Sentry Survey Data
Final 410 kHz Sidescan Data

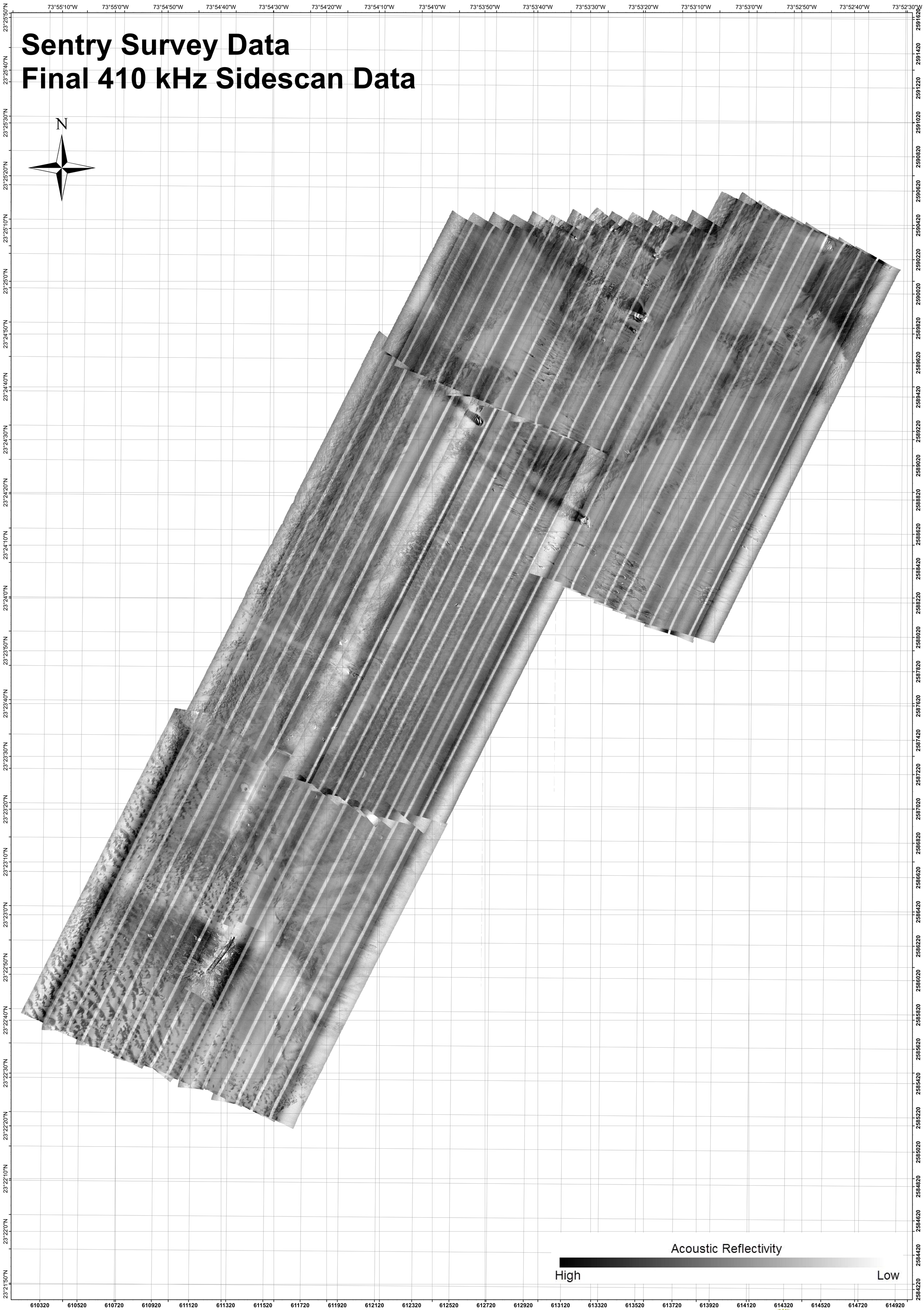

Coordinate System: WGS84 (degrees)
Coordinate System: UTM-18N (meters)

Plot: Date: 5/2/2016 Time: 10:15:21 AM

Sentry Survey Data
Final combined 410 kHz & 850 kHz Sidescan Data

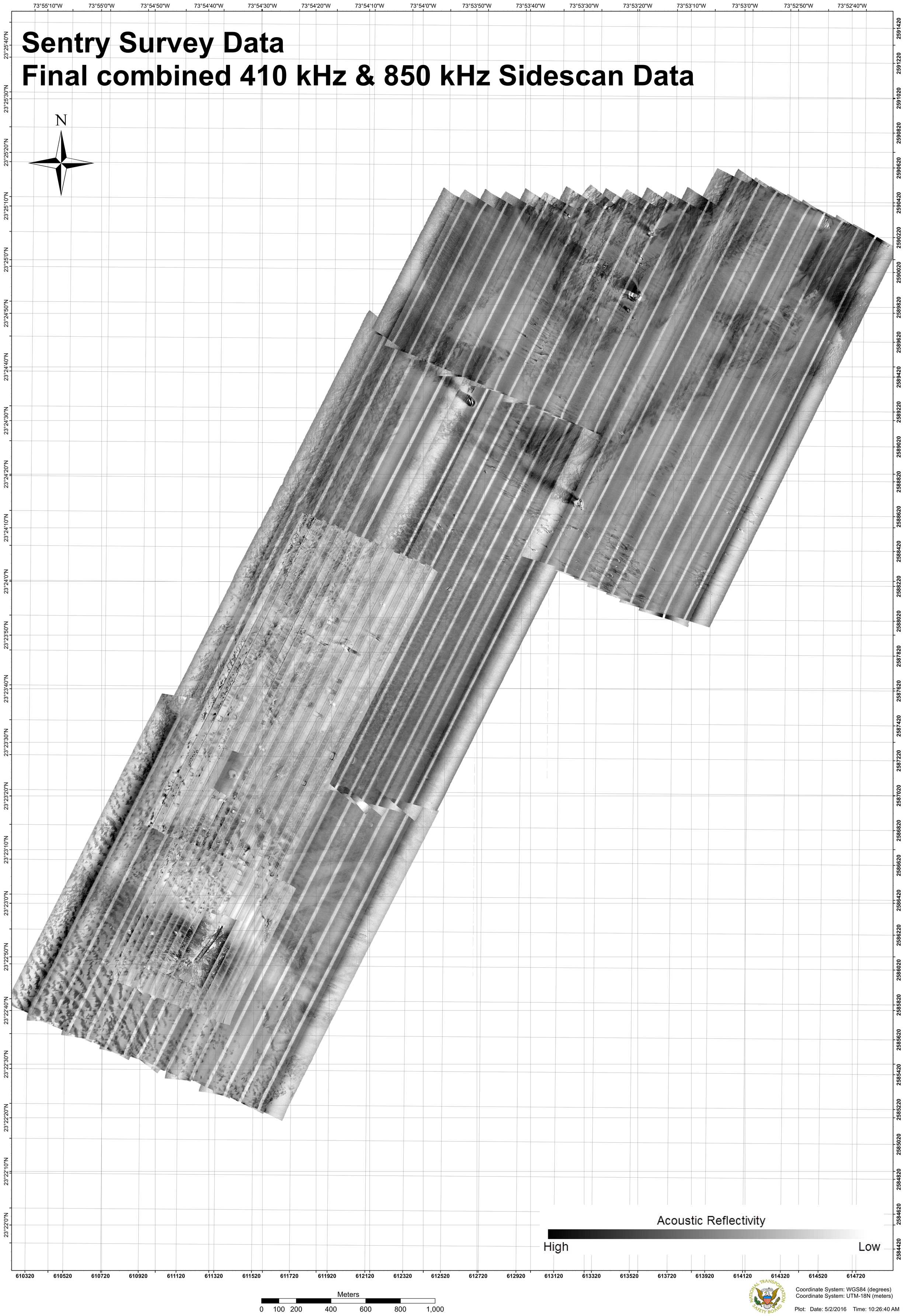

Sentry Survey Data
Final 850 kHz Sidescan Data



Coordinate System: WGS84 (degrees)
Coordinate System: UTM-18N (meters)

Plot: Date: 5/2/2016 Time: 10:18:45 AM

Sentry Sidescan Data
Final Debris Identification
(Sentry & AOV)

73°54'50"W
73°54'40"W
73°54'30"W

23°23'20"N
23°23'10"N
23°23'0"N
23°22'50"N

2587220
2587020
2586820
2586620
2586420
2586220
2586020

610920
611120
611320
611520
611720

N

Bridge

Ship_Hull

Legend

KEY_TARGETS

2016-05-02-El_Faro-Identified_Debris_List

- <all other values>
- large, cargo
- large, unknown
- large, vessel
- medium, cargo
- medium, unknown
- medium, vessel
- small, cargo
- small, unknown
- small, vessel

Acoustic Reflectivity

High — Low

Meters

0 25 50 100 150 200 250

Coordinate System: WGS84 (degrees)
Coordinate System: UTM-18N (meters)

Plot: Date: 5/4/2016 Time: 10:52:28 AM

Sentry Sidescan Data
Debris Identification (Large Debris)

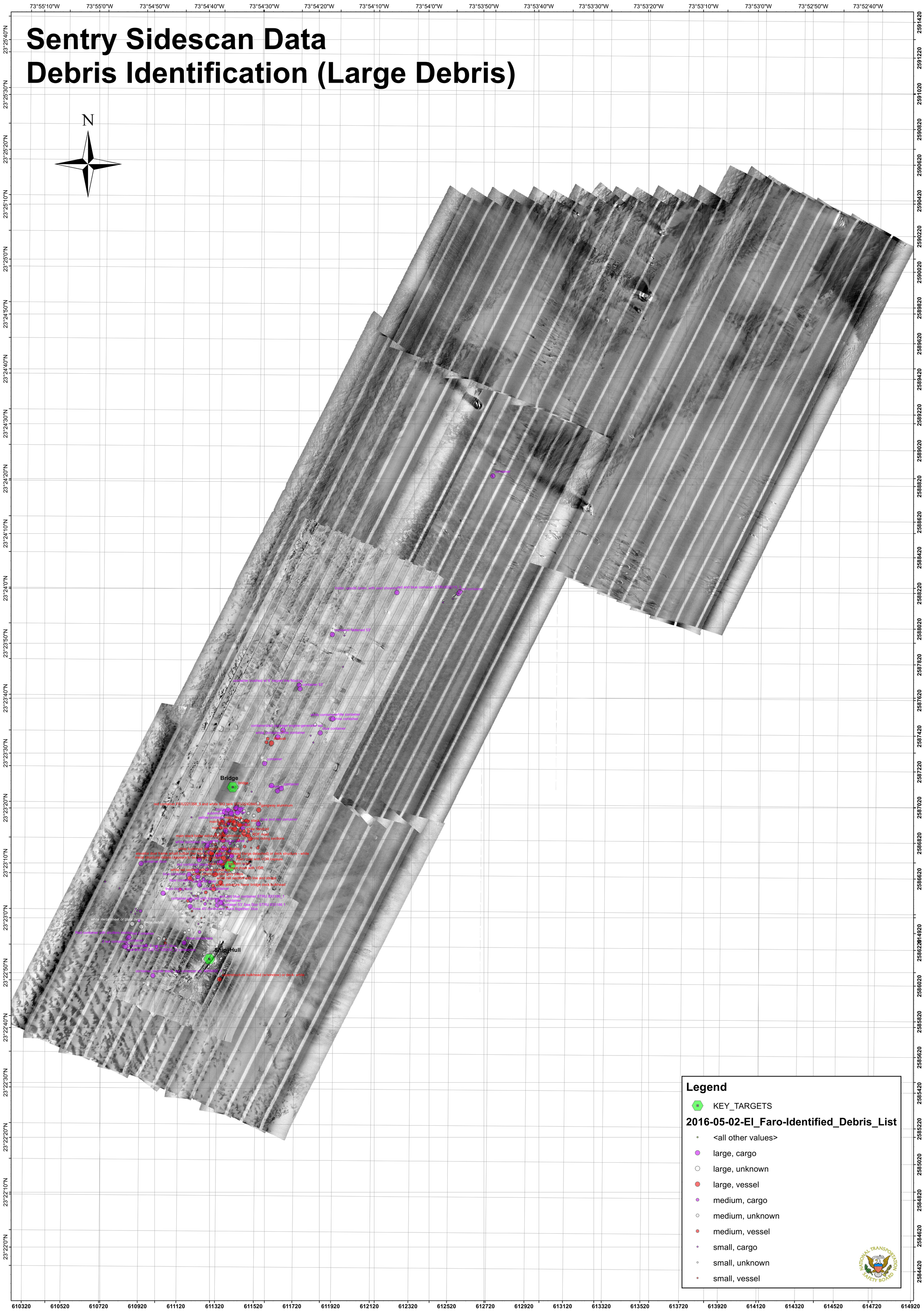

Coordinate System: WGS84 (degrees)
Coordinate System: UTM-18N (meters)

Plot: Date: 5/4/2016 Time: 2:27:24 PM

RV Atlantis Survey Data
Final Ship EM122 Bathymetry Data

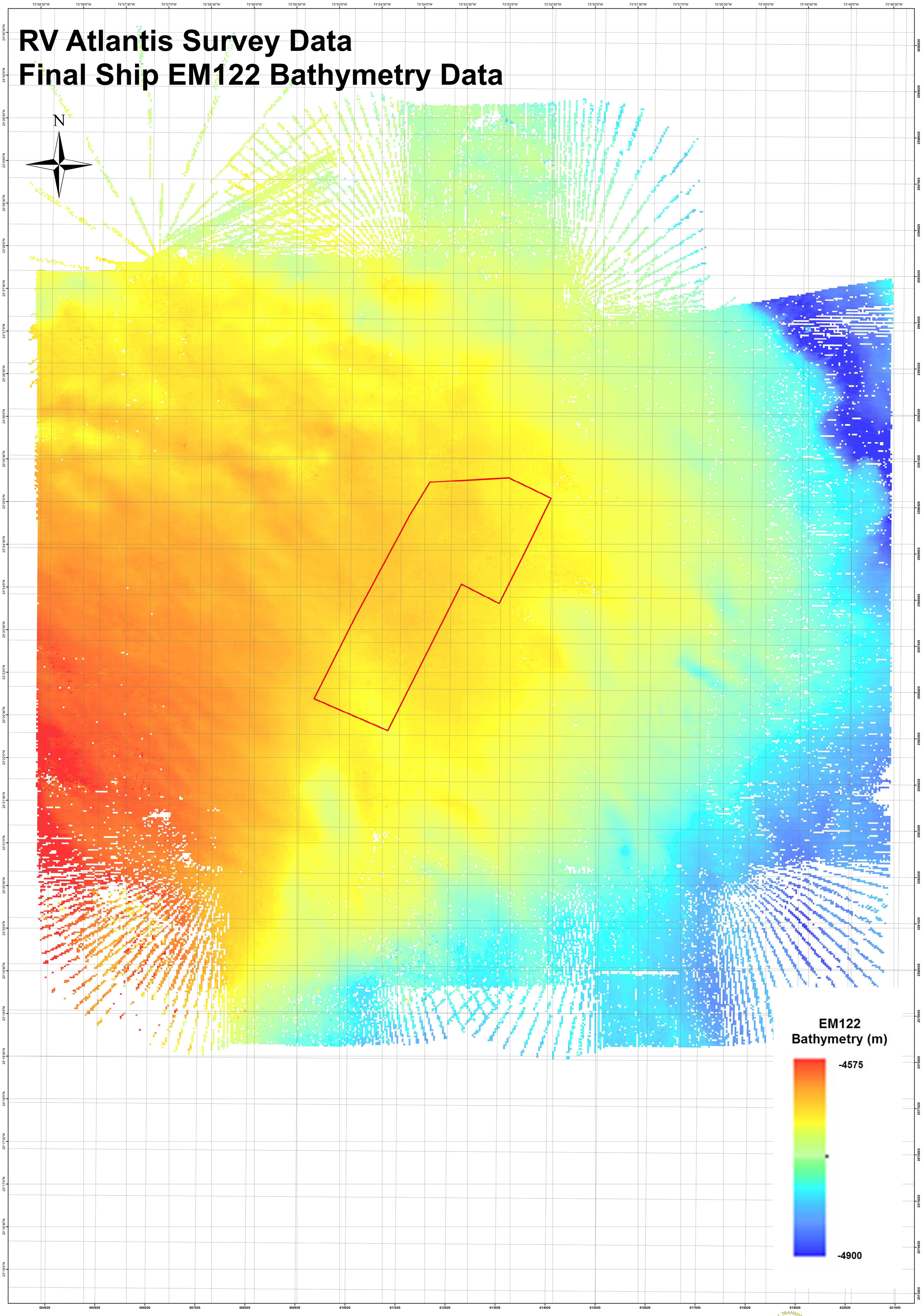

Coordinate System: WGS84 (degrees)
Coordinate System: UTM-18N (meters)

Plot: Date: 5/2/2016 Time: 10:53:34 AM

Sentry Bathymetry Data
Debris Identification (Large & Medium Debris)

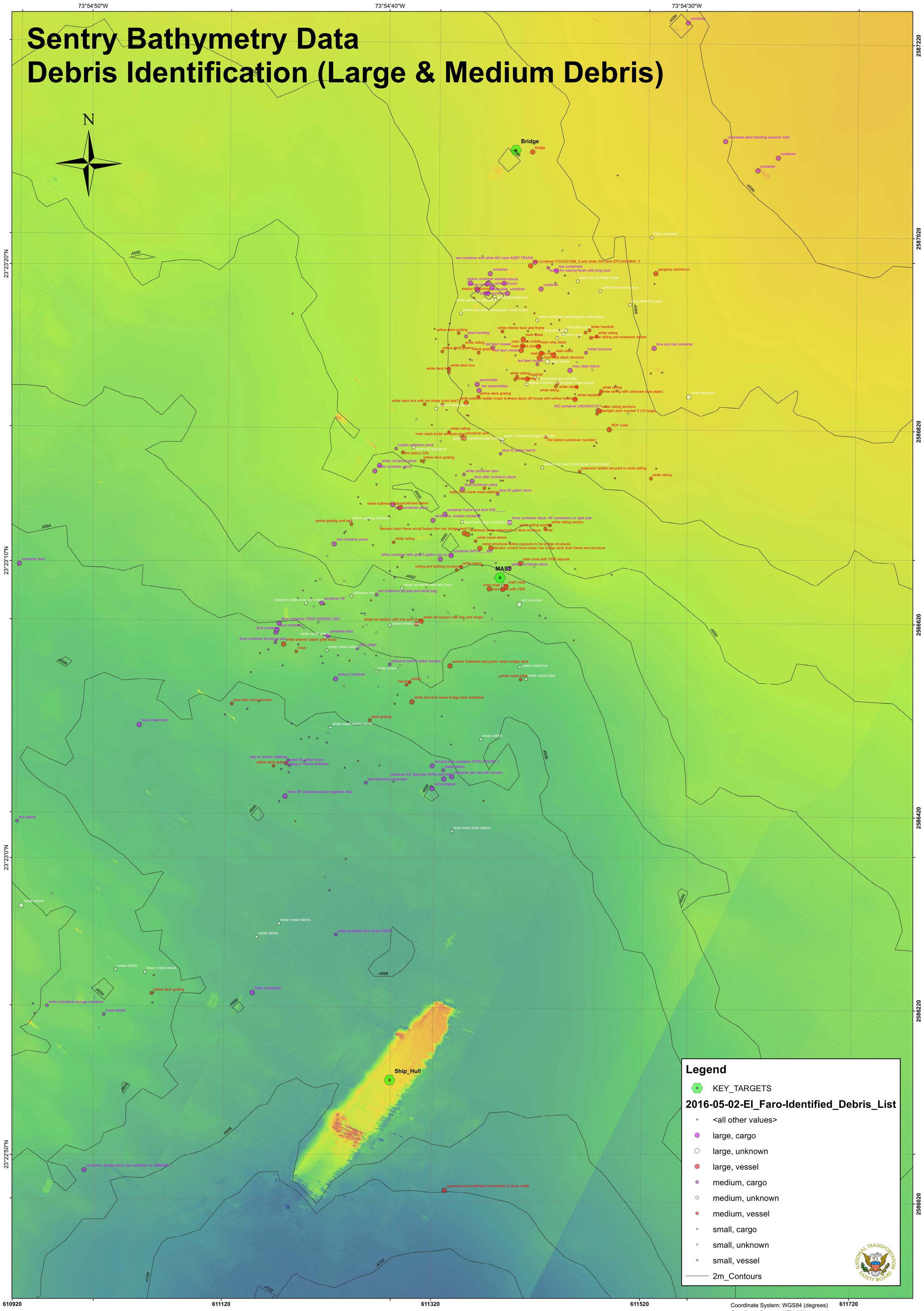

Sentry Sidescan Data
Final Debris Identification
(Sentry & AOV)



Sentry Sidescan Data
Debris Identification (Large & Medium Debris)



Sentry Survey Data
Final Reson 7125 Bathymetry Data

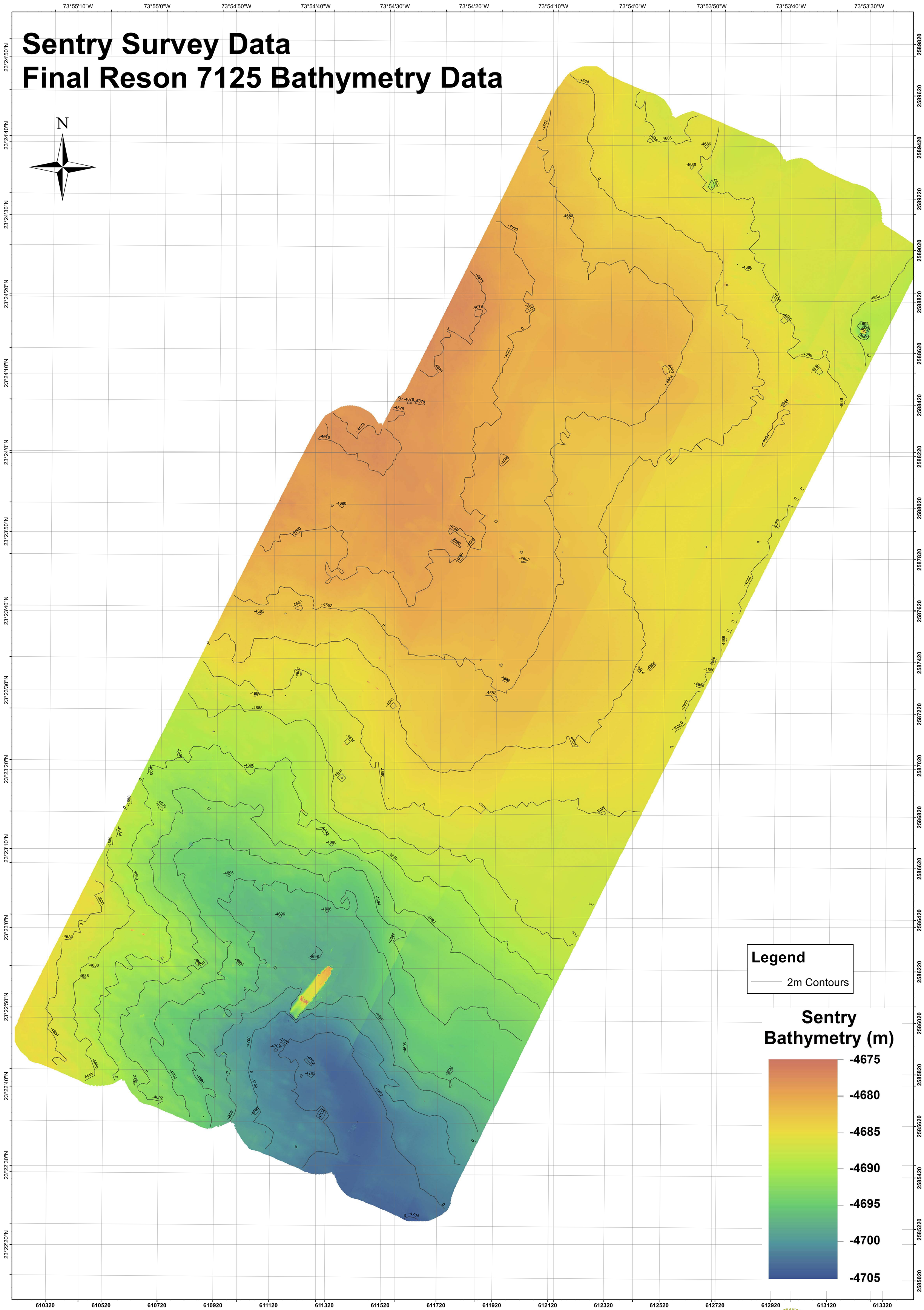

Sentry Sidescan Data
Sidescan Targets & Sentry Photo Locations