

Suffern Paul


From: [REDACTED]
Sent: Friday, June 14, 2019 7:33 AM
To: [REDACTED]
Subject: Fwd: ForeFlight Re: Pilot Account Information

Sent from mobile device

From: [REDACTED]
Sent: Tuesday, June 11, 2019 19:54
To: [REDACTED]
Subject: FW: ForeFlight Re: Pilot Account Information

[Here's the ForeFlight work that Mathew did. See both emails below.](#)

David



From: [REDACTED]
Sent: Tuesday, June 11, 2019 5:38 PM
To: [REDACTED]
Cc: [REDACTED]
Subject: Re: ForeFlight Re: Pilot Account Information

I put the most relevant METARS in conjunction with his lookups. This is what he saw. I entered JRB weather at 1723z for the accident timeframe

6/10/2019 17:24:19 KLDJ

KLDJ 101715Z AUTO 09007KT 2 1/2SM DZ OVC006 19/18 A3004 RMK AO2 VIS 1 1/2V5

6/10/2019 17:23:48 KJRB

KJRB 101656Z AUTO 04011KT 2 1/2SM BR OVC008 18/17 A3005 RMK AO2 VIS 2V4 CIG 006V012

SPECI KJRB 101714Z AUTO 04013KT 4SM BR OVC010 18/17 A3004 RMK AO2 CIG 006V013
SPECI KJRB 101724Z AUTO 05012KT 1 3/4SM BR OVC010 18/17 A3004 RMK AO2 CIG 005V013
SPECI KJRB 101733Z AUTO 03012KT 1 1/4SM -RA BR BKN006 OVC010 18/17 A3003 RMK AO2
VIS 3/4V3 RAB33 CIG 004V009

6/10/2019 17:20:15 06NJ

NO METAR

6/10/2019 17:13:26 KEWR

KEWR 101651Z 03009KT 1 3/4SM -RA BR OVC005 18/17 A3005 RMK AO2 SFC VIS 2 1/2 SLP174
CIG 004V007

6/10/2019 16:52:05 47N

No METAR

6/10/2019 16:30:46 KFWN

KFWN 101553Z AUTO 03005KT 8SM -RA OVC014 16/14 A3009 RMK AO2 RAB00

6/10/2019 16:02:17 N51

No METAR

6/10/2019 16:01:15 KJFK

KJFK 101551Z 10014KT 7SM -RA FEW008 BKN013 OVC018 20/19 A3008 RMK AO2 RAB1452

6/10/2019 15:53:55 KNEL

KNEL 101508Z COR 09008G19KT -RA OVC004 1SM 21/21 A3004 RMK AO2

6/10/2019 15:52:57 KLGA

KLGA 101551Z 04015KT 1 1/4SM R04/4000VP6000FT -RA BR SCT005 OVC015 17/15 A3008 RMK
AO2 SFC VIS 1 3/4 RAB1455


SPECI KLGA 101546Z 05014KT 1 1/4SM R04/4000VP6000FT -RA BR SCT005 OVC015 17/15
A3008 RMK AO2 SFC VIS 2 RAB1455

6/10/2019 14:10:56 KHPN

KHPN 101356Z 08009KT 10SM BKN007 OVC015 17/14 A3014 RMK AO2

6/10/2019 13:34:37 KPOU

KPOU 101253Z 04004KT 10SM CLR 18/09 A3016 RMK AO2



From: [REDACTED]

Sent: Tuesday, June 11, 2019 5:07:55 PM


To: [REDACTED]

Cc: [REDACTED]

Subject: Fwd: ForeFlight Re: Pilot Account Information

Check out the below. Gives us a good look at what he was looking up in ForeFlight prior to taking off. We could match up those times with the weather at each location and see exactly what he saw and decided to fly into.

Sincerely,



From: [REDACTED]

Sent: Tuesday, June 11, 2019 16:56

To: [REDACTED]

Subject: ForeFlight Re: Pilot Account Information

Hi Matthew,

The owner of the account [REDACTED] (listed in our system as [REDACTED]) did have the aircraft N200BK listed in his account.

He had not filed any flight plans this year through ForeFlight Mobile. He had also not required any weather briefings for N200BK.

His subscription level did not include access to the Logbook feature.

He last entered a route into the ForeFlight Mobile app in February. It is possible to use the app without entering a route. For example a pilot choose a chart display with live weather overlays (Radar, Satellite clouds, etc...). However we do not have records of what he may have been viewing on the Maps page.

On June 10 he accessed Airport information for the following airports (NOTE: He may have accessed other airport information after these, however if the app is not open while the iPad or iPhone has a live Internet connection (Wi-Fi or Cellular) then that data is not synchronized to our servers)

...

Last viewed (GMT) Airport ID

6/10/2019 17:24:19 KLDJ
6/10/2019 17:23:48 KJRB
6/10/2019 17:20:15 06NJ
6/10/2019 17:13:26 KEWR
6/10/2019 16:52:05 47N
6/10/2019 16:30:46 KFWN
6/10/2019 16:02:17 N51
6/10/2019 16:01:15 KJFK
6/10/2019 15:53:55 KNEL
6/10/2019 15:52:57 KLGA
6/10/2019 14:10:56 KHPN
6/10/2019 13:34:37 KPOU
...

He had not recently accessed any static weather Imagery using the app.

We have data synchronized from his iPad indicating that he may have begun a flight at 06/10/2019 17:01:26 GMT from 6N7 (New York Skyports, near E 23rd St.), but there is no additional information about that flight.

Let us know if you need anything else,