

ERA22LA395

METEOROLOGY

Specialist's Factual Report - Attachment 5

December 1, 2022

The following Graphical Forecasts for Aviation (GFA)¹ images are the exact images and text that would have been made available to the accident pilot had they received a Leidos or ForeFlight weather briefing before departure or if the accident pilot checked the GFA products on the aviationweather.gov website.

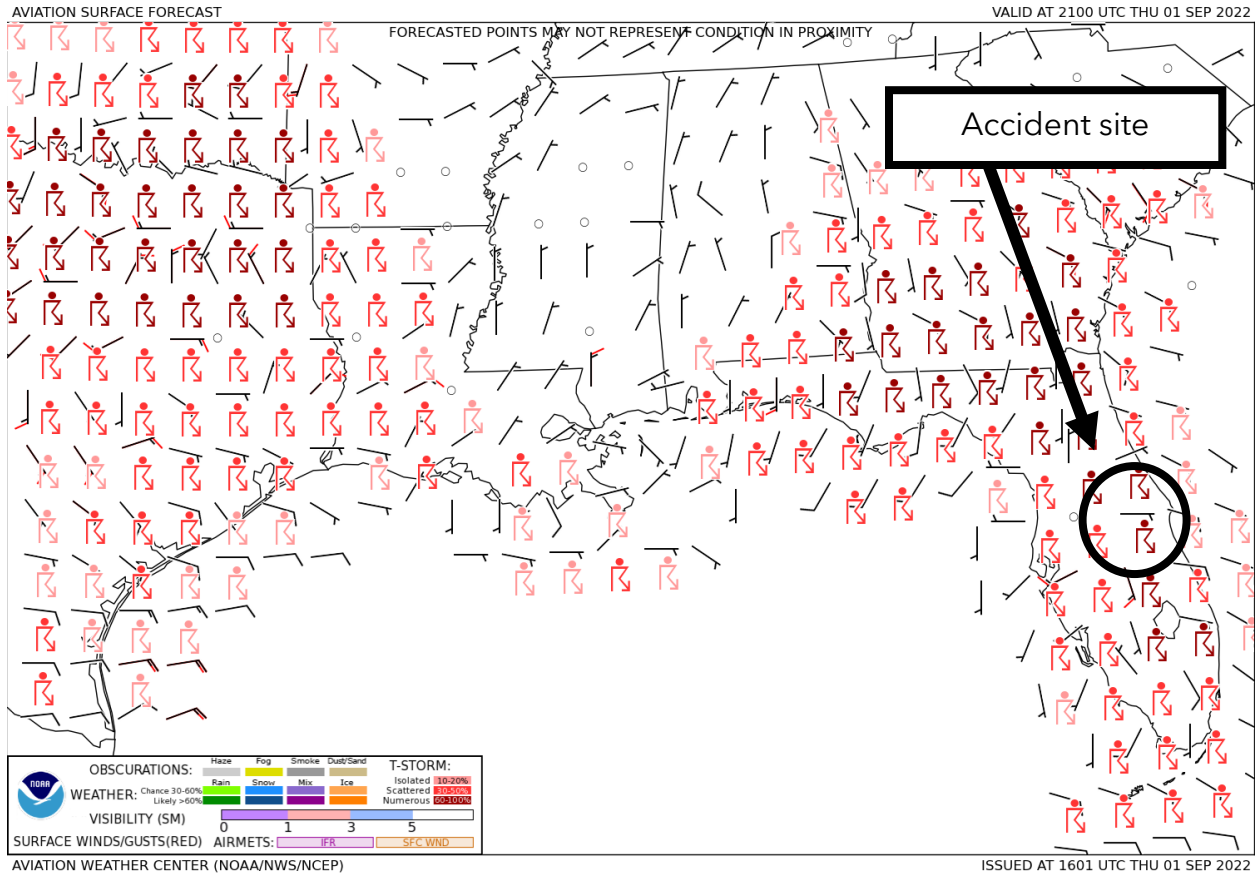


Figure 1. GFA Surface Forecast valid at 1700 EDT with forecast issued at 1201 EDT.

¹ For more information on the GFA please see: <http://aviationweather.gov/gfa>

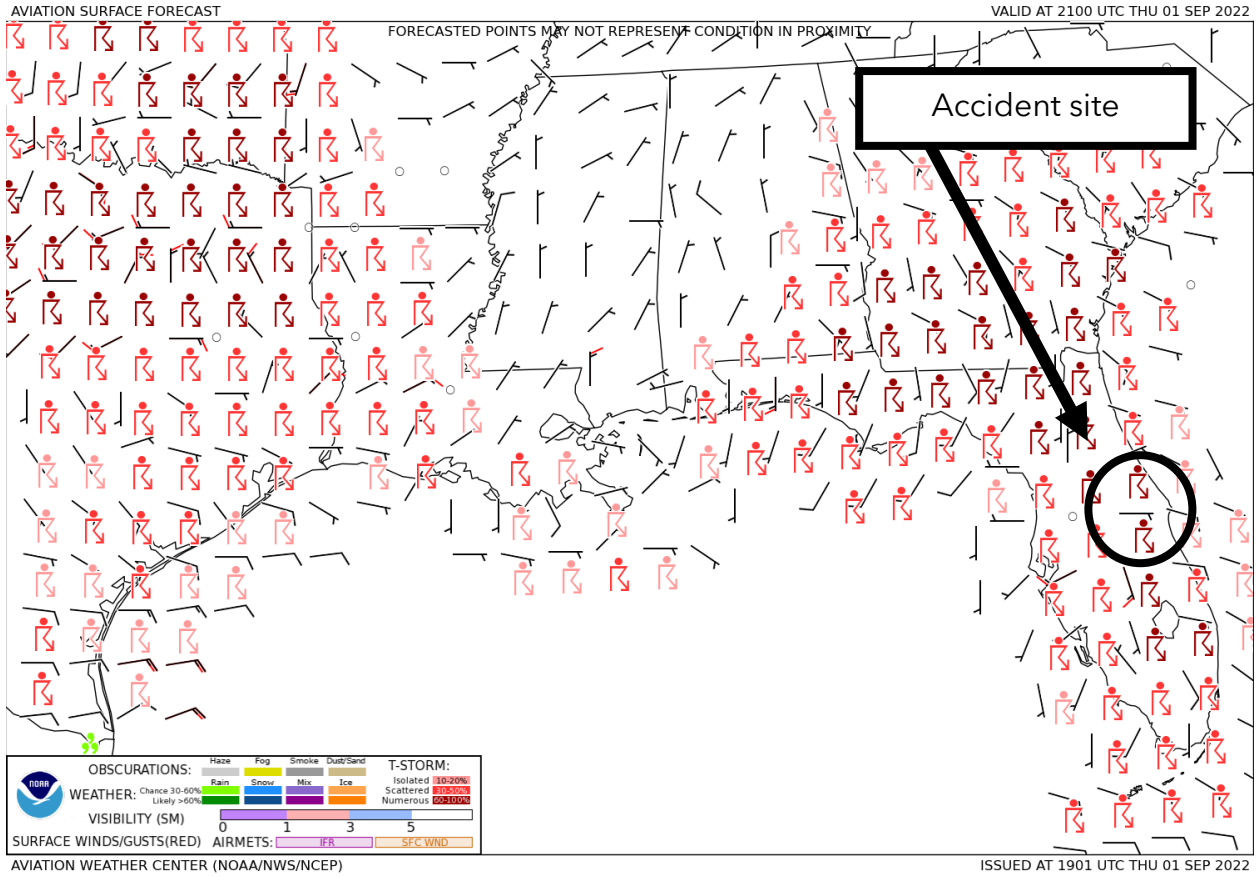


Figure 2. GFA Surface Forecast valid at 1700 EDT with forecast issued at 1501 EDT.

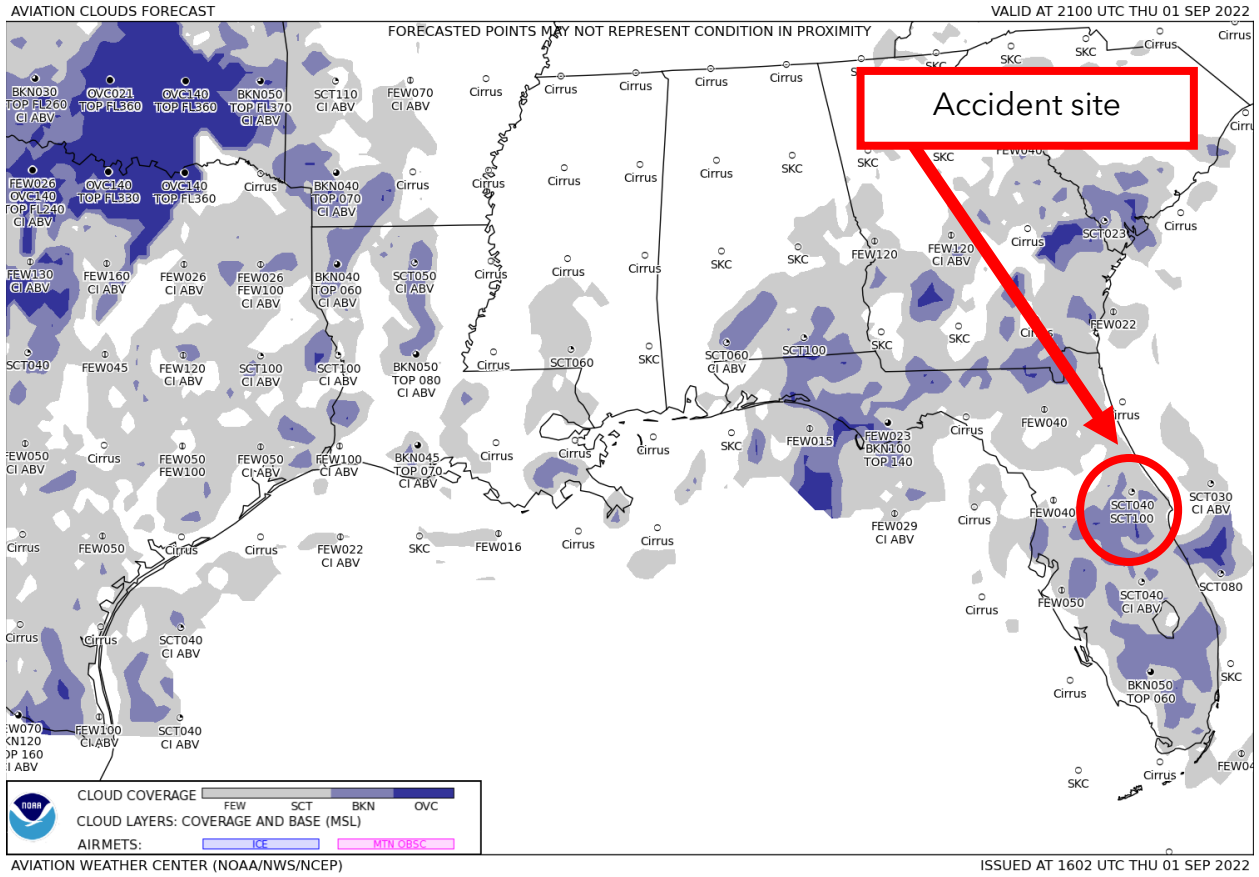


Figure 3. GFA Aviation Clouds Forecast valid at 1700 EDT with forecast issued at 1202 EDT.

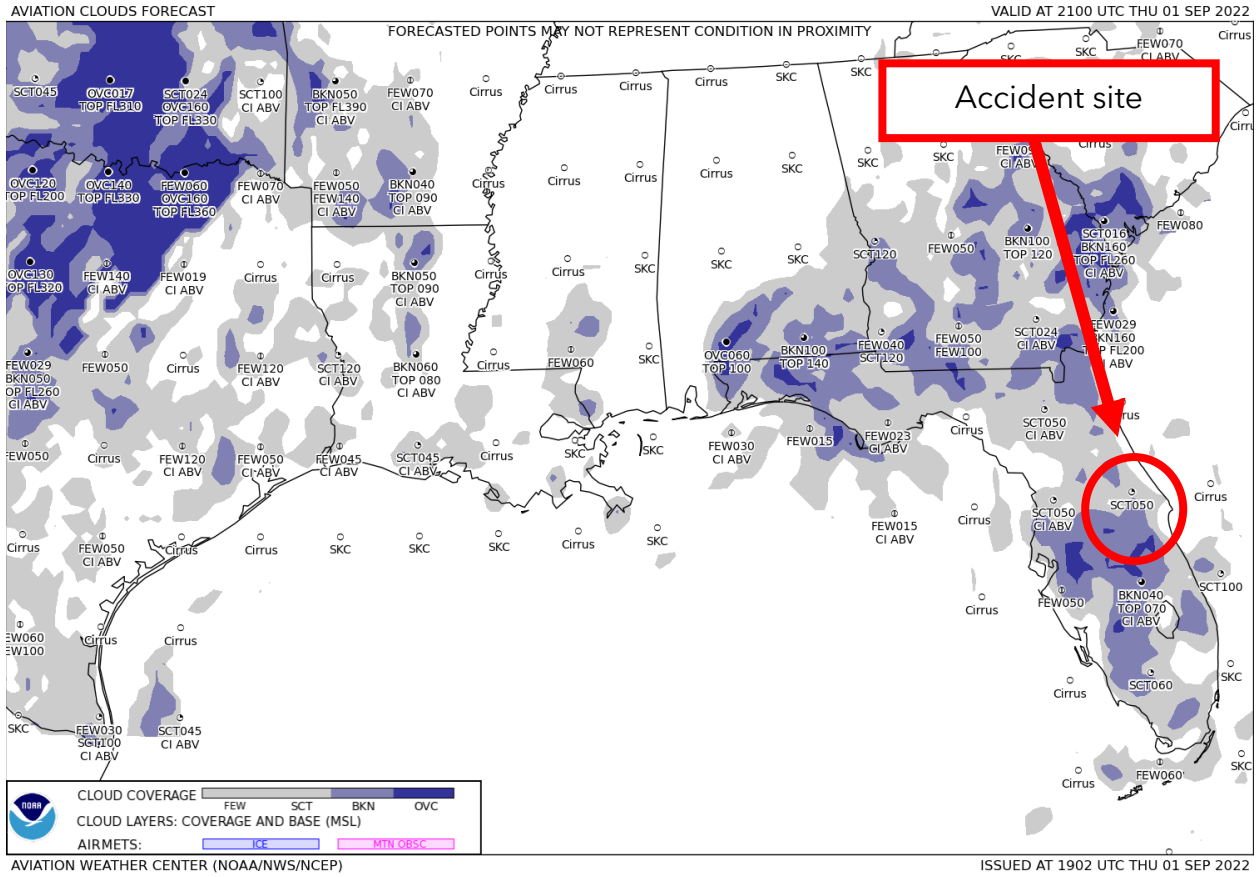


Figure 4. GFA Aviation Clouds Forecast valid at 1700 EDT with forecast issued at 1502 EDT.