

Factual Report – Attachment 3

METEOROLOGY

CEN20FA022

The following Graphical Forecasts for Aviation (GFA)¹ images are the exact images and text that would have been made available to the accident pilot had they received a Leidos or ForeFlight weather briefing before departure or if the accident pilot checked the GFA products on the aviationweather.gov website.

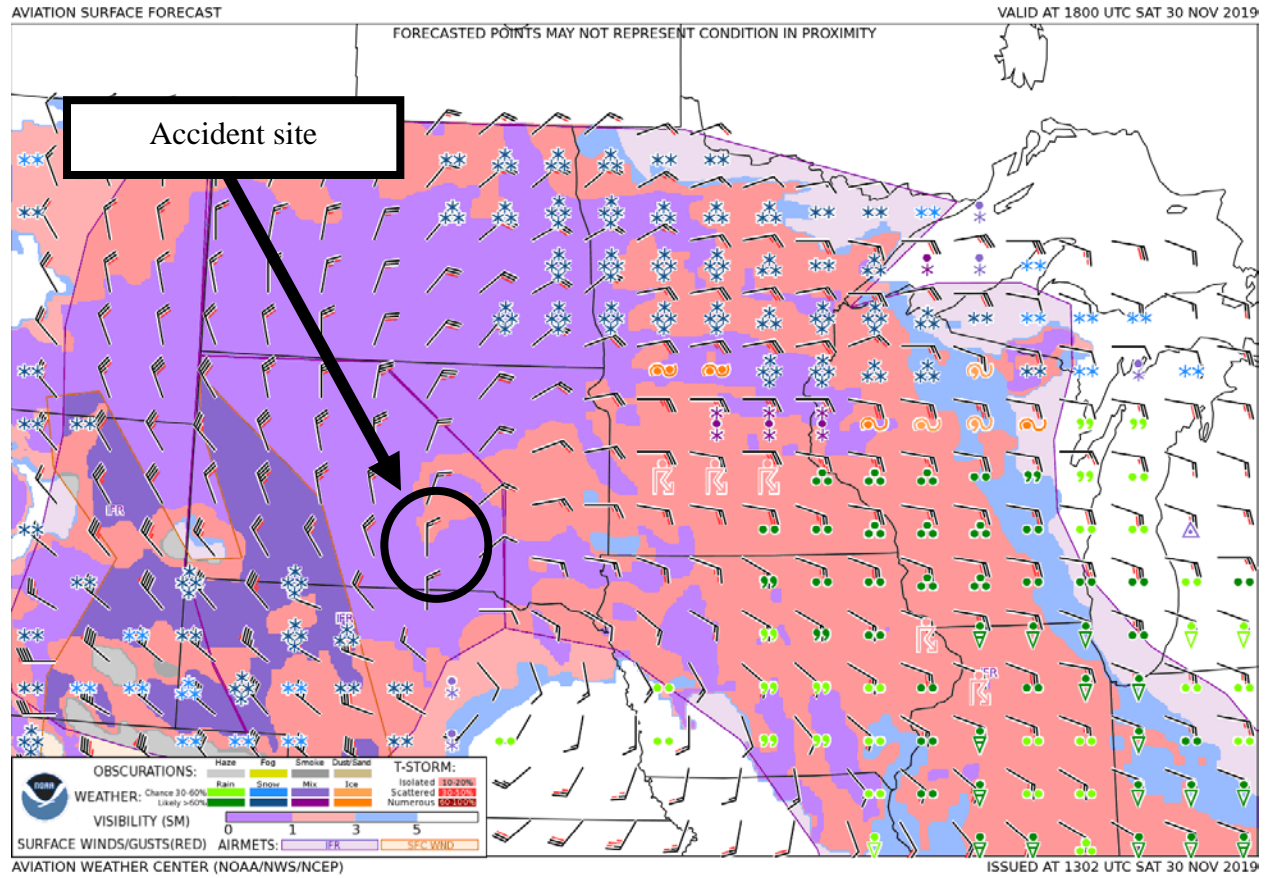


Figure 1 – GFA Surface Forecast valid at 1200 CST with forecast issued at 0702 CST

¹ For more information on the GFA please see: <http://aviationweather.gov/gfa>

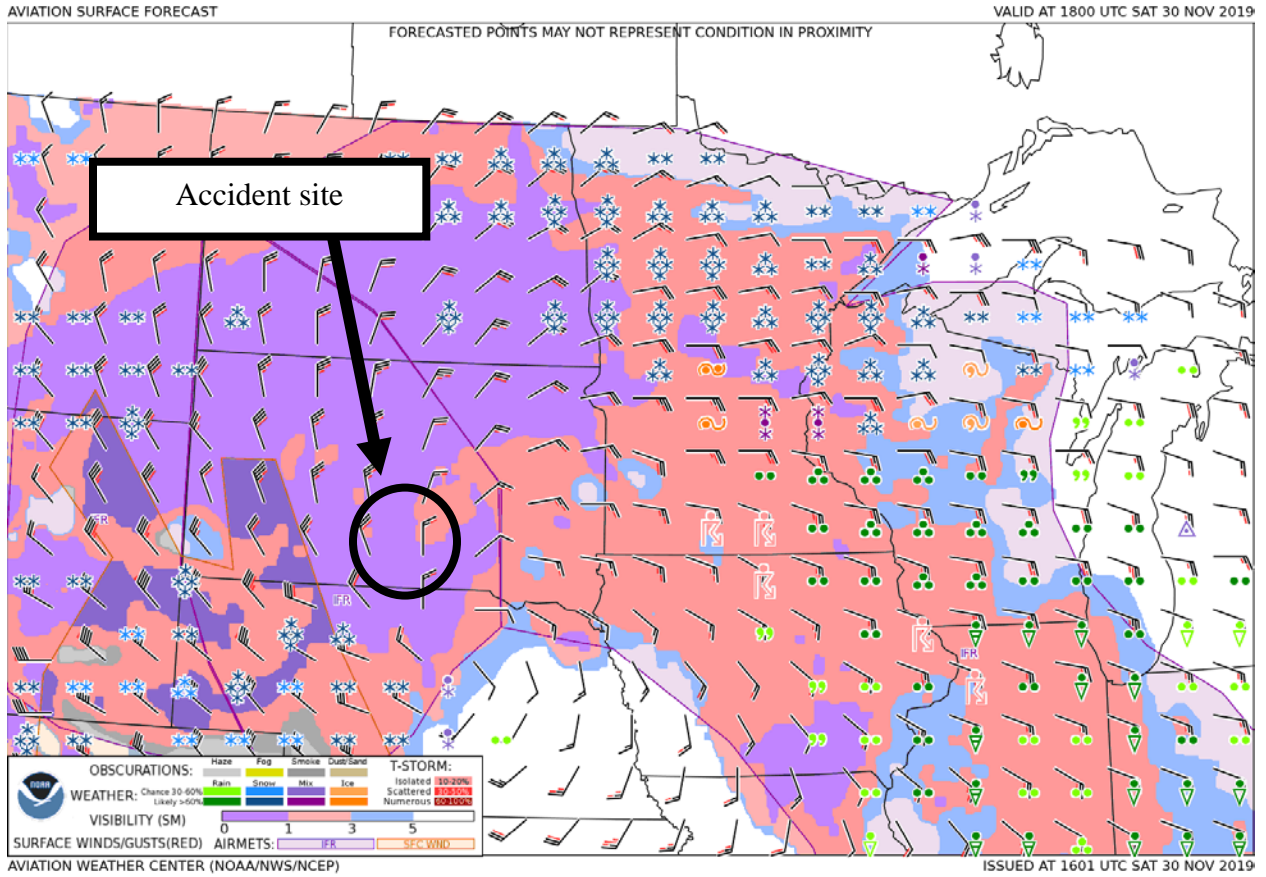


Figure 2 – GFA Surface Forecast valid at 1200 CST with forecast issued at 1001 CST

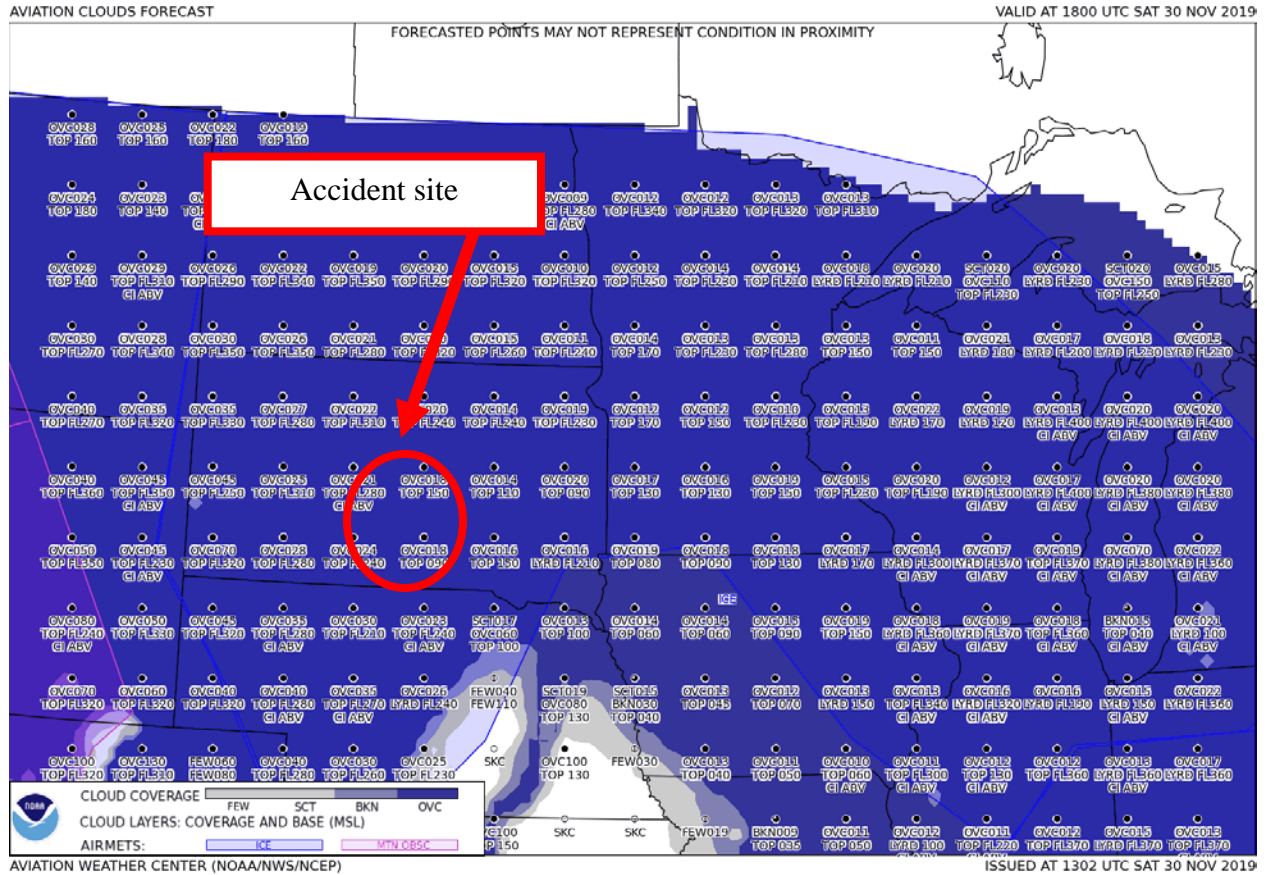


Figure 3 – GFA Aviation Clouds Forecast valid at 1200 CST with forecast issued at 0702 CST

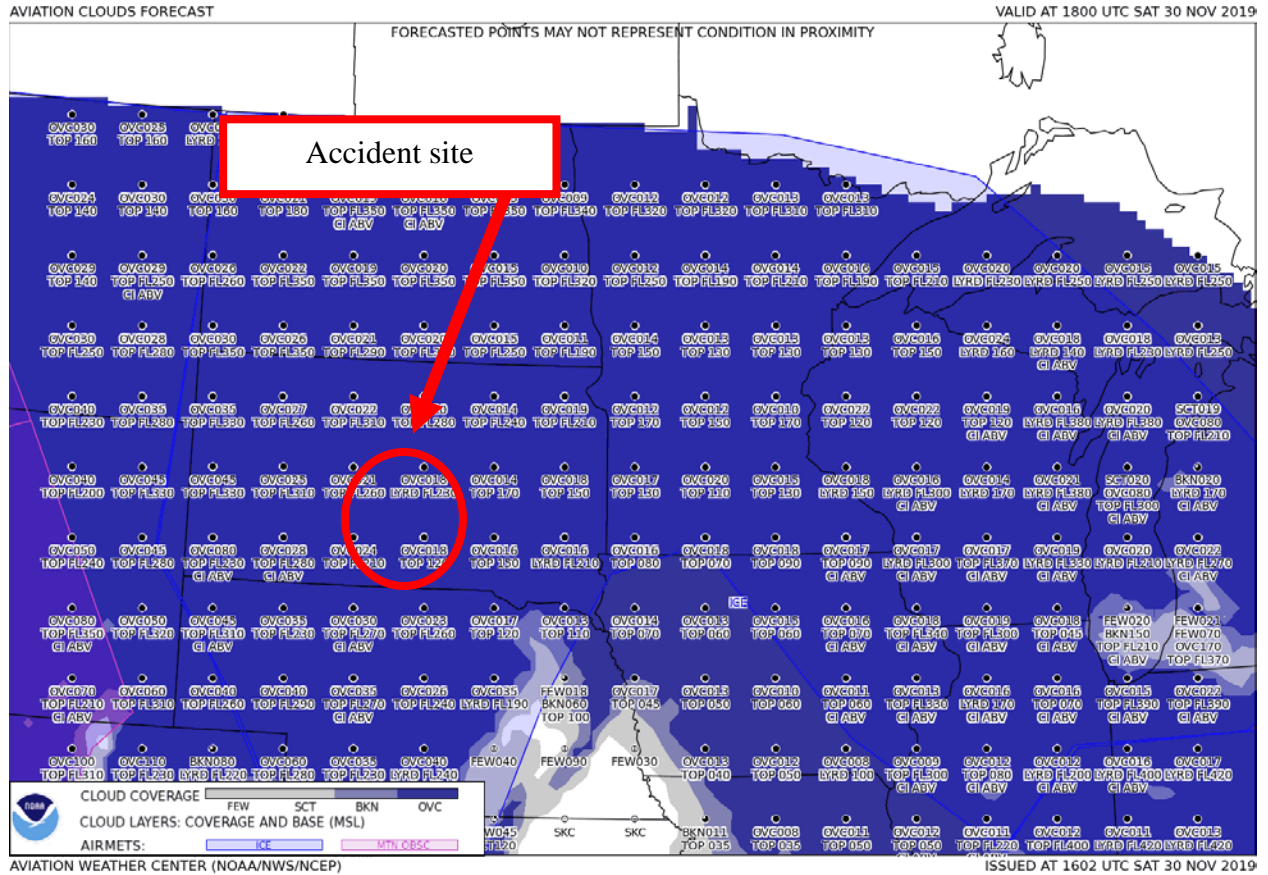


Figure 4 – GFA Aviation Clouds Forecast valid at 1200 CST with forecast issued at 1002 CST