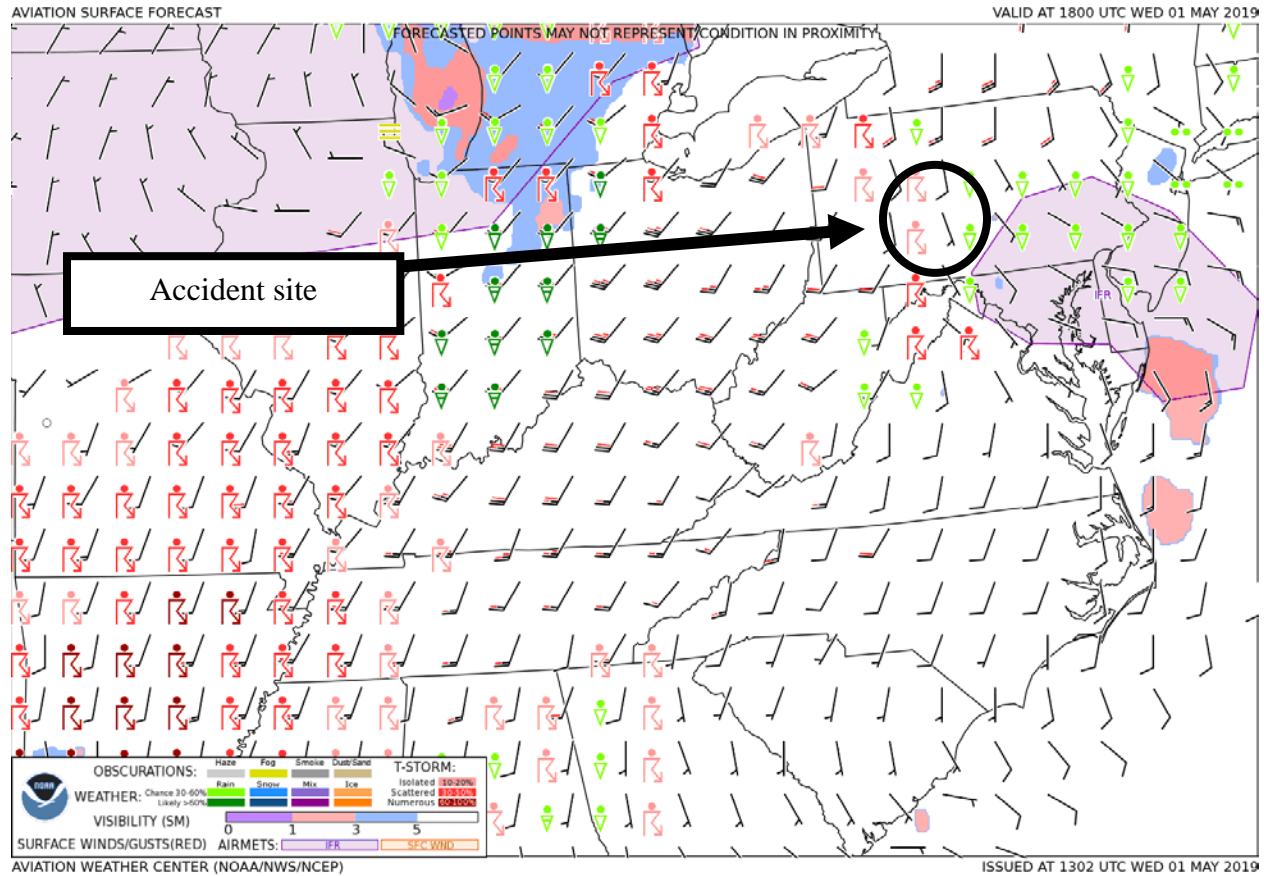


**Factual Report – Attachment 2**

**METEOROLOGY**

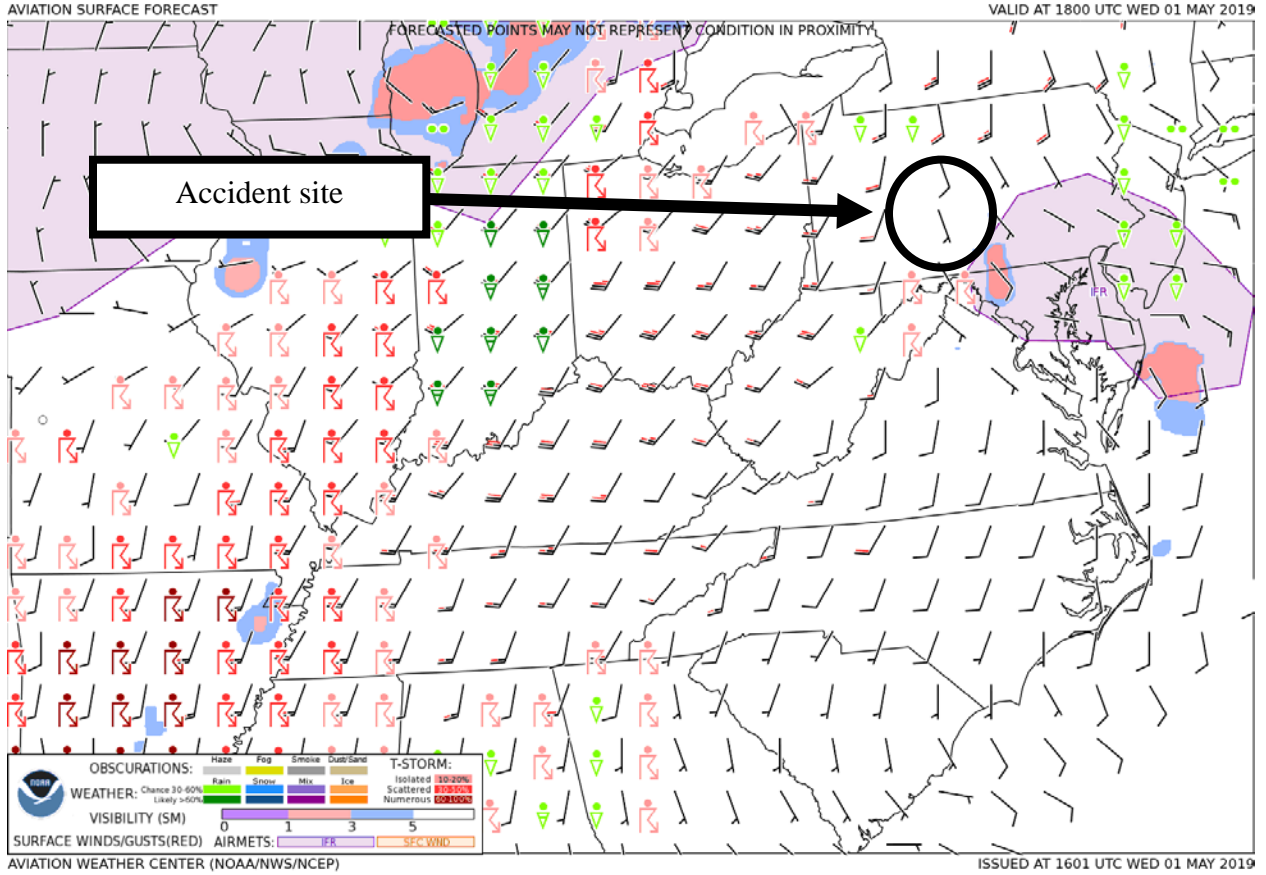
ERA19FA161

The following Graphical Forecasts for Aviation (GFA)<sup>1</sup> images are the exact images and text that would have been made available to the accident pilot had they received a Leidos or ForeFlight weather briefing before departure or if the accident pilot checked the GFA products on the aviationweather.gov website.

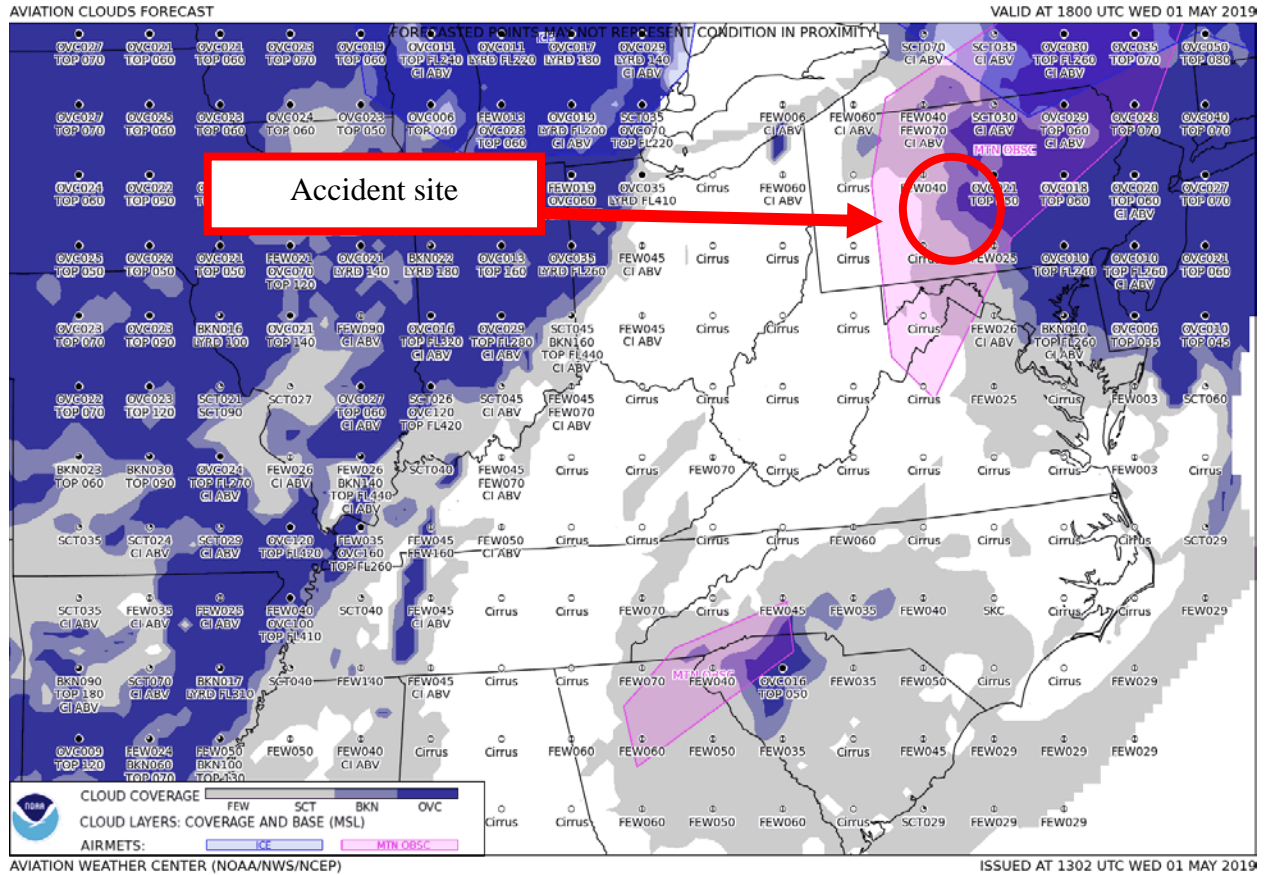


**Figure 1 – GFA Surface Forecast valid at 1400 EDT with forecast issued at 0902 EDT**

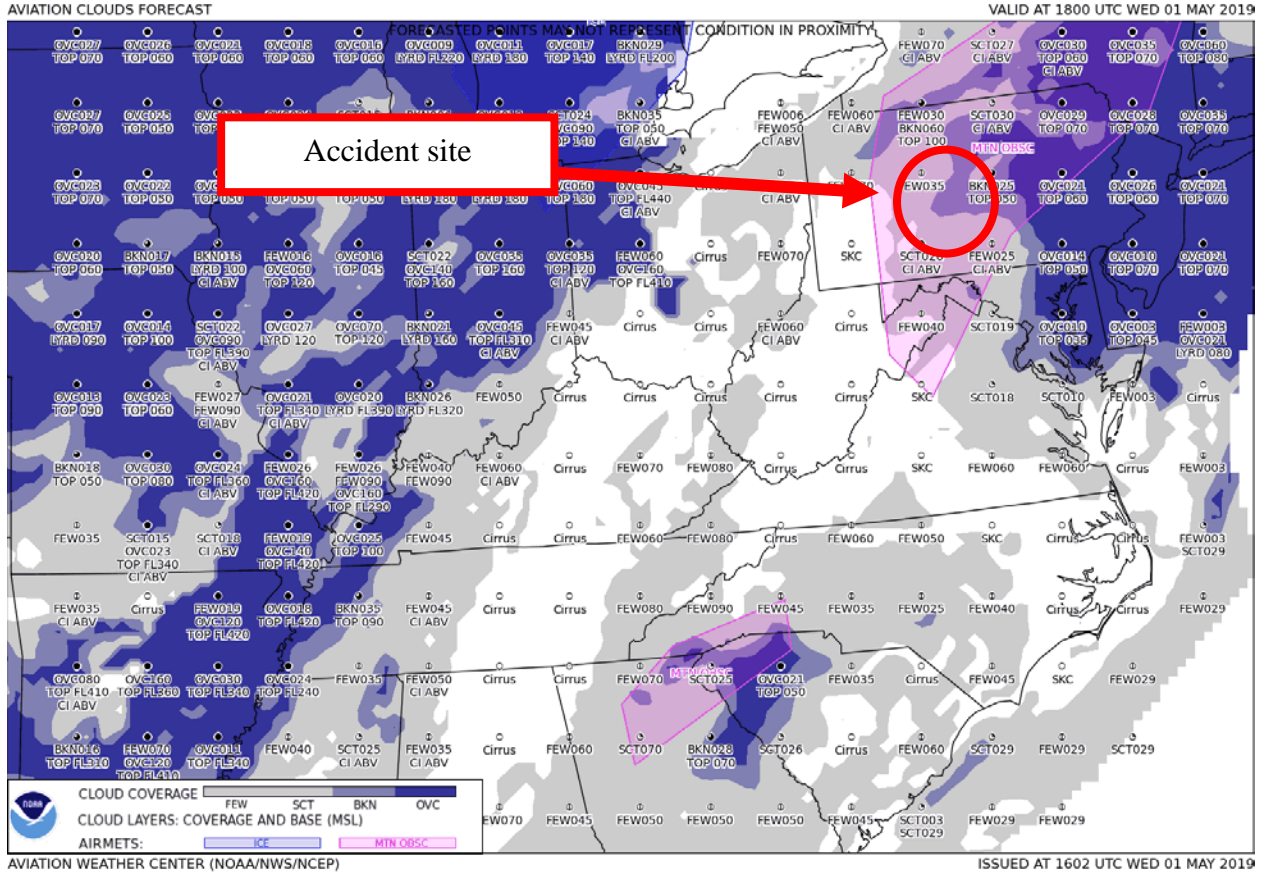
<sup>1</sup> For more information on the GFA please see: <http://aviationweather.gov/gfa>



**Figure 2 – GFA Surface Forecast valid at 1400 EDT with forecast issued at 1201 EDT**



**Figure 3 – GFA Aviation Clouds Forecast valid at 1400 EDT with forecast issued at 0902 EDT**



**Figure 4 – GFA Aviation Clouds Forecast valid at 1400 EDT with forecast issued at 1202 EDT**