

WPR23FA137

METEOROLOGY

Specialist's Factual Report - Attachment 2

July 17, 2023

The following Graphical Forecasts for Aviation (GFA)¹ images are the exact images and text that would have been made available to the accident pilot had they received a Leidos or ForeFlight weather briefing before departure or if the accident pilot checked the GFA products on the aviationweather.gov website.

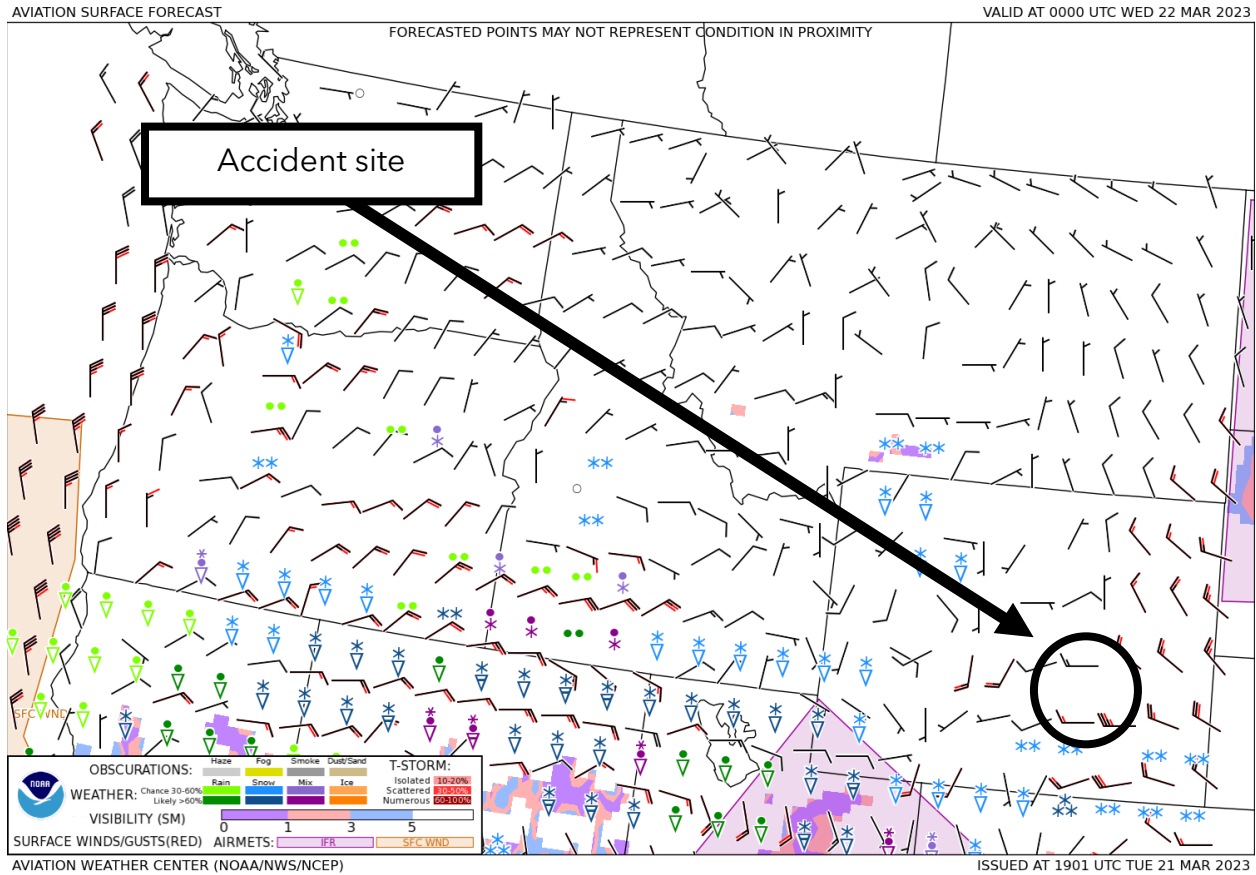


Figure 1. GFA Surface Forecast valid at 1800 MDT with forecast issued at 1301 MDT.

¹ For more information on the GFA please see: <http://aviationweather.gov/gfa>

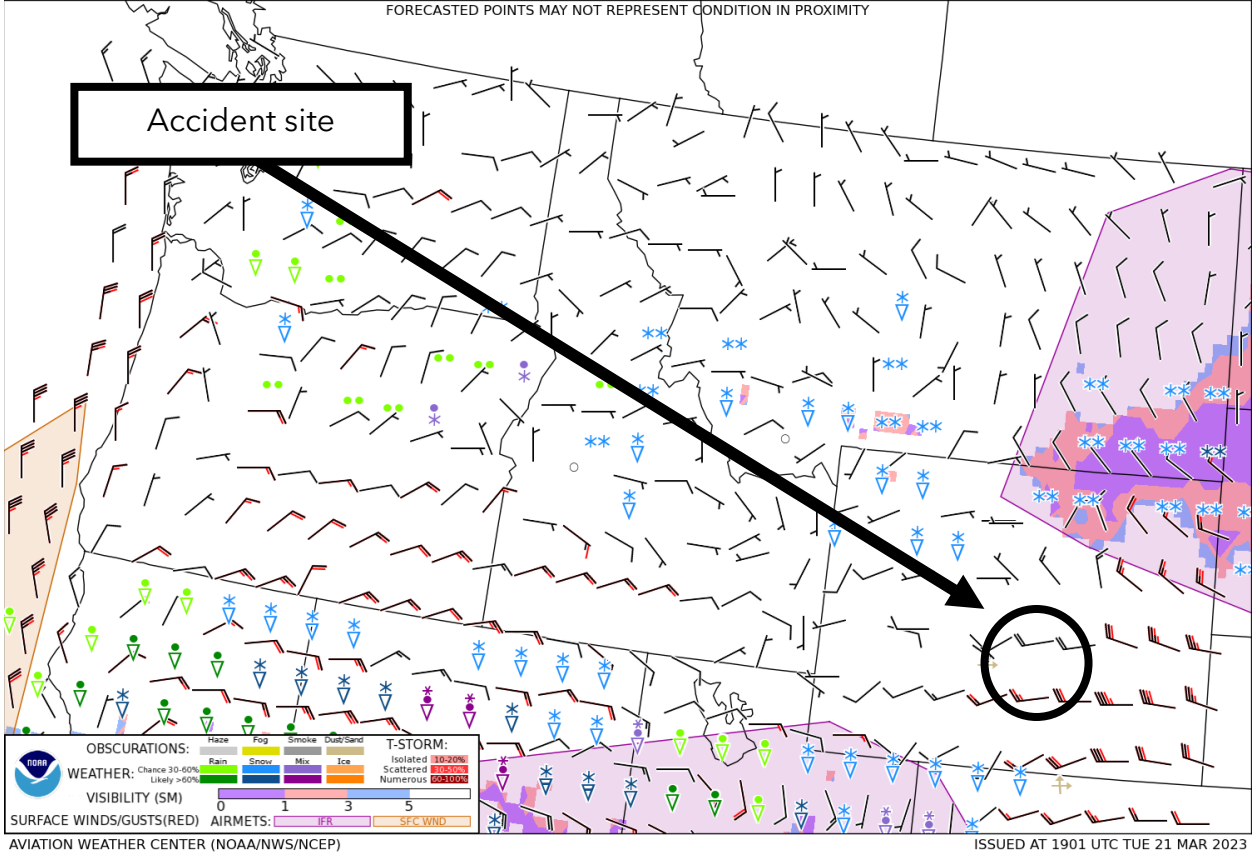


Figure 2. GFA Surface Forecast valid at 1500 MDT with forecast issued at 1301 MDT.

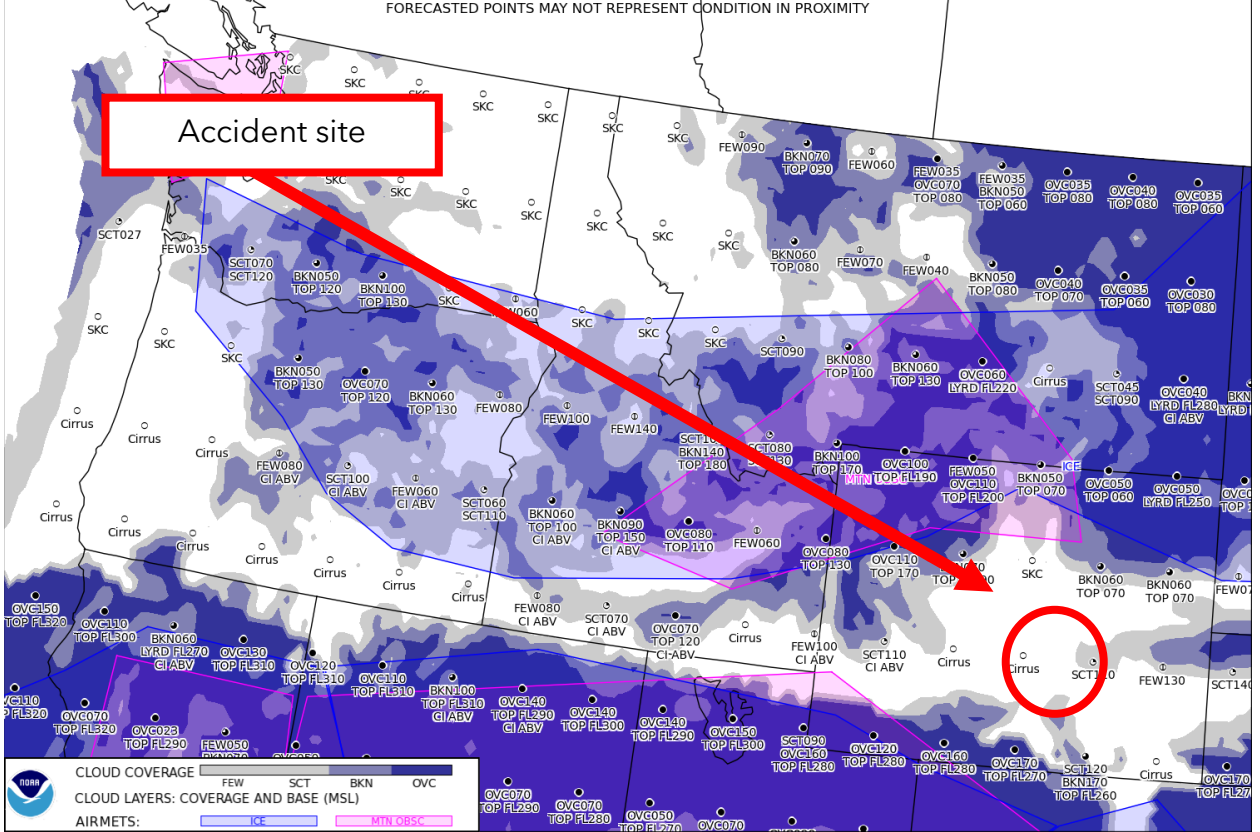


Figure 3. GFA Aviation Clouds Forecast valid at 1800 MDT with forecast issued at 1302 MDT.

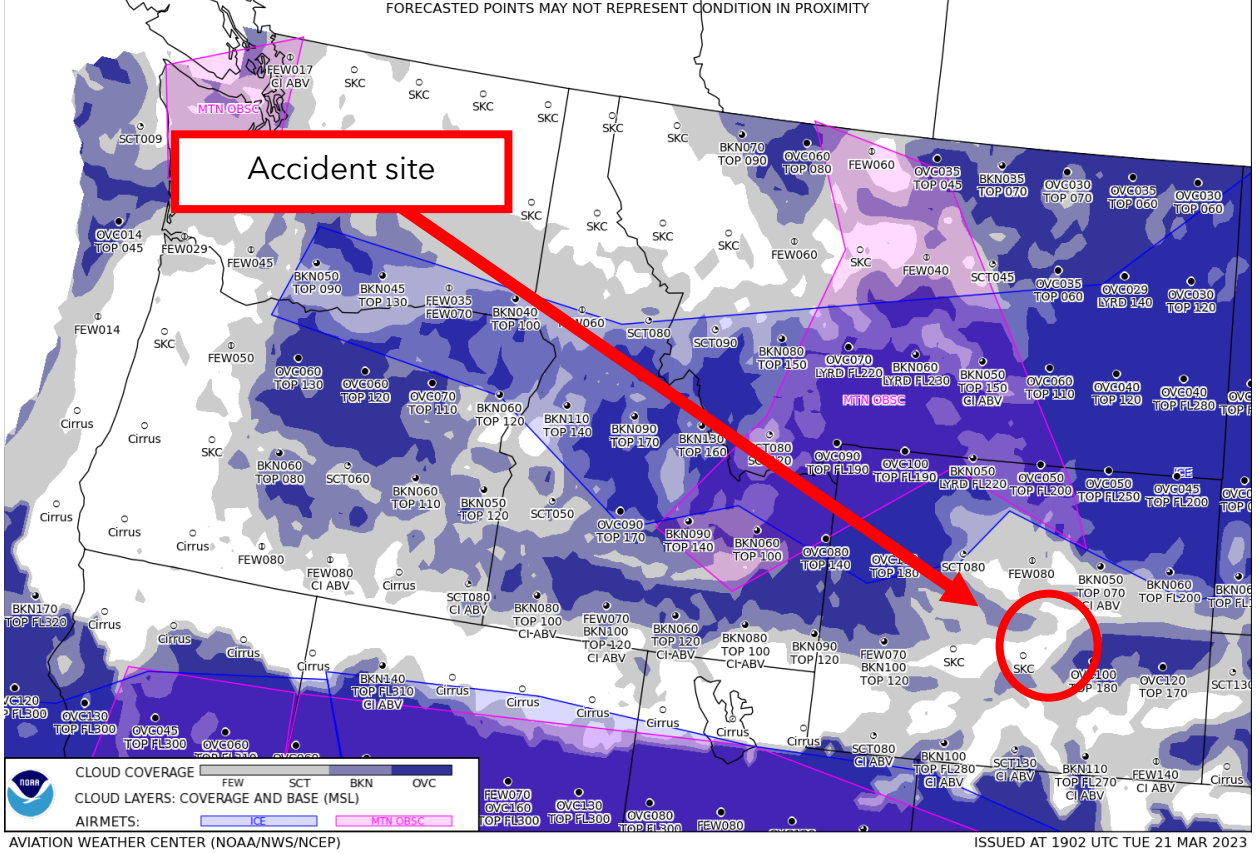


Figure 4. GFA Aviation Clouds Forecast valid at 1500 MDT with forecast issued at 1302 MDT.