

CEN23FA084

METEOROLOGY

Specialist's Factual Report - Attachment 2

March 16, 2023

The following Graphical Forecasts for Aviation (GFA)¹ images are the exact images and text that would have been made available to the accident pilot had they received a Leidos or ForeFlight weather briefing before departure or if the accident pilot checked the GFA products on the aviationweather.gov website.

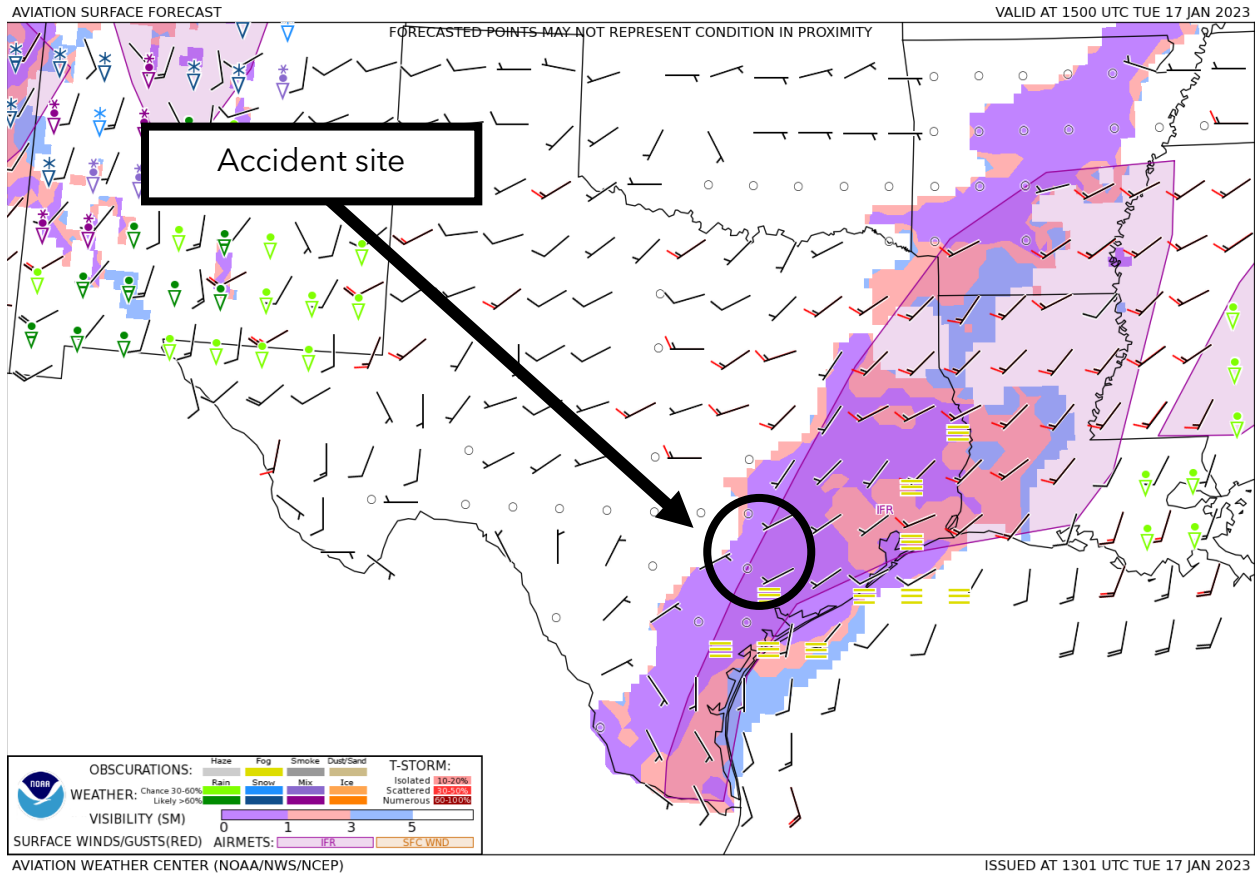


Figure 1. GFA Surface Forecast valid at 0900 CDT with forecast issued at 0701 CDT.

¹ For more information on the GFA please see: <http://aviationweather.gov/gfa>

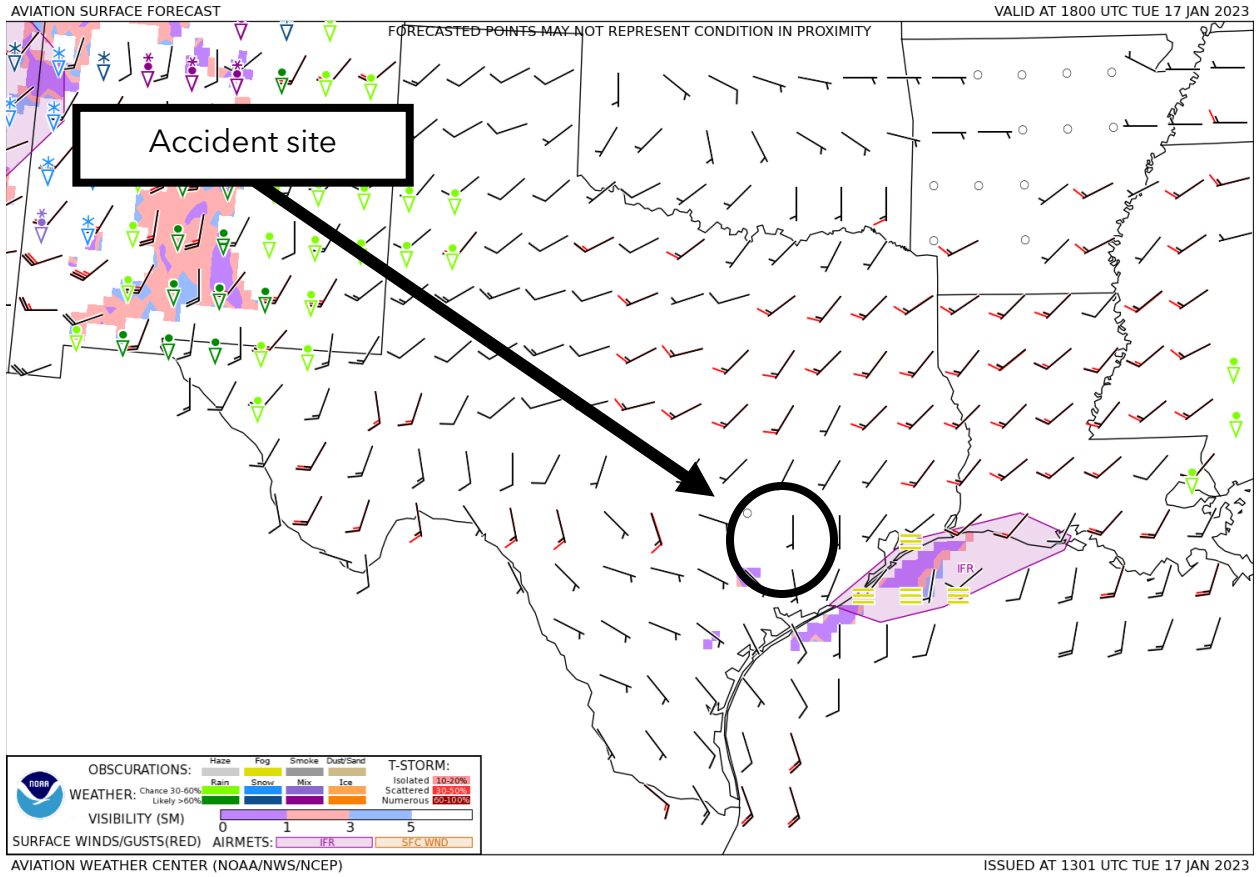


Figure 2. GFA Surface Forecast valid at 1200 CDT with forecast issued at 0701 CDT.

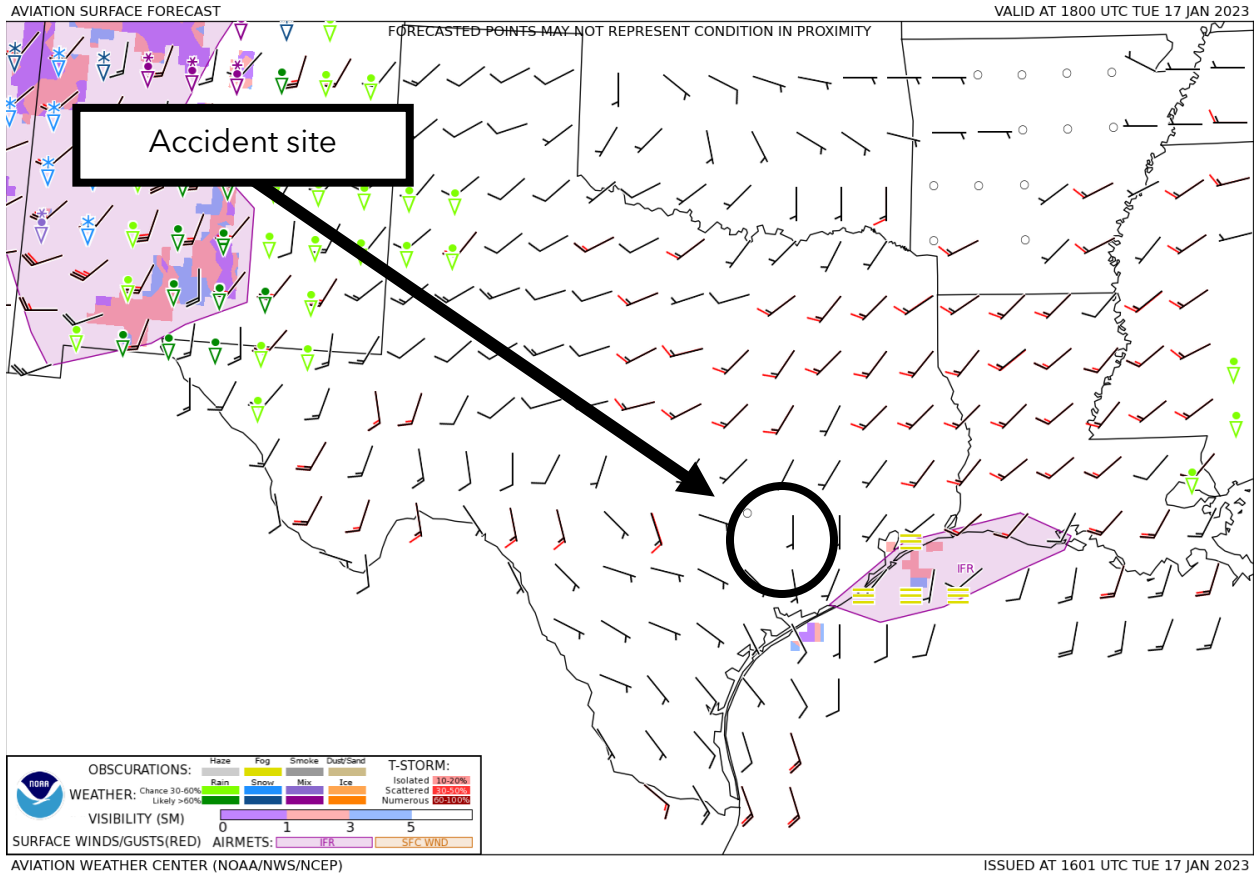


Figure 3. GFA Surface Forecast valid at 1200 CDT with forecast issued at 1001 CDT.

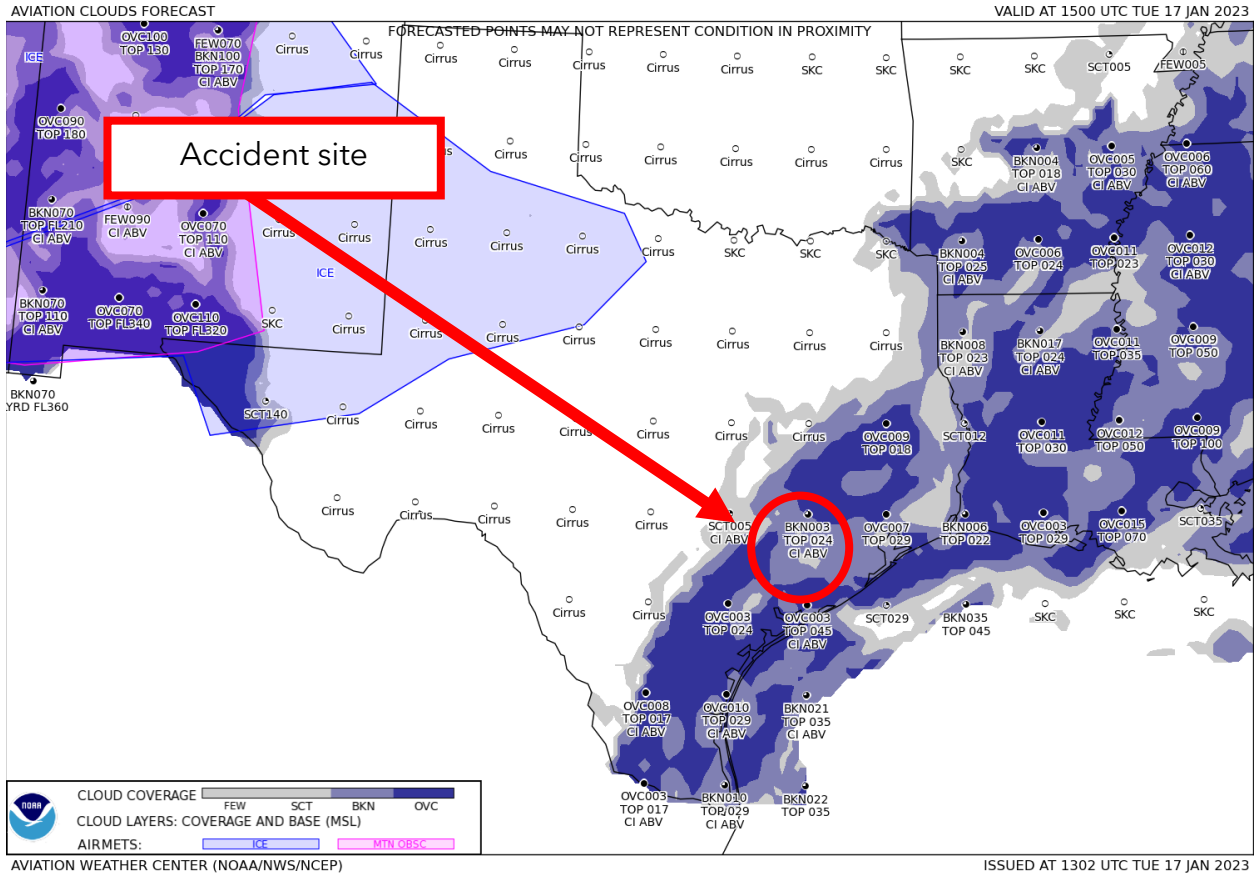


Figure 4. GFA Aviation Clouds Forecast valid at 0900 CDT with forecast issued at 0702 CDT.

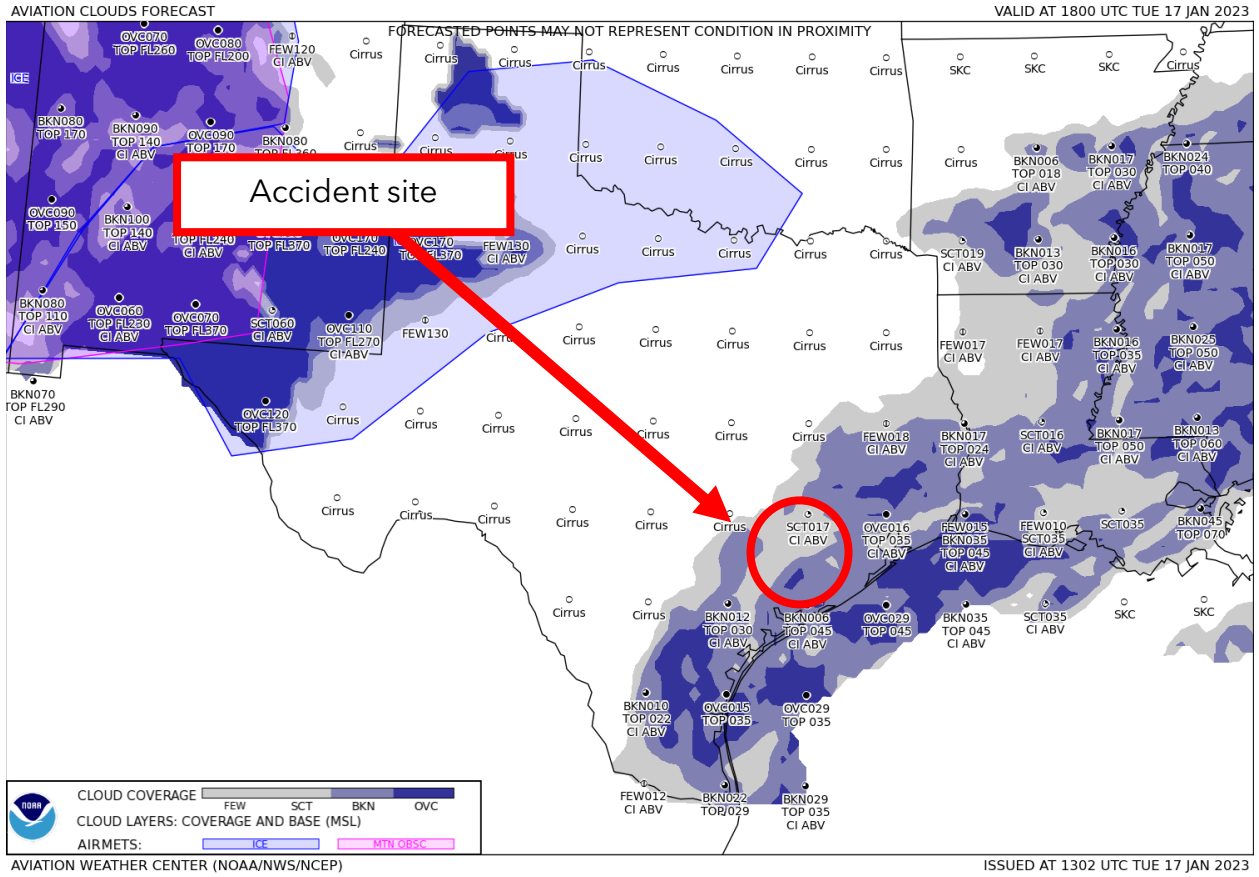


Figure 5. GFA Aviation Clouds Forecast valid at 1200 CDT with forecast issued at 0702 CDT.

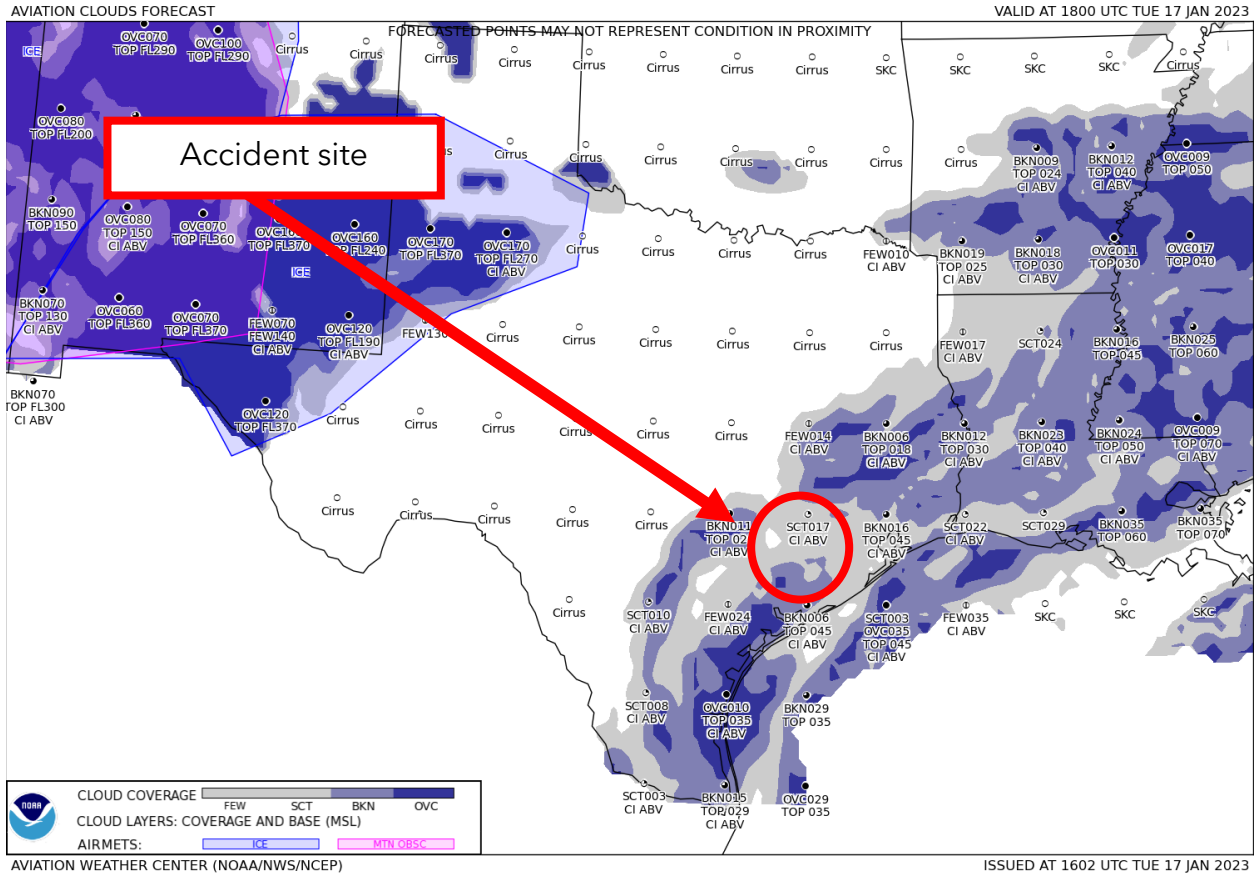


Figure 6. GFA Aviation Clouds Forecast valid at 1200 CDT with forecast issued at 1002 CDT.