

WPR22FA266

METEOROLOGY

Specialist's Factual Report - Attachment 2

September 1, 2022

The following Graphical Forecasts for Aviation (GFA)¹ images are the exact images and text that would have been made available to the accident pilot had they received a Leidos or ForeFlight weather briefing before departure or if the accident pilot checked the GFA products on the aviationweather.gov website.

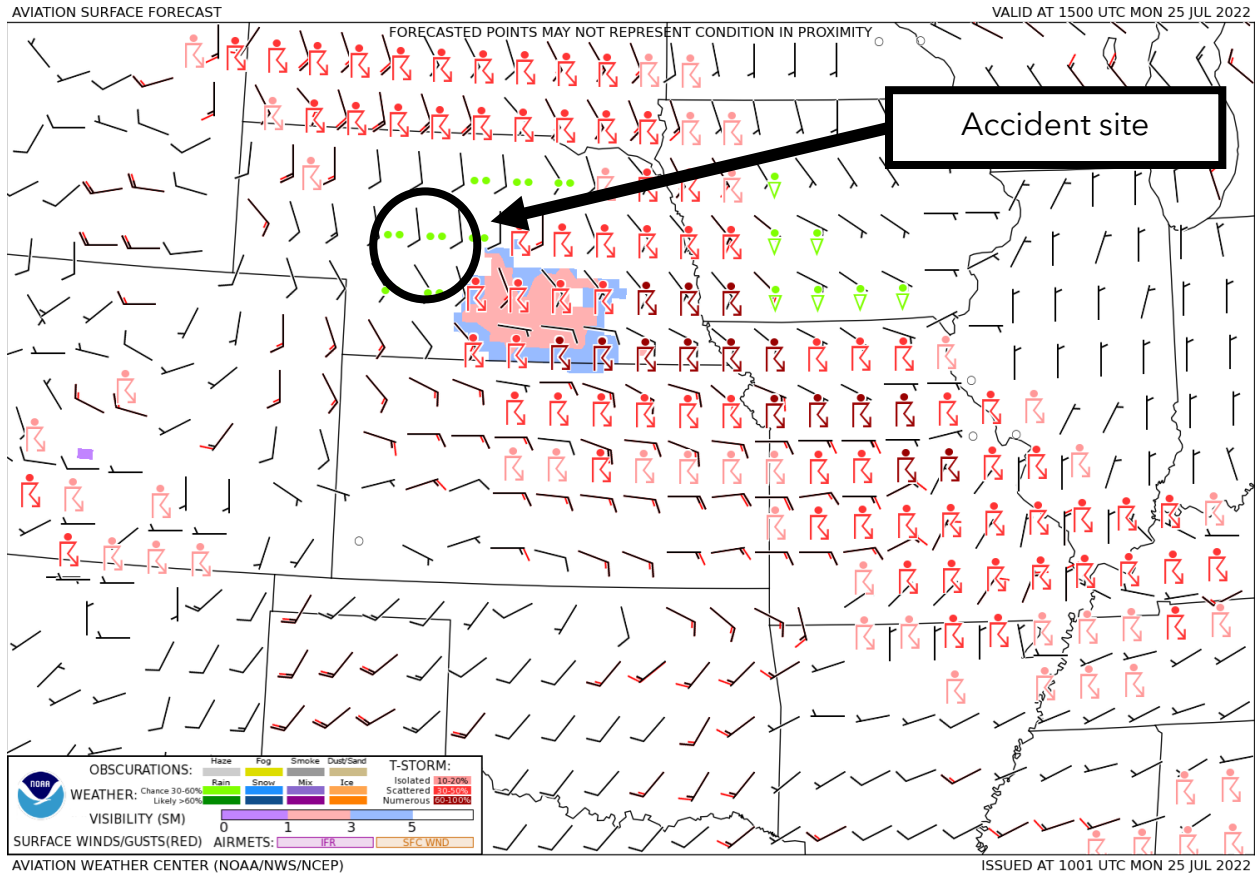


Figure 1. GFA Surface Forecast valid at 1000 CDT with forecast issued at 0501 CDT.

¹ For more information on the GFA please see: <http://aviationweather.gov/gfa>

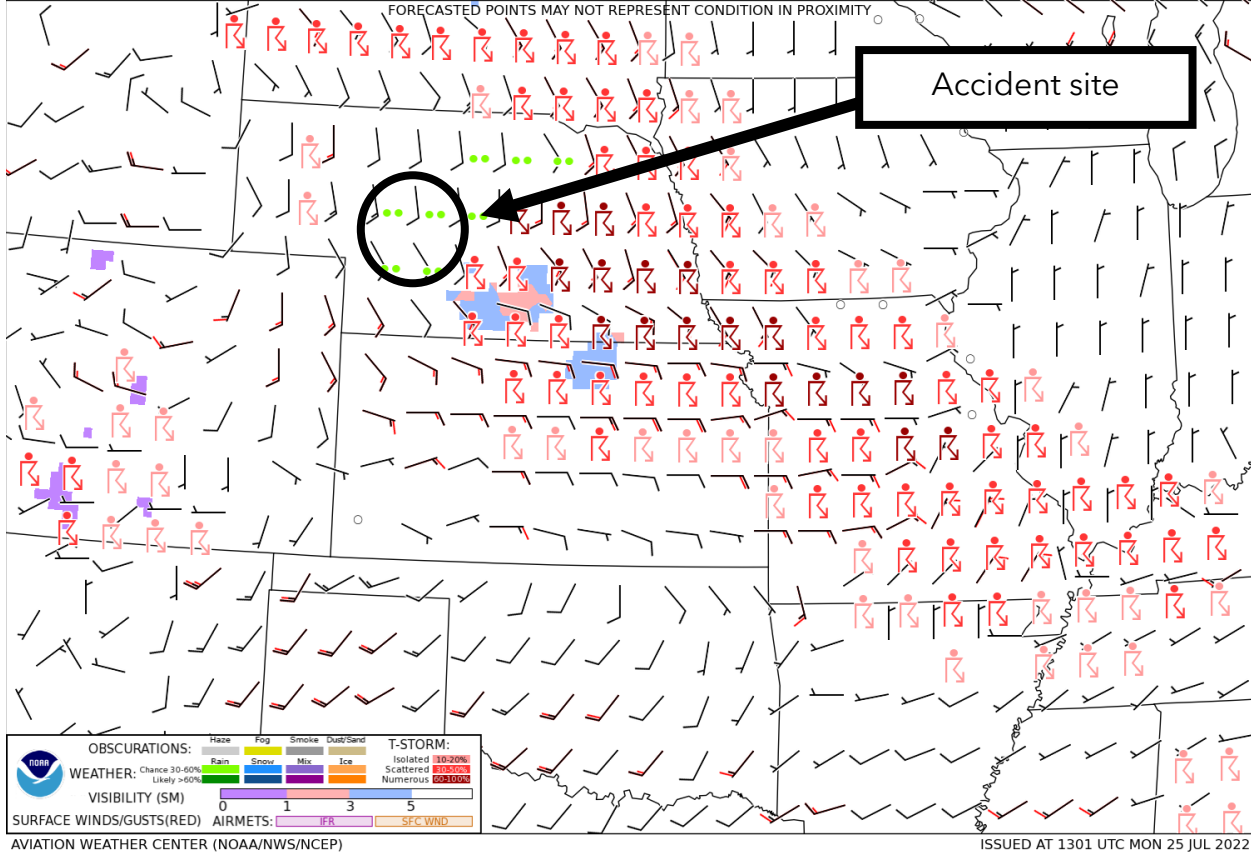


Figure 2. GFA Surface Forecast valid at 1000 CDT with forecast issued at 0801 CDT.

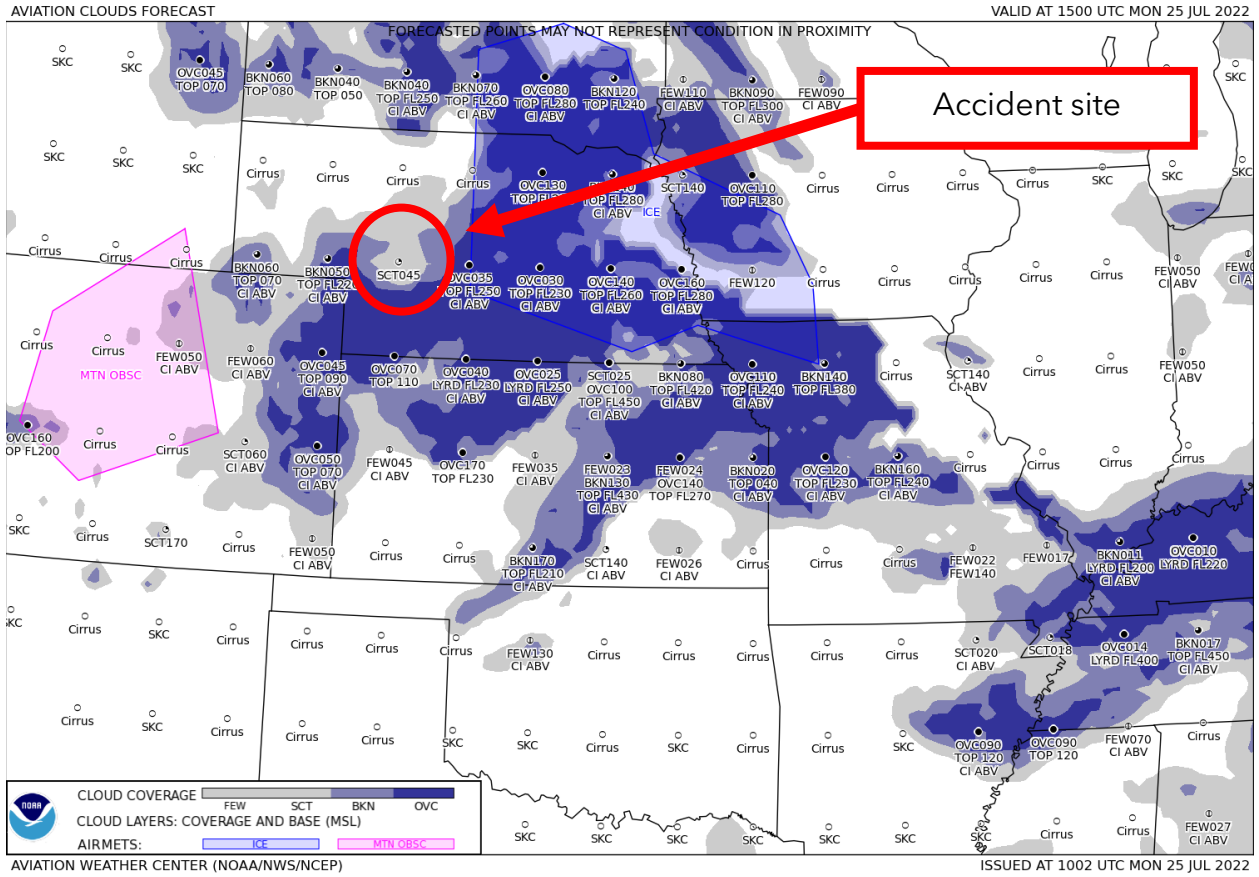


Figure 3. GFA Aviation Clouds Forecast valid at 1000 CDT with forecast issued at 0502 CDT.

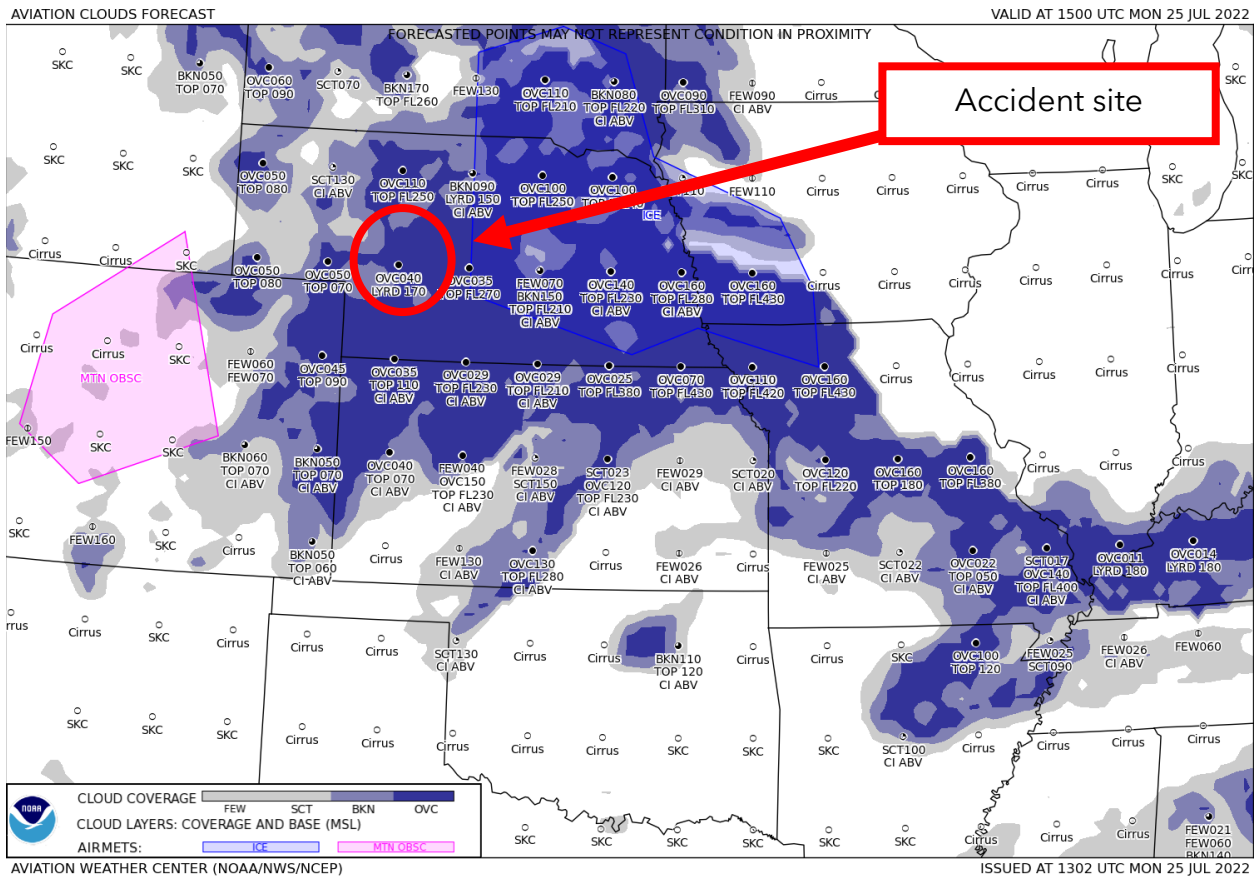


Figure 4. GFA Aviation Clouds Forecast valid at 1000 CDT with forecast issued at 0802 CDT.