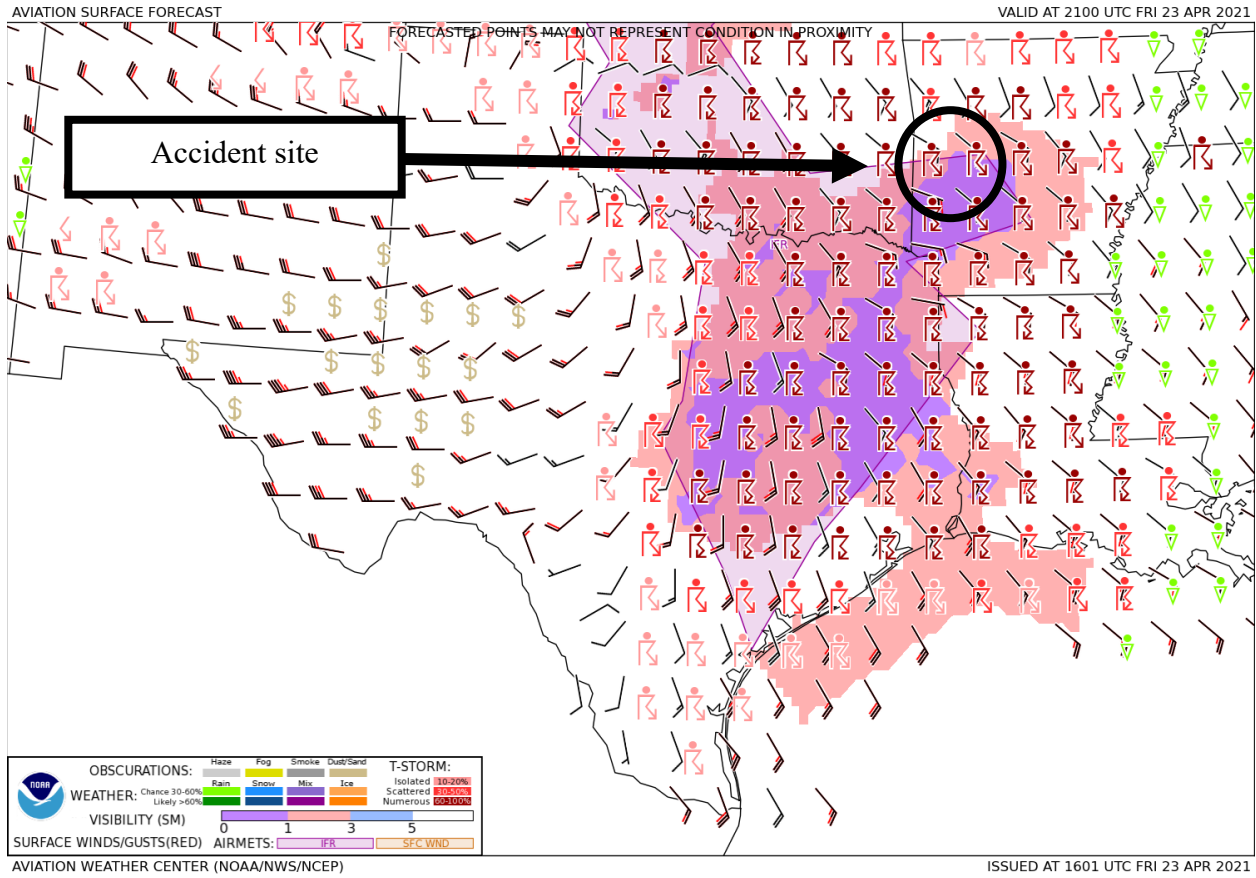


**Factual Report – Attachment 1**

**METEOROLOGY**

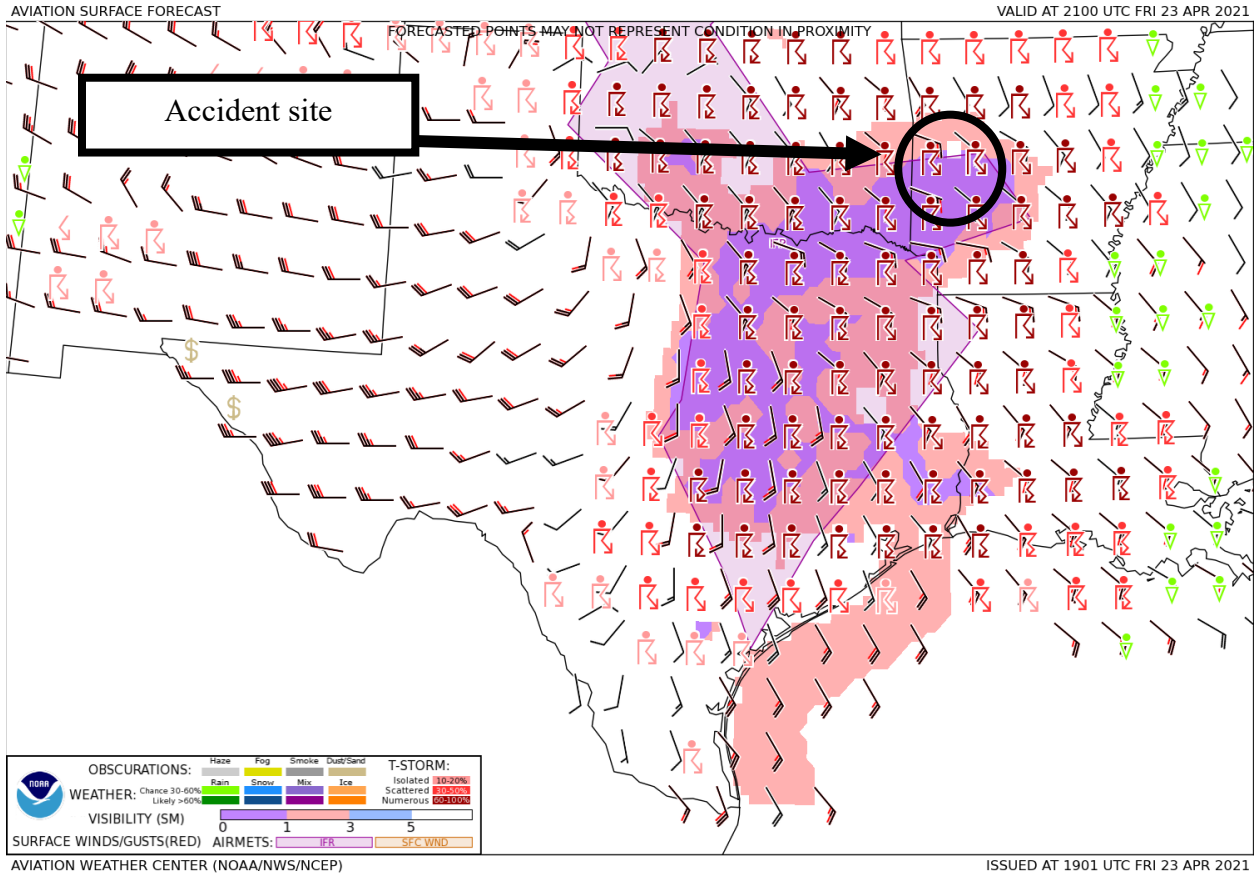
CEN21FA198

The following Graphical Forecasts for Aviation (GFA)<sup>1</sup> images are the exact images and text that would have been made available to the accident pilot had they received a Leidos or ForeFlight weather briefing before departure or if the accident pilot checked the GFA products on the aviationweather.gov website.

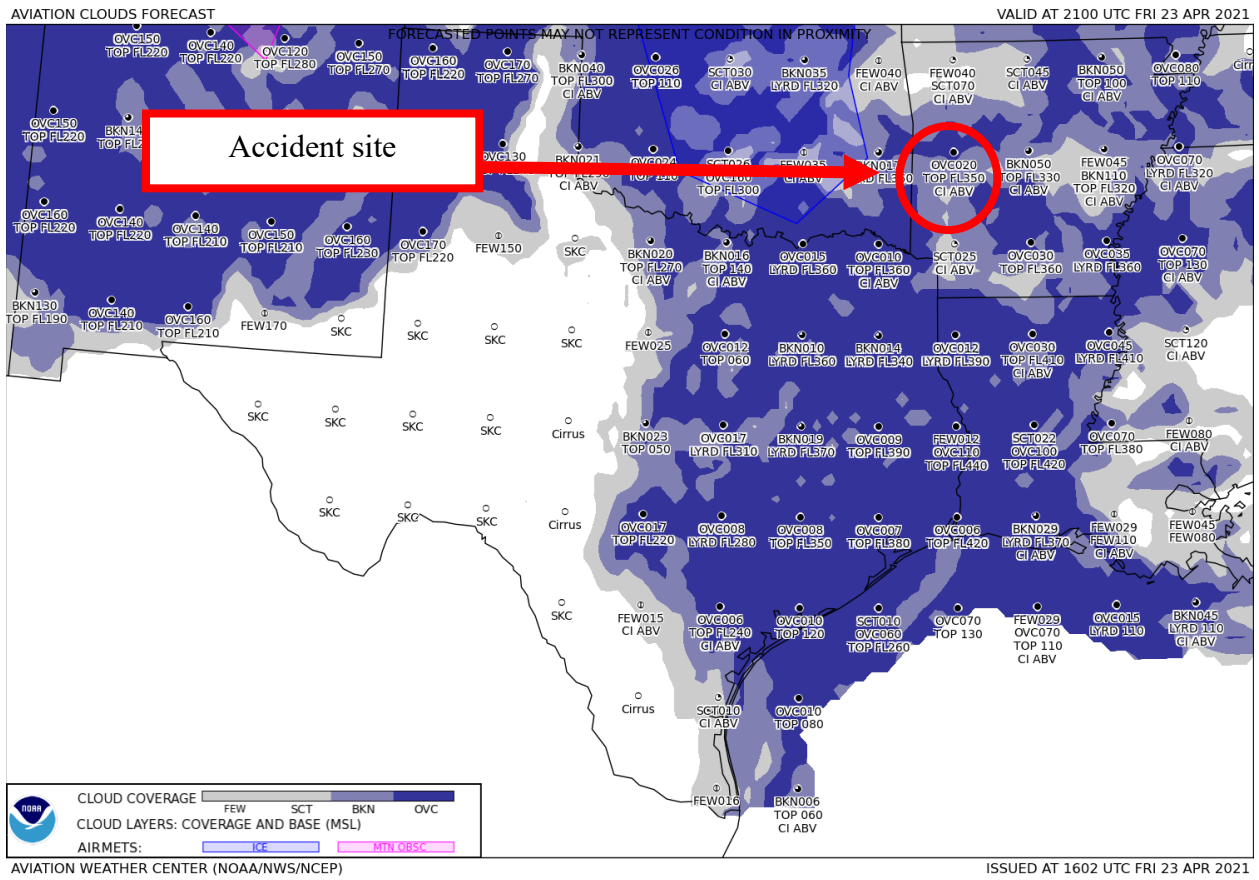


**Figure 1 – GFA Surface Forecast valid at 1600 CDT with forecast issued at 1101 CDT.**

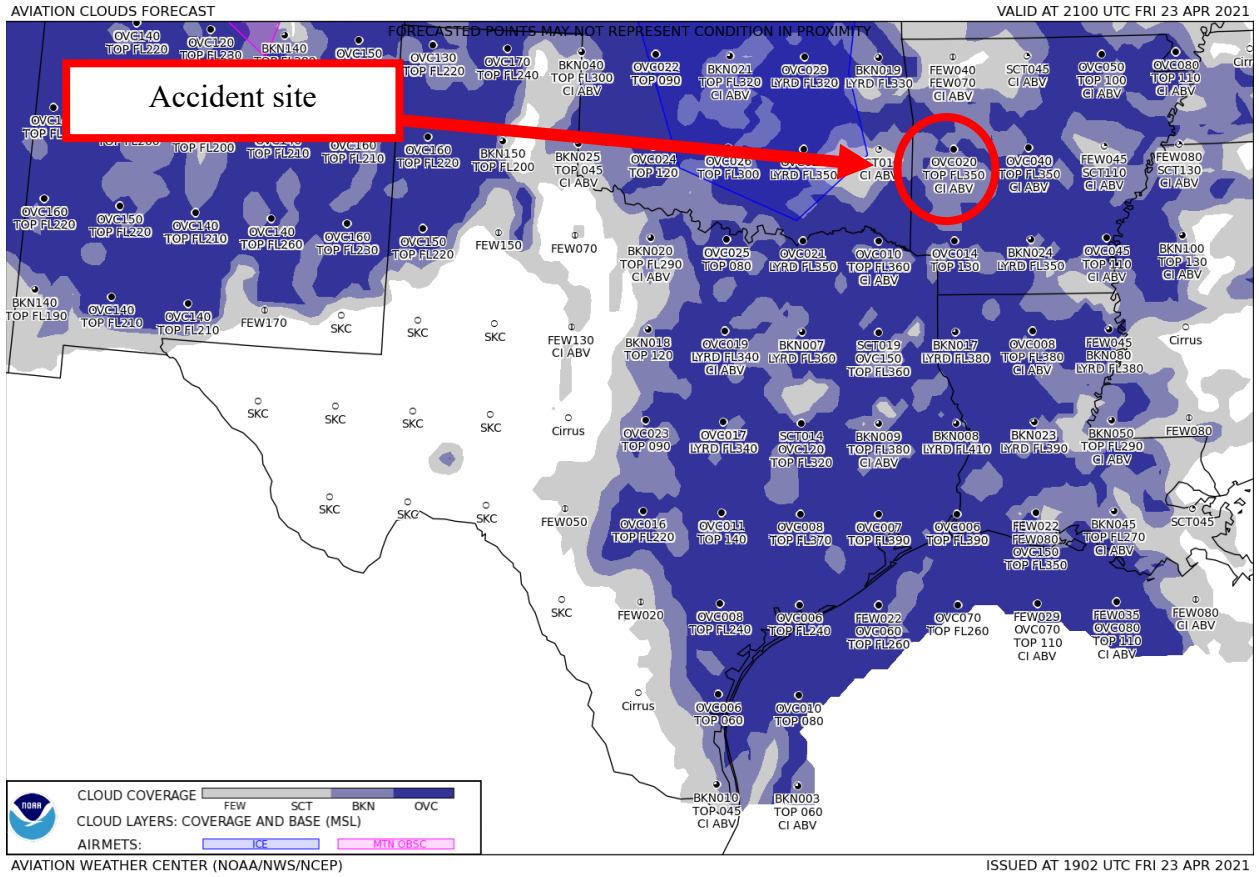
<sup>1</sup> For more information on the GFA please see: <http://aviationweather.gov/gfa>



**Figure 2 – GFA Surface Forecast valid at 1600 CDT with forecast issued at 1401 CDT.**



**Figure 3 – GFA Aviation Clouds Forecast valid at 1600 CDT with forecast issued at 1102 CDT.**



**Figure 4 – GFA Aviation Clouds Forecast valid at 1600 CDT with forecast issued at 1402 CDT.**