

From: [REDACTED]
Air-Mods Flight Center
[REDACTED]

Re: N201DG

LARRY FLEW MONDAY
DURING THIS TIME FRAME

Subject **FW: Plane incident on 5/272019**
From **Mark Consentino [REDACTED]**
To **[REDACTED]air-mods.com>**
Date **2019-05-29 14:53**

Sorry...I stand corrected with regard to the direction. The direction the plane was flying was actually west. I just know it was coming from the direction of the Meadows and flying towards Sunset Beach.

Best,

Mark

From: Mark Consentino [mailto:[REDACTED]]
Sent: Wednesday, May 29, 2019 2:50 PM
To: [REDACTED]
Subject: Plane incident on 5/272019

Hi Mellssa,

My girlfriend and I visited the beach at Cape May point on Memorial Day. We entered right at the Lehigh entrance adjacent to the Sisters of St. Joseph around 5pm and left close to 6:30pm. I would estimate that during the first half hour or so we were there, a blue plane caught my attention because it was flying so low to the water. We have been visiting Sunset Beach and the surrounding area for almost twenty years and I never have seen a plane flying that low. It was traveling south along the coast and if I had to guess was probably about 25-30 feet above the water. I'm not sure if this information is helpful or not but thought it should be relayed to your company after hearing about today's crash in the exact same area of the beach.

Best regards,

Mark S. Consentino

Real Estate Appraisal & Consultation

Tel: [REDACTED]

Fax: [REDACTED]

Cell: [REDACTED]


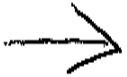
Same beach sisters of the sea

6:30pm
5-5:30pm

c/L South to 25ft off the

water
Monday

Mark Consentino





Air-Mods Flight Center <[REDACTED]>

Lost Airplane

1 message

Thomas J Maher <[REDACTED]>

Thu, May 30, 2019 at 9:06 AM

To: [REDACTED]

Was the plane White in color? I was on my deck n Cape May and saw a white Mooney flying up the coast. Just past the Cape May Point lighthouse it took a 90 degree dive down toward the ocean. After leveling out it turned 90 degrees again toward land. After gasping I was about to go in and call someone, when I saw the plane emerge an continue Northeast up the Coast.
A big puzzle. I did have binoculars and before it emerged I looked at the beach to see if people were running and saw no activity.

I even called the Cape May County Airport to see if the plane might have come from there. Obviously it didn't.

A mystery.

Thank you

Sent from my iPad

← Search →

①


Home About Posts Videos PR

NJ.COM
NJ.COM

1 hr • 3

*See ISLE Comment
& Distance to impact. pg 2+3*

BREAKING: Rescuers are searching the ocean for survivors near the Cape May Lighthouse.



NJ.COM • 3 MIN READ

i

Small plane crashes off coast of Cape May. Rescue effort, s...

905 111 Comments • 737 Shares

Use App

...



(2)

👤👤👤 905 >



Most Relevant ▾



[Redacted name]

Same exact plane did the same in Sea Isle this morning... it actually hit the water and pulled back up

18m Like Reply



[Redacted name]

Sending prayers! Hope they found everyone safe

21m Like Reply



[Redacted name]

Prayers that rescue efforts are successful

Write a



comment...



Statement taken of From witness w/video
From Wildwood crest beach and attached approx.

①



CBS Philly

MENU

NEWS

SPORTS

VIDEOS

WEATHER

TOP SPOT:

S



Distance from video to point of impact.

VIDEO: Small Private Plane Crashes Into Ocean Off Cape May Beach

By CBS3 Staff May 29, 2019 at 2:30 pm Filed Under: Cape May plane crash, Local, Local TV




CAPE MAY, N.J. (CBS) — A small private plane crashed into the Atlantic Ocean off Cape May beach on Wednesday morning. It happened in the area of the Cape May Lighthouse, between Cape May and Cape May Point.

ADVERTISING

FOLLOW US

OUR NEWSLETTER

 Sign up and get our latest headlines delivered right to your inbox!

Email address

MOST VIEWED



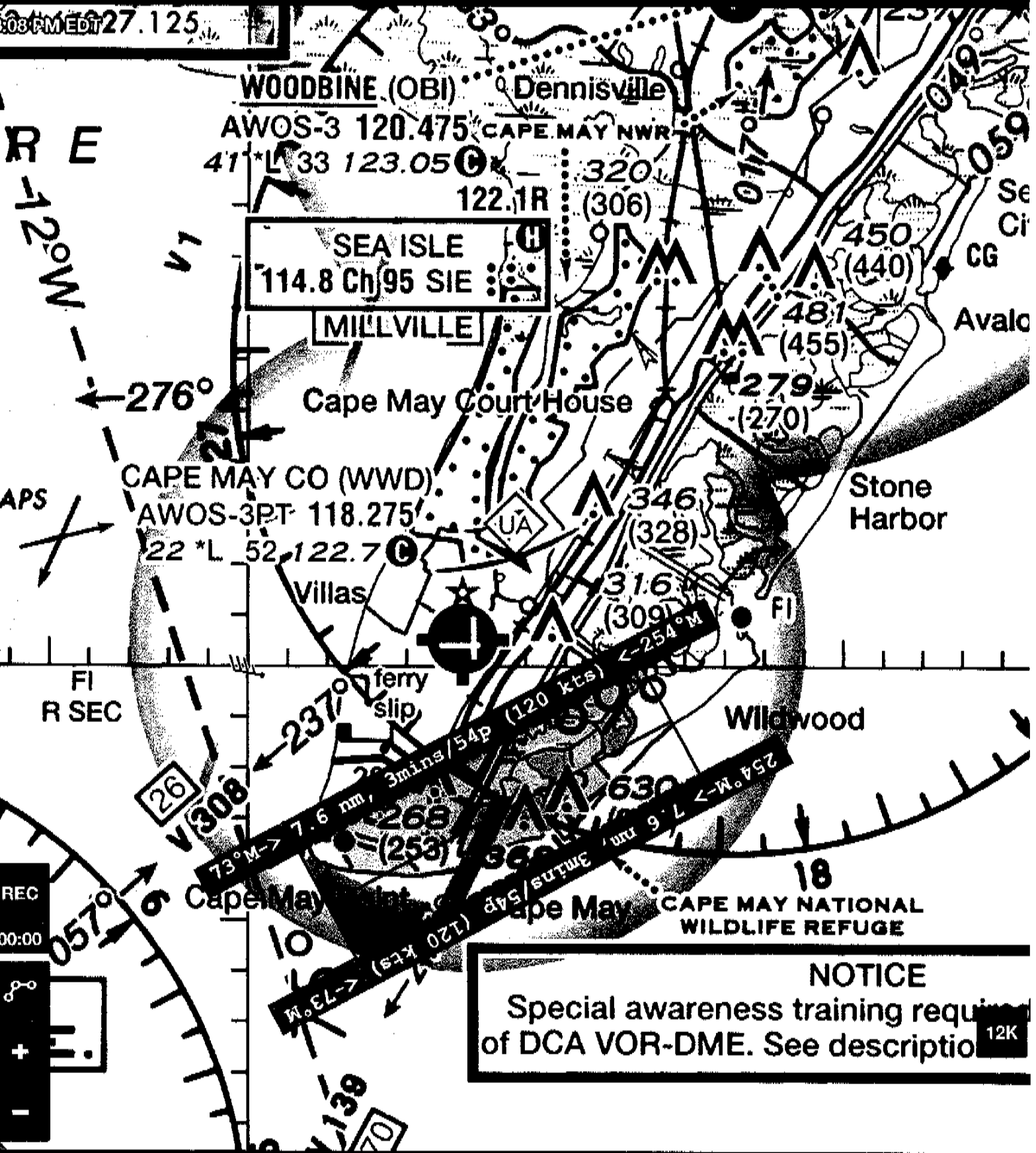
Phillies' Odubel Herrera Arrested At Golden Nugget Hotel And Casino For Allegedly Assaulting Girlfriend, Police Say



Fast Walkers Live Average Of 20 Years Longer Than Slow Walkers, Study Finds

'I Wish I Could Take His Place': Recently Retired Delaware County

03 PM EDT 27.125



NOTICE
 Special awareness training required for use of DCA VOR-DME. See description for details. 12K

ETE Dest	Groundspeed	Distance to Next	Track	Accuracy	Distance to Dest
-----	-----	12 nm	-----	-----	59 nm



[Replay](#)

[Learn More](#)

Witnesses reported seeing the plane flying low over the water before plunging into the ocean between Cape May and Cape May Point.

John Achzet, from Elkton, Maryland, said it appeared the plane may have struck the water before it surged up and crashed back into the ocean.

"My wife and I were sitting here and we saw a plane maybe 75 yards off shore flying very low from Cape May flying low to the water, maybe 3 feet," Achzet said. "It hit a little swell in the water, went about 50 yards in the air, went straight down and then it was gone."