


Downloaded historical weather data

National Oceanic and Atmospheric Administration's

National Data Buoy Center

Center of Excellence in Marine Technology

[Home](#)[About Us](#)[Contact Us](#)

 **Storm Special!** View the latest observations near [Atlantic Tropical Storm Dolly](#).

Station PILL1 - 8760721 - Pilottown, LA

Owned and maintained by [NOAA's National Ocean Service](#)
29.179 N 89.259 W (29°10'45" N 89°15'32" W)

Historical data for station PILL1 available from NDBC include:


- **Quality controlled data for 2020** ([data descriptions](#))
 - Standard meteorological data: [Jan](#) [Feb](#) [Mar](#) [Apr](#) [May](#)
- **Historical data** ([data descriptions](#))
 - Standard meteorological data: [2011](#) [2012](#) [2013](#) [2014](#) [2015](#) [2016](#) [2017](#) [2018](#) [2019](#)
- **[Search historical meteorological data for observations that meet your threshold conditions](#)**
- **Climatic summary [table](#) (TXT) and plots of** ([description of tables and plots](#))
 - [wind speed](#)
 - [air temperature](#)
 - [sea temperature](#)
 - [air-sea temperature](#)
 - [sea level pressure](#)
 - [wind gust](#)

National Oceanic and Atmospheric Administration's

National Data Buoy Center

Center of Excellence in Marine Technology

[Home](#)[About Us](#)[Contact Us](#)

 **Storm Special!** View the latest observations near [Atlantic Tropical Storm Dolly](#).

Historical Data Download

There are two methods of downloading NDBC data. The first method allows you to download a gzip compressed file. The second method allows you to view and download the file as a text file.

Method One

Click [pill1h2019.txt.gz](#) to download the compressed file. You will need a program to uncompress the file once it has been downloaded.

Method Two

Click [pill1h2019.txt](#) to view and download the text file. To save the entire file, click the file link, select "File" on the browser menu and then select "Save As" and give the file an appropriate file name. If you wish to save only part of this file, click on the file link and once the file is loaded to the screen, use your mouse to highlight the area of text you want and then select "Edit" from the browser menu and click on "Copy". At that point, you can paste the copied text into a text editor of your choice.

[U.S. Dept. of Commerce](#)
[National Oceanic and Atmospheric Administration](#)
[National Weather Service](#)
National Data Buoy Center
Bldg. 3205
Stennis Space Center, MS 39529
[Contact Us](#)
Page last modified: July 11, 2018

[Disclaimer](#)
[Information Quality](#)
[Glossary](#)

[Privacy Policy](#)
[Freedom of Information](#)
[About Us](#)
[Career Opportunities](#)

pill1h2019 - Notepad

File Edit Format View Help

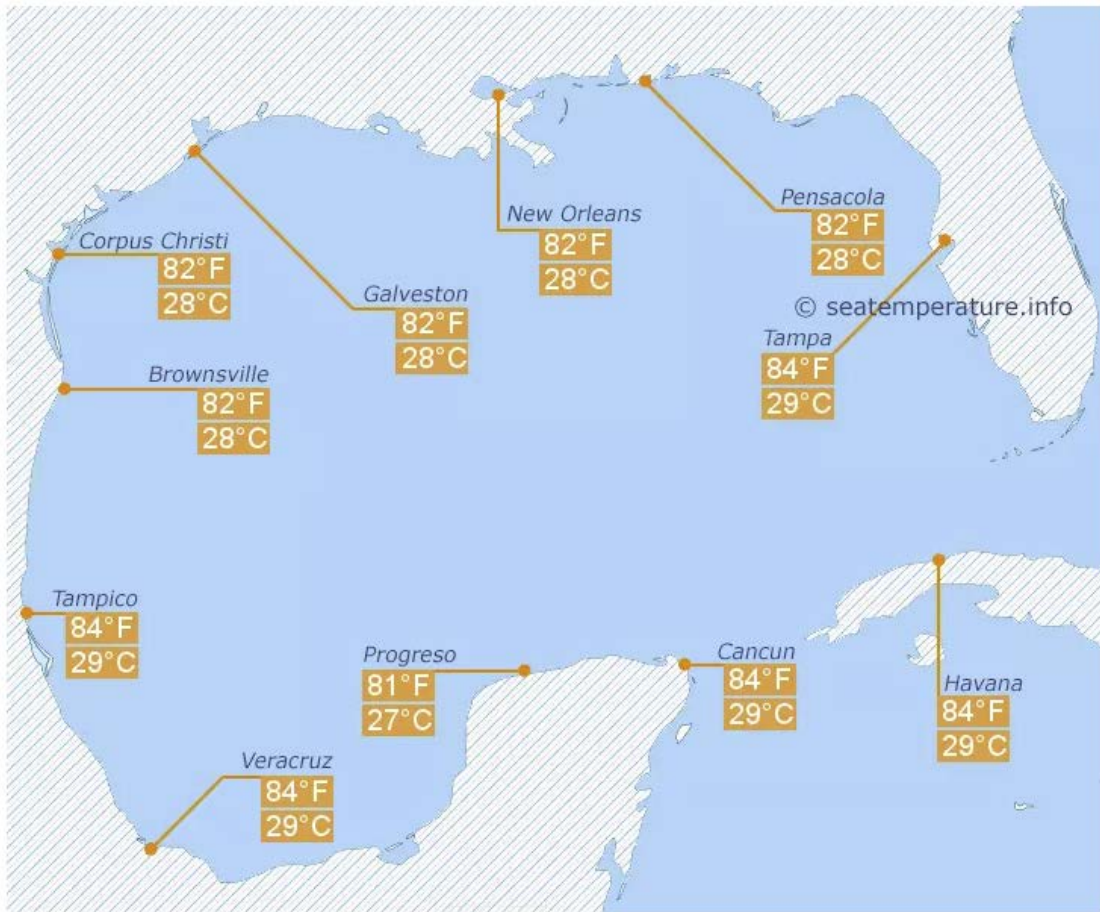
#YY	MM	DD	hh	mm	WDIR	WSPD	GST	WVHT	DPD	APD	MWD	PRES	ATMP	WTMP	DEWP	VIS	TIDE
#yr	mo	dy	hr	mn	degT	m/s	m/s	m	sec	sec	degT	hPa	degC	degC	degC	mi	ft
2019	01	01	00	00	190	7.4	8.2	99.00	99.00	99.00	999	1015.5	18.1	9.1	999.0	99.0	99.00
2019	01	01	00	06	189	7.1	8.1	99.00	99.00	99.00	999	1015.6	17.8	9.2	999.0	99.0	99.00
2019	01	01	00	12	189	6.7	7.4	99.00	99.00	99.00	999	1015.7	17.7	9.2	999.0	99.0	99.00
2019	01	01	00	18	191	6.0	6.7	99.00	99.00	99.00	999	1015.9	17.3	9.1	999.0	99.0	99.00
2019	01	01	00	24	197	6.9	7.1	99.00	99.00	99.00	999	1016.0	17.7	9.2	999.0	99.0	99.00

File	Edit	Format	View	Help													
2019	09	08	08	06	294	3.0	3.6	99.00	99.00	99.00	999	1014.3	29.6	29.8	999.0	99.0	99.00
2019	09	08	08	12	298	3.1	3.7	99.00	99.00	99.00	999	1014.3	29.6	29.8	999.0	99.0	99.00
2019	09	08	08	18	299	2.9	3.5	99.00	99.00	99.00	999	1014.3	29.5	29.8	999.0	99.0	99.00
2019	09	08	08	24	303	2.9	3.4	99.00	99.00	99.00	999	1014.2	29.5	29.8	999.0	99.0	99.00
2019	09	08	08	30	302	3.0	3.4	99.00	99.00	99.00	999	1014.2	29.4	29.8	999.0	99.0	99.00
2019	09	08	08	36	302	3.0	3.3	99.00	99.00	99.00	999	1014.2	29.4	29.8	999.0	99.0	99.00
2019	09	08	08	42	302	3.0	3.3	99.00	99.00	99.00	999	1014.2	29.4	29.8	999.0	99.0	99.00
2019	09	08	08	48	298	3.0	3.4	99.00	99.00	99.00	999	1014.2	29.4	29.8	999.0	99.0	99.00
2019	09	08	08	54	290	2.7	3.3	99.00	99.00	99.00	999	1014.3	29.4	29.8	999.0	99.0	99.00
2019	09	08	09	00	286	2.8	3.4	99.00	99.00	99.00	999	1014.4	29.2	29.8	999.0	99.0	99.00
2019	09	08	09	06	295	2.9	3.4	99.00	99.00	99.00	999	1014.4	29.2	29.8	999.0	99.0	99.00
2019	09	08	09	12	300	2.9	3.6	99.00	99.00	99.00	999	1014.4	29.3	29.8	999.0	99.0	99.00
2019	09	08	09	18	304	3.2	3.7	99.00	99.00	99.00	999	1014.4	29.3	29.8	999.0	99.0	99.00
2019	09	08	09	24	306	2.9	3.5	99.00	99.00	99.00	999	1014.5	29.3	29.8	999.0	99.0	99.00
2019	09	08	09	30	305	2.8	3.6	99.00	99.00	99.00	999	1014.5	29.2	29.8	999.0	99.0	99.00
2019	09	08	09	36	304	2.6	2.9	99.00	99.00	99.00	999	1014.6	29.2	29.8	999.0	99.0	99.00
2019	09	08	09	42	306	2.9	3.5	99.00	99.00	99.00	999	1014.6	29.1	29.8	999.0	99.0	99.00
2019	09	08	09	48	305	2.7	3.3	99.00	99.00	99.00	999	1014.6	29.2	29.8	999.0	99.0	99.00
2019	09	08	09	54	307	2.8	3.2	99.00	99.00	99.00	999	1014.7	29.2	29.8	999.0	99.0	99.00
2019	09	08	10	00	305	2.9	3.3	99.00	99.00	99.00	999	1014.8	29.2	29.8	999.0	99.0	99.00
2019	09	08	10	06	305	2.7	3.0	99.00	99.00	99.00	999	1014.8	29.2	29.8	999.0	99.0	99.00
2019	09	08	10	12	310	2.7	3.1	99.00	99.00	99.00	999	1014.8	29.1	29.8	999.0	99.0	99.00
2019	09	08	10	18	313	2.8	3.9	99.00	99.00	99.00	999	9999.0	999.0	999.0	999.0	99.0	99.00
2019	09	08	10	24	314	3.0	3.6	99.00	99.00	99.00	999	1014.9	29.3	29.8	999.0	99.0	99.00
2019	09	08	10	30	323	3.0	3.3	99.00	99.00	99.00	999	1014.9	29.2	29.8	999.0	99.0	99.00
2019	09	08	10	36	326	2.9	3.4	99.00	99.00	99.00	999	1015.0	29.2	29.7	999.0	99.0	99.00
2019	09	08	10	42	326	3.2	3.6	99.00	99.00	99.00	999	1015.0	29.2	29.8	999.0	99.0	99.00
2019	09	08	10	48	327	3.1	3.6	99.00	99.00	99.00	999	1015.1	29.1	29.8	999.0	99.0	99.00
2019	09	08	10	54	328	3.0	3.7	99.00	99.00	99.00	999	1015.1	29.2	29.8	999.0	99.0	99.00
2019	09	08	11	00	325	3.0	3.9	99.00	99.00	99.00	999	1015.2	29.2	29.8	999.0	99.0	99.00
2019	09	08	11	06	324	3.1	3.8	99.00	99.00	99.00	999	1015.3	29.1	29.8	999.0	99.0	99.00
2019	09	08	11	12	320	3.1	3.6	99.00	99.00	99.00	999	1015.4	29.1	29.8	999.0	99.0	99.00
2019	09	08	11	18	321	3.3	3.5	99.00	99.00	99.00	999	1015.4	999.0	999.0	999.0	99.0	99.00
2019	09	08	11	24	319	3.4	3.7	99.00	99.00	99.00	999	1015.5	29.0	29.7	999.0	99.0	99.00
2019	09	08	11	30	319	3.2	3.7	99.00	99.00	99.00	999	1015.6	28.9	29.8	999.0	99.0	99.00
2019	09	08	11	36	317	3.3	3.8	99.00	99.00	99.00	999	1015.7	28.9	29.8	999.0	99.0	99.00
2019	09	08	11	42	317	3.3	4.1	99.00	99.00	99.00	999	1015.8	28.9	29.8	999.0	99.0	99.00

Sea water temperature for September 2019

<https://seatemperature.info/september/gulf-of-mexico-water-temperature.html>

Gulf of Mexico water temperature map in September



Countries bordering the Gulf of Mexico

 Mexico

 United States