

SM-137A : Table

0500 forecast issued at 0447 CST

StormGeo, Forecaster

Sunrise 06:26 CST Sunset 17:17 CST Position 28.268° / -92.085°

FORECAST DISCUSSION:

Light to moderate winds and dry conditions are expected through tonight. cold front then approaches from the northwest on Friday before moving into and across the area through Saturday morning. Showers and storms will be possible in association with the cold front. The winds also look to increase in its wake. High pressure to the north then ridges toward the area and aids in keeping the winds elevated through Sunday.

THUNDERSTORM GUSTS NEXT 24 HOURS:

None.

TROPICAL OUTLOOK

Nicole will pass well east of the region through tonight. No significant impacts are expected in the northern Gulf.

Local Weather Thursday 05:00 to Thursday 17:00

Weather: Dry
 Lightning Risk: Nil
 Visibility: 5 nm
 Fog Risk: Nil
 Max Sustained Wind (Ws10): 7-12 kts
 Max Significant Wave Height (Hs): 5-7 ft
 Max Wave Height (Hmax): 8-10 ft
 Max Temperature: 73 °F
 Min Temperature: 72 °F

CST	CONF		WINDS				WIND WAVES		SWELL			TOTAL SEA			WEATHER		
Date Time	Conf	Dir	Ws33ft (kts)	Wg33ft (kts)	Ws165ft (kts)	Wg165ft (kts)	H (ft)	T (s)	Dir	H (ft)	T (s)	Hs (ft)	Hocnl (ft)	Tz (s)	Vis (nm)	T7ft (°F)	Lightning
			>=30	>=30	>=60	>=60						>=5.0			<=0		>=6
THU																	
11/10 06	●	E	8-12	14-20	10-14	18-22	0-2	3.1	E	4-6	7.0	5-7	8.5	5.0	5	73	Nil
11/10 09	●	ENE	6-10	10-14	8-12	12-18	0-2	2.5	E	4-6	7.0	4-6	7.5	5.1	5	73	Nil
11/10 12	●	NE	4-8	8-14	4-10	10-16	0-2	2.0	E	4-6	7.0	4-6	6.9	5.2	5	73	Nil
11/10 15	●	N	6-10	8-14	6-12	10-16	0-2	2.2	E	3-5	7.1	3-5	6.2	5.1	5	73	Nil
11/10 18	●	N	6-12	10-14	8-14	12-18	0-2	2.2	E	3-5	7.1	3-5	5.9	4.8	5	72	Nil
11/10 21	●	NNW	6-10	10-16	6-12	12-18	0-2	2.2	E	2-4	7.0	3-5	5.6	4.7	5	73	Nil
FRI																	
	Conf	Dir	Ws33ft	Wg33ft	Ws165ft	Wg165ft	H	T	Dir	H	T	Hs	Hocnl	Tz	Vis	T7ft	Lightning
11/11 00	●	NNW	2-8	8-12	4-8	10-16	0-2	1.8	E	2-4	6.8	2-4	4.9	4.8	5	72	Nil
11/11 03	●	WNW	2-8	6-12	4-10	8-12	0-1	1.7	E	2-4	6.8	2-4	4.6	4.9	5	72	Nil
11/11 06	●	WNW	4-10	8-12	6-10	10-14	0-2	1.8	E	2-4	6.7	2-4	3.9	4.4	5	73	Nil
11/11 09	●	W	2-8	8-12	4-8	10-14	0-1	1.8	E	1-3	6.4	1-3	3.3	4.1	5	73	Nil
11/11 12	●	W	2-8	8-12	4-8	8-14	0-1	1.8	E	1-3	6.1	1-3	2.6	3.8	5	74	Nil
11/11 15	●	SW	2-8	6-10	4-8	8-12	0-1	1.7	E	0-2	5.6	0-2	2.3	3.4	5	76	Nil
11/11 18	●	SSW	4-8	8-12	6-10	8-14	0-2	1.8	E	0-2	5.3	0-2	1.6	2.8	5	76	Nil
11/11 21	●	SSW	8-12	12-16	10-14	14-18	0-2	2.1	E	0-2	4.9	0-2	2.0	2.2	5	77	Nil
SAT																	
	Conf	Dir	Ws33ft	Wg33ft	Ws165ft	Wg165ft	H	T	Dir	H	T	Hs	Hocnl	Tz	Vis	T7ft	Lightning
11/12 00	●	SW	8-12	10-16	10-14	14-18	0-2	2.4	ESE	0-2	4.2	0-2	2.0	2.2	5	78	Nil
11/12 03	●	W	14-20	18-24	18-22	22-28	1-3	3.1	S	0-2	3.4	1-3	3.3	2.5	5	76	Low
11/12 06	●	NNW	18-24	26-32	24-28	32-38	3-5	3.8	SW	0-2	3.8	3-5	5.9	3.0	5	71	Nil
11/12 09	●	N	18-22	28-34	22-28	34-38	4-6	4.8	W	1-3	5.3	4-6	8.2	3.8	3	69	Nil
11/12 12	●	N	18-22	26-30	22-28	30-36	4-6	5.1	WNW	2-4	6.1	5-7	9.2	4.2	5	65	Nil
11/12 15	●	N	18-22	24-30	22-26	30-36	5-7	5.2	WNW	2-4	6.1	5-7	9.5	4.2	5	65	Nil
11/12 18	●	N	18-24	26-32	24-28	32-36	4-6	5.1	WNW	2-4	6.0	5-7	9.2	4.1	5	66	Nil
11/12 21	●	NNE	18-24	28-32	24-28	32-38	5-7	5.1	NW	2-4	5.8	5-7	9.5	4.1	5	65	Nil
SUN																	
	Conf	Dir	Ws33ft	Wg33ft	Ws165ft	Wg165ft	H	T	Dir	H	T	Hs	Hocnl	Tz	Vis	T7ft	Lightning
11/13 00	●	NNE	18-22	26-32	22-28	32-36	5-7	5.1	NW	2-4	5.8	5-7	9.2	4.1	5	63	Nil
11/13 03	●	NNE	18-22	26-30	22-28	30-36	5-7	5.1	NW	2-4	5.6	5-7	9.2	4.1	5	61	Nil
11/13 06	●	NNE	18-24	26-32	22-28	32-36	5-7	5.1	NNW	1-3	5.4	5-7	9.2	4.1	5	60	Nil
11/13 12	●	NE	14-18	24-28	18-22	28-32	4-6	5.1	NNE	2-4	5.6	4-6	8.2	4.2	5	60	Nil
11/13 18	●	ENE	10-16	18-22	14-18	22-26	2-4	4.6	NE	2-4	5.3	3-5	6.2	3.8	5	63	Nil
MON																	
	Conf	Dir	Ws33ft	Wg33ft	Ws165ft	Wg165ft	H	T	Dir	H	T	Hs	Hocnl	Tz	Vis	T7ft	Lightning
11/14 00	●	E	10-16	18-22	14-20	22-26	2-4	4.6	NNE	1-3	4.3	3-5	5.6	3.5	5	65	Nil
11/14 06	●	ESE	8-12	16-20	10-14	18-24	0-2	3.1	ENE	2-4	5.0	2-4	4.6	3.4	5	71	Nil

CST	CONF		WINDS				WIND WAVES		SWELL			TOTAL SEA			WEATHER		
Date Time	Conf	Dir	Ws33ft (kts)	Wg33ft (kts)	Ws165ft (kts)	Wg165ft (kts)	H (ft)	T (s)	Dir	H (ft)	T (s)	Hs (ft)	Hocnl (ft)	Tz (s)	Vis (nm)	T7ft (°F)	Lightning
			>=30	>=30	>=60	>=60						>=5.0			<=0		>=6
11/14 12	●	ESE	10-16	16-20	14-18	20-24	1-3	3.8	ENE	1-3	4.7	2-4	4.3	3.2	5	73	Nil
11/14 18	●	SE	22-26	30-34	28-32	36-40	4-6	4.6	ENE	1-3	4.9	5-7	8.5	3.6	5	77	Nil
TUE	Conf	Dir	Ws33ft	Wg33ft	Ws165ft	Wg165ft	H	T	Dir	H	T	Hs	Hocnl	Tz	Vis	T7ft	Lightning
11/15 00	●	SSW	30-34	42-48	38-42	52-56	8-10	5.9	ESE	2-4	6.0	8-10	14.1	4.7	4	75	Med
11/15 06	●	NW	22-26	30-36	26-32	36-42	5-7	4.9	SSW	5-7	6.6	7-9	12.5	4.6	5	71	Nil
11/15 12	●	NNW	20-24	28-34	24-30	34-38	5-7	5.2	SSW	4-6	6.6	6-8	11.2	4.6	5	64	Nil
11/15 18	●	N	18-24	26-32	24-28	32-36	5-7	5.1	WSW	3-5	6.3	6-8	10.2	4.3	5	65	Nil
WED	Conf	Dir	Ws33ft	Wg33ft	Ws165ft	Wg165ft	H	T	Dir	H	T	Hs	Hocnl	Tz	Vis	T7ft	Lightning
11/16 00	●	NNE	14-18	26-32	18-22	32-38	3-5	4.8	NW	3-5	5.9	5-7	8.9	4.3	5	62	Nil
11/16 06	●	NNE	14-20	20-26	18-24	26-30	3-5	4.6	NW	2-4	5.5	4-6	7.5	3.9	5	60	Nil
11/16 12	●	NNE	14-18	22-28	16-22	28-32	3-5	4.5	N	2-4	5.3	4-6	6.9	3.8	5	59	Nil
11/16 18	●	NNE	14-20	22-28	18-24	28-32	3-5	4.4	N	1-3	5.1	4-6	6.9	3.6	5	61	Nil
THU	Conf	Dir	Ws33ft	Wg33ft	Ws165ft	Wg165ft	H	T	Dir	H	T	Hs	Hocnl	Tz	Vis	T7ft	Lightning
11/17 00	●	NE	12-18	22-26	16-22	26-32	2-4	4.3	NNE	1-3	4.8	3-5	6.2	3.5	5	62	Nil

SM-137A : Graphs

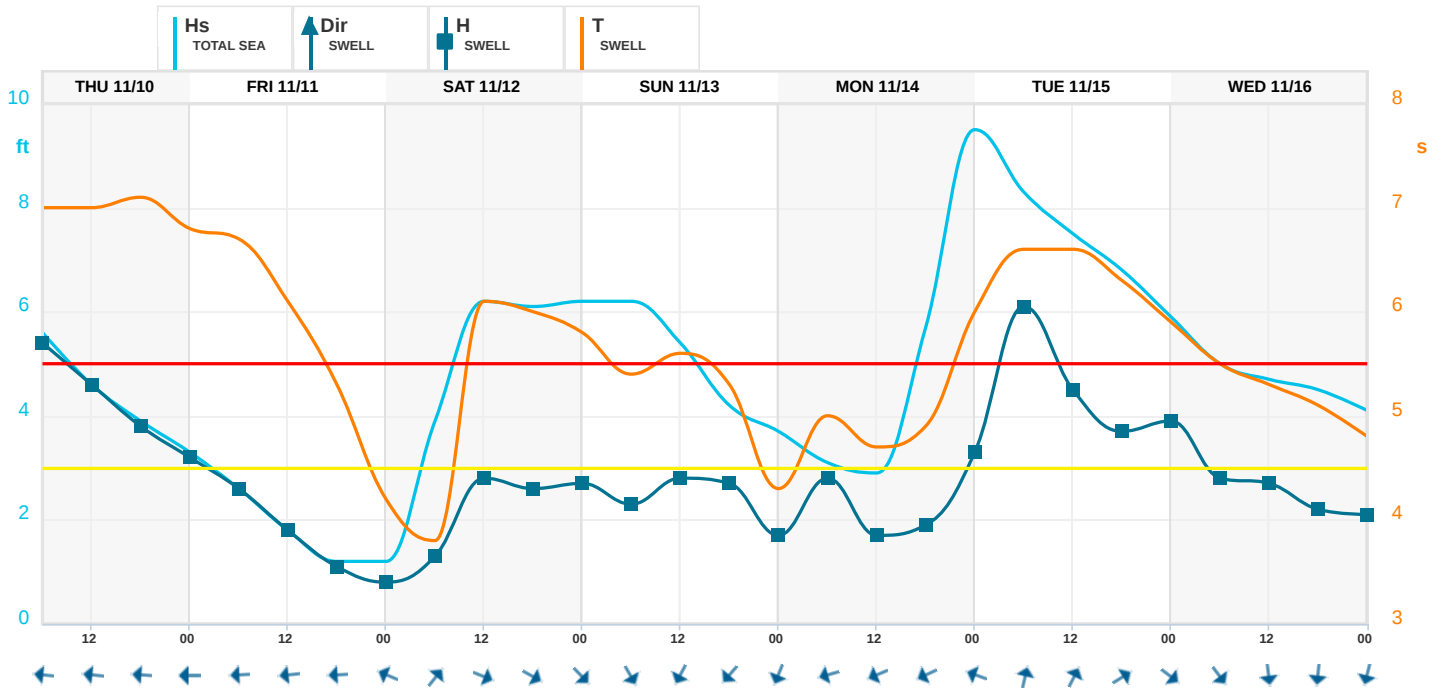
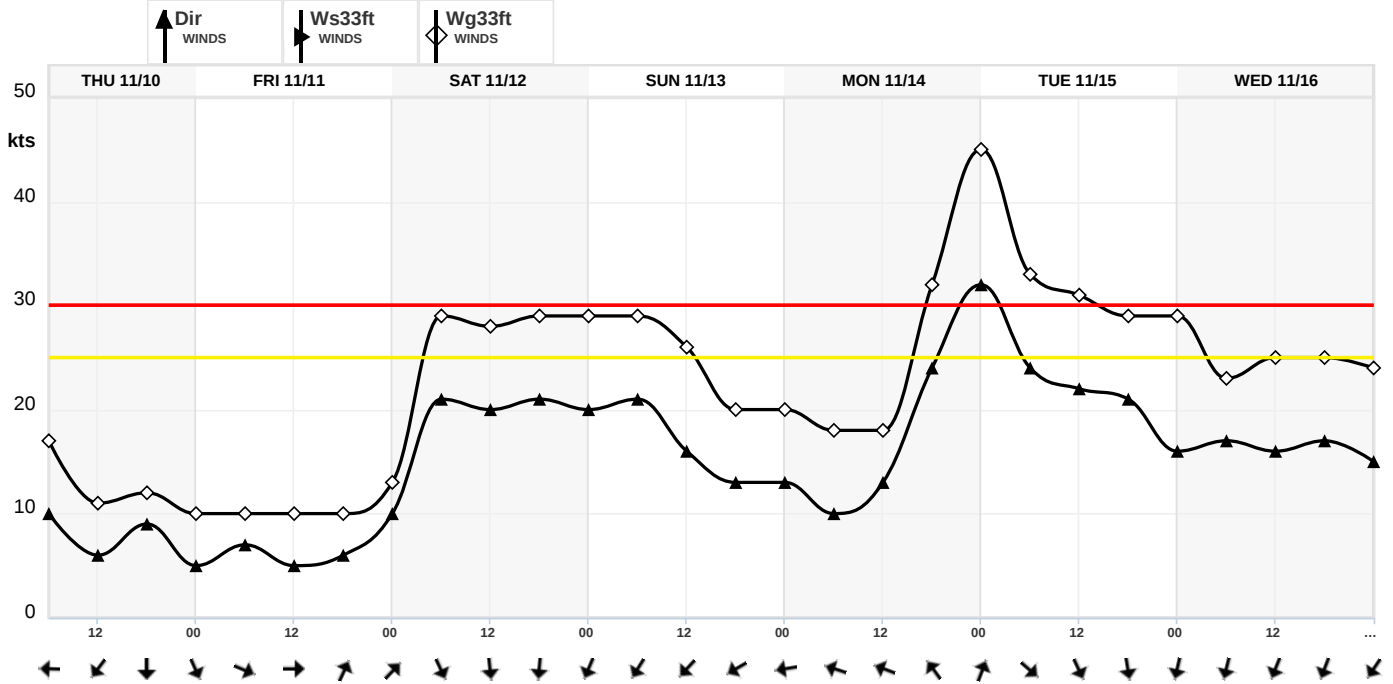
0500 forecast issued at 0447 CST

StormGeo, Forecaster

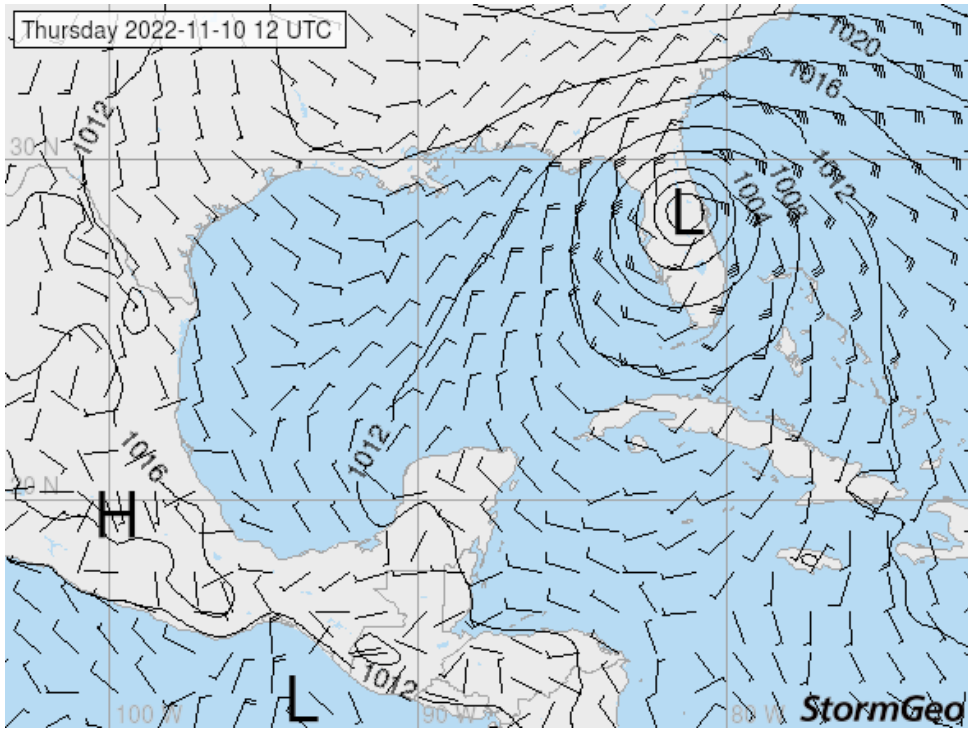
Sunrise
06:26 CST

Sunset
17:17 CST

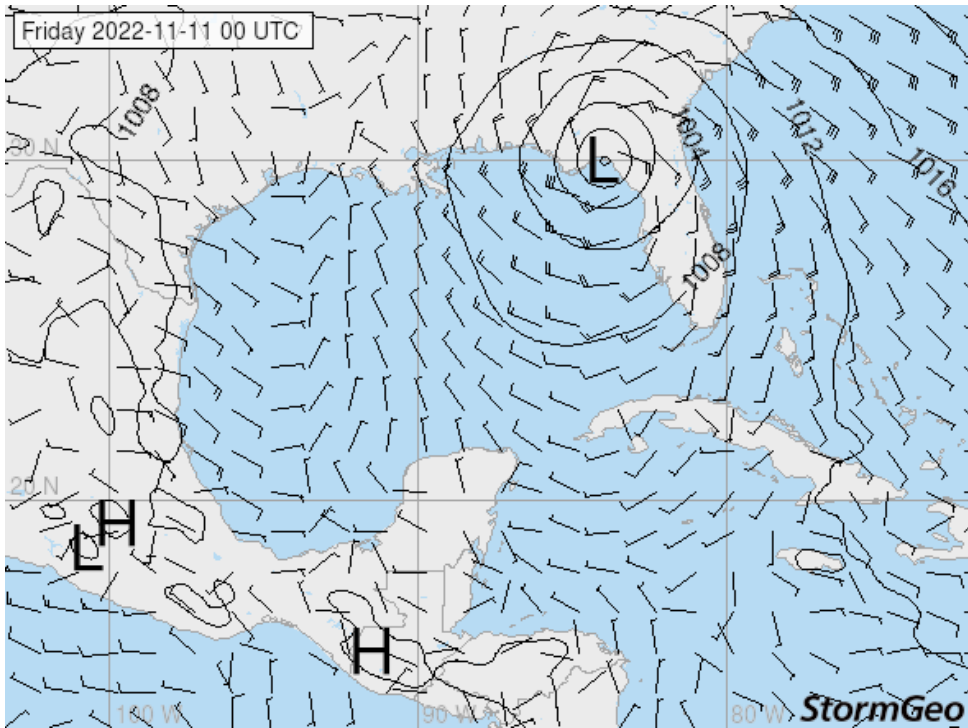
Position
28.268° / -92.085°



Synoptic Charts 10.11.2022 12.00.00



Synoptic Charts 11.11.2022 00.00.00



SM-137A : Table

1400 forecast issued at 1335 CST

StormGeo, Forecaster

Sunrise
06:26 CST

Sunset
17:17 CST

Position
28.268° / -92.085°

FORECAST DISCUSSION:

Weak high pressure will prevail today into early Friday with winds averaging at moderate to fresh levels. A cold front will push off the Texas coast Friday afternoon and eastward across the northern Gulf on Saturday bringing a risk of showers and isolated storms followed by gusty northerly winds up to fresh to strong levels.

THUNDERSTORM GUSTS NEXT 24 HOURS:

Gusts to 40 kts starting Friday offshore Texas.

TROPICAL OUTLOOK

Nicole will pass well east of the region through tonight. No significant impacts are expected in the northern Gulf.

Local Weather Thursday 14:00 to Friday 02:00

Weather: Dry
 Lightning Risk: Nil
 Visibility: 5 nm
 Fog Risk: Nil
 Max Sustained Wind (Ws10): 6-11 kts
 Max Significant Wave Height (Hs): 3-5 ft
 Max Wave Height (Hmax): 6-8 ft
 Max Temperature: 73 °F
 Min Temperature: 72 °F

CST	CONF	WINDS				WIND WAVES		SWELL			TOTAL SEA			WEATHER			
Date Time	Conf	Dir	Ws33ft (kts)	Wg33ft (kts)	Ws165ft (kts)	Wg165ft (kts)	H (ft)	T (s)	Dir	H (ft)	T (s)	Hs (ft)	Hocnl (ft)	Tz (s)	Vis (nm)	T7ft (°F)	Lightning
			>=30	>=30	>=60	>=60						>=5.0			<=0		>=6
THU																	
11/10 15	●	N	4-10	8-14	6-12	10-16	0-2	2.0	E	3-5	7.1	3-5	6.6	5.2	5	73	Nil
11/10 18	●	NNE	6-12	10-16	8-12	12-18	0-2	2.4	E	3-5	7.1	3-5	5.9	4.9	5	72	Nil
11/10 21	●	N	6-10	10-14	8-12	12-18	0-2	2.2	E	2-4	7.0	3-5	5.6	4.7	5	72	Nil
FRI																	
	Conf	Dir	Ws33ft	Wg33ft	Ws165ft	Wg165ft	H	T	Dir	H	T	Hs	Hocnl	Tz	Vis	T7ft	Lightning
11/11 00	●	NW	2-8	8-14	4-8	10-16	0-1	1.8	E	2-4	6.8	2-4	4.9	4.8	5	72	Nil
11/11 03	●	WNW	4-8	8-12	6-10	10-14	0-2	1.7	E	2-4	6.8	2-4	4.3	4.7	5	72	Nil
11/11 06	●	WNW	4-10	8-12	6-10	10-14	0-2	1.8	E	2-4	6.6	2-4	3.9	4.3	5	73	Nil
11/11 09	●	WNW	4-10	8-12	6-10	10-14	0-2	1.9	E	1-3	6.5	1-3	3.3	4.1	5	74	Nil
11/11 12	●	W	4-8	8-14	4-10	10-16	0-2	1.8	E	1-3	6.1	1-3	3.0	3.8	5	75	Nil
11/11 15	●	WSW	2-8	6-10	4-8	8-12	0-1	1.8	E	0-2	5.8	1-3	2.3	3.4	5	76	Nil
11/11 18	●	SSW	4-8	6-12	6-10	8-14	0-2	1.8	E	0-2	5.4	0-2	2.0	2.9	5	77	Nil
11/11 21	●	SSW	8-12	12-16	10-14	14-18	0-2	2.1	E	0-2	5.1	0-2	2.0	2.3	5	77	Nil
SAT																	
	Conf	Dir	Ws33ft	Wg33ft	Ws165ft	Wg165ft	H	T	Dir	H	T	Hs	Hocnl	Tz	Vis	T7ft	Lightning
11/12 00	●	SW	8-12	12-16	10-14	14-20	0-2	2.3	ESE	0-2	4.4	0-2	2.0	2.2	5	78	Nil
11/12 03	●	WSW	12-16	16-20	14-20	20-24	1-3	2.9	SE	0-2	3.8	1-3	3.0	2.3	5	78	Low
11/12 06	●	NNW	18-22	22-28	22-26	28-32	2-4	3.5	SW	1-3	3.8	2-4	4.9	2.8	5	73	Low
11/12 09	●	N	18-24	26-32	24-28	32-36	4-6	4.6	W	1-3	5.2	4-6	7.9	3.7	5	69	Nil
11/12 12	●	N	18-22	26-30	22-28	30-36	5-7	5.2	WNW	2-4	6.0	5-7	9.2	4.2	5	66	Nil
11/12 15	●	N	16-22	24-30	22-26	30-34	4-6	5.2	WNW	2-4	6.3	5-7	9.5	4.3	5	66	Nil
11/12 18	●	N	18-24	26-32	24-28	32-36	5-7	5.1	WNW	2-4	5.9	5-7	9.2	4.1	5	67	Nil
11/12 21	●	NNE	20-24	28-34	24-30	34-38	5-7	5.1	NW	1-3	5.8	5-7	9.5	4.1	5	65	Nil
SUN																	
	Conf	Dir	Ws33ft	Wg33ft	Ws165ft	Wg165ft	H	T	Dir	H	T	Hs	Hocnl	Tz	Vis	T7ft	Lightning
11/13 00	●	NNE	20-26	30-34	26-30	36-40	5-7	5.2	NW	1-3	5.4	6-8	9.8	4.1	5	64	Nil
11/13 03	●	NNE	18-22	30-36	22-28	36-40	5-7	5.1	NNW	1-3	5.5	5-7	9.5	4.1	5	62	Nil
11/13 06	●	NNE	18-22	26-30	22-28	30-36	5-7	5.2	NNW	1-3	5.2	5-7	9.5	4.1	5	61	Nil
11/13 09	●	NE	16-22	26-32	22-26	32-36	5-7	5.3	N	1-3	5.4	5-7	9.5	4.2	5	60	Nil
11/13 12	●	NE	14-18	24-28	18-22	28-34	4-6	5.3	NNE	2-4	5.6	5-7	8.5	4.2	5	60	Nil
11/13 18	●	ENE	12-16	18-22	14-20	22-26	3-5	4.9	NNE	2-4	5.2	3-5	6.6	3.8	5	63	Nil
MON																	
	Conf	Dir	Ws33ft	Wg33ft	Ws165ft	Wg165ft	H	T	Dir	H	T	Hs	Hocnl	Tz	Vis	T7ft	Lightning
11/14 00	●	E	12-18	20-24	16-20	24-28	3-5	4.8	NNE	1-3	4.2	3-5	5.9	3.6	5	66	Nil
11/14 06	●	ESE	10-16	16-20	14-18	20-24	2-4	4.2	ENE	1-3	5.0	2-4	5.2	3.5	5	71	Nil
11/14 12	●	SE	16-22	22-26	20-26	26-32	2-4	4.0	ENE	1-3	4.9	3-5	5.6	3.3	5	74	Nil
11/14 18	●	SSE	28-32	40-44	34-40	48-52	6-8	5.2	E	2-4	5.5	7-9	11.8	4.2	5	78	Low
TUE																	
	Conf	Dir	Ws33ft	Wg33ft	Ws165ft	Wg165ft	H	T	Dir	H	T	Hs	Hocnl	Tz	Vis	T7ft	Lightning

CST	CONF		WINDS				WIND WAVES		SWELL			TOTAL SEA			WEATHER		
Date Time	Conf	Dir	Ws33ft (kts) >=30	Wg33ft (kts) >=30	Ws165ft (kts) >=60	Wg165ft (kts) >=60	H (ft)	T (s)	Dir	H (ft)	T (s)	Hs (ft) >=5.0	Hocnl (ft)	Tz (s)	Vis (nm) <=0	T7ft (°F)	Lightning >=6
11/15 00	●	WSW	22-28	32-38	28-34	40-44	6-8	5.7	SE	4-6	6.2	8-10	12.8	4.7	3	74	Med
11/15 06	●	NNW	18-22	28-32	22-26	32-38	4-6	4.6	SSW	4-6	6.4	6-8	10.8	4.5	5	68	Nil
11/15 12	●	NNW	16-22	24-30	22-26	30-34	4-6	4.9	SW	3-5	6.4	6-8	10.2	4.4	5	63	Nil
11/15 18	●	N	14-20	22-26	18-24	26-32	3-5	4.8	WSW	3-5	6.0	5-7	8.5	4.2	5	64	Nil
WED	Conf	Dir	Ws33ft	Wg33ft	Ws165ft	Wg165ft	H	T	Dir	H	T	Hs	Hocnl	Tz	Vis	T7ft	Lightning
11/16 00	●	NNE	14-18	20-24	16-22	24-28	3-5	4.4	WNW	2-4	5.7	4-6	7.5	4.0	5	63	Nil
11/16 06	●	NNE	14-20	22-26	20-24	26-32	3-5	4.5	NW	2-4	5.4	4-6	7.2	3.8	5	61	Nil
11/16 12	●	NE	12-16	24-28	16-20	28-34	3-5	4.5	NNE	2-4	5.3	4-6	7.2	3.9	5	61	Nil
11/16 18	●	NNE	14-20	22-26	18-24	26-30	3-5	4.3	ENE	1-3	5.2	3-5	6.6	3.6	5	61	Nil
THU	Conf	Dir	Ws33ft	Wg33ft	Ws165ft	Wg165ft	H	T	Dir	H	T	Hs	Hocnl	Tz	Vis	T7ft	Lightning
11/17 00	●	NNE	18-24	26-32	22-28	32-36	4-6	4.6	E	1-3	4.9	4-6	7.9	3.7	5	60	Nil
11/17 06	●	NNE	22-28	32-38	28-34	40-44	7-9	5.5	W	0-2	5.4	7-9	11.8	4.3	5	58	Nil
11/17 12	●	N	22-26	34-38	28-32	40-44	7-9	5.9	SE	0-2	4.5	7-9	12.5	4.7	5	56	Nil

SM-137A : Graphs

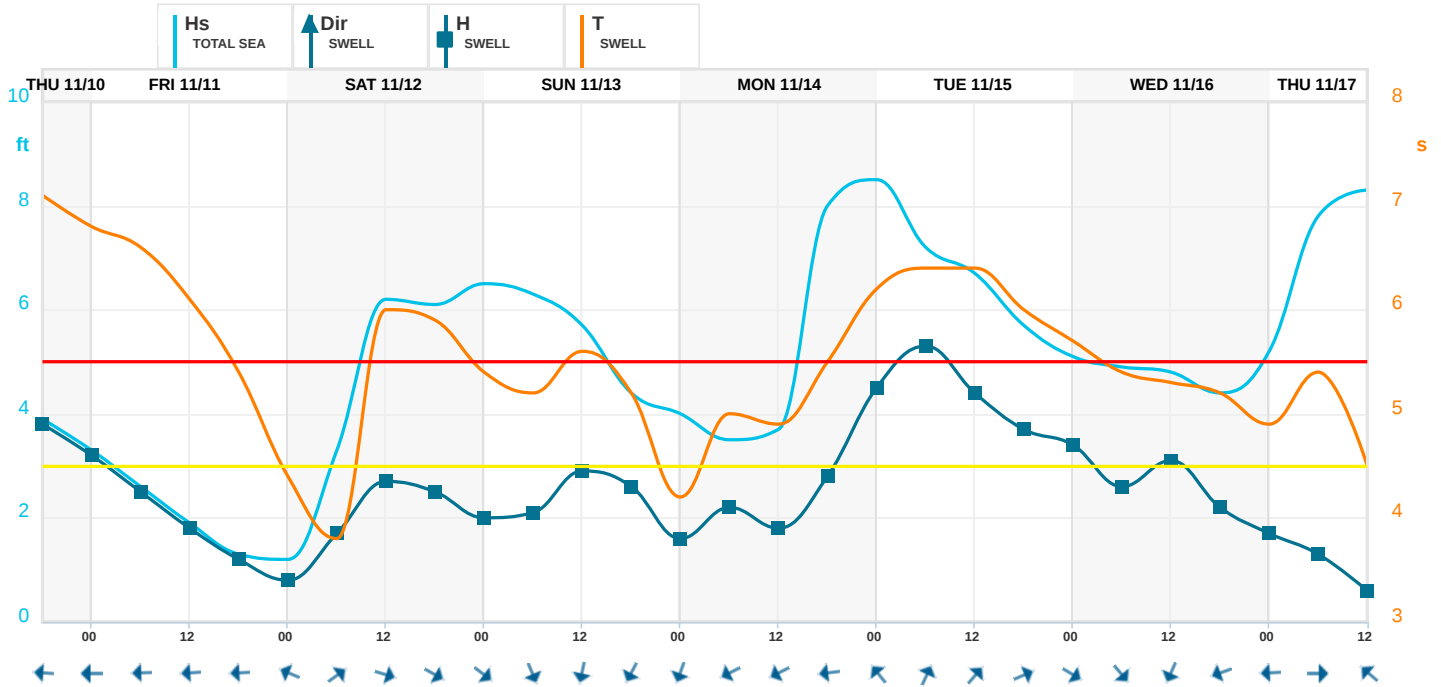
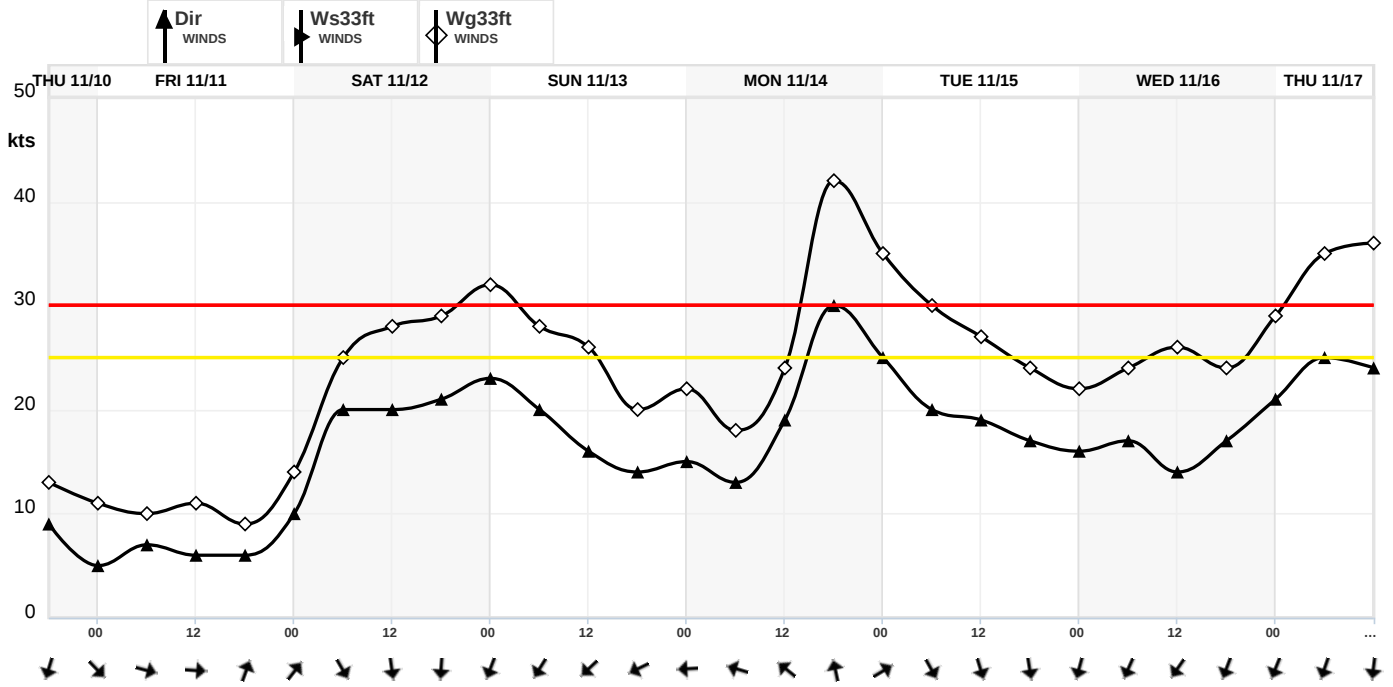
1400 forecast issued at 1335 CST

StormGeo, Forecaster

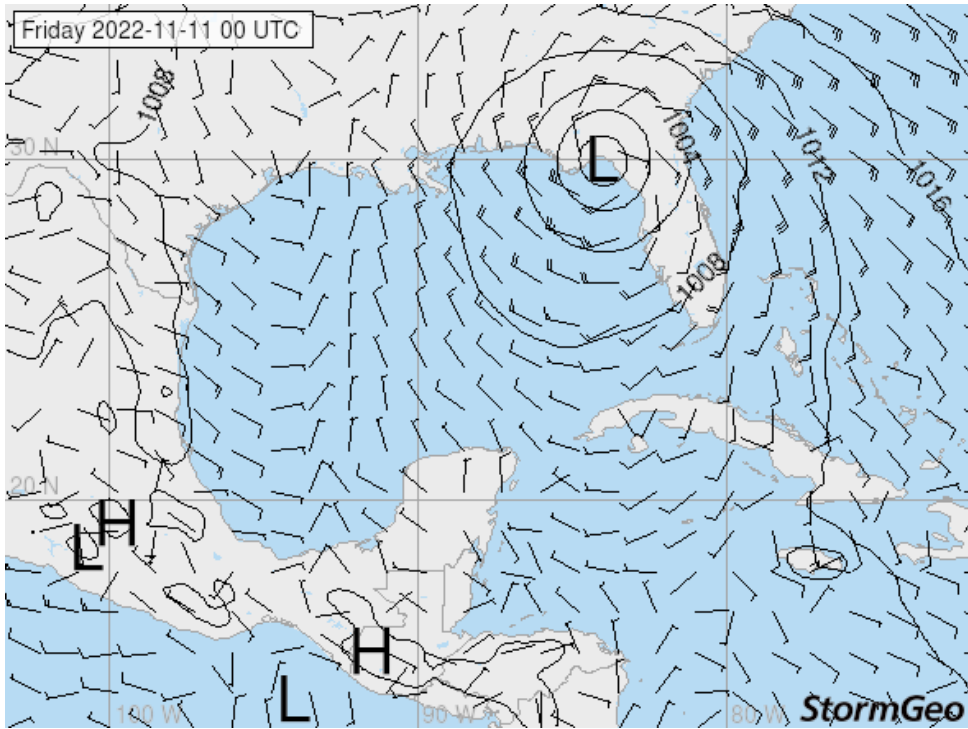
Sunrise
06:26 CST

Sunset
17:17 CST

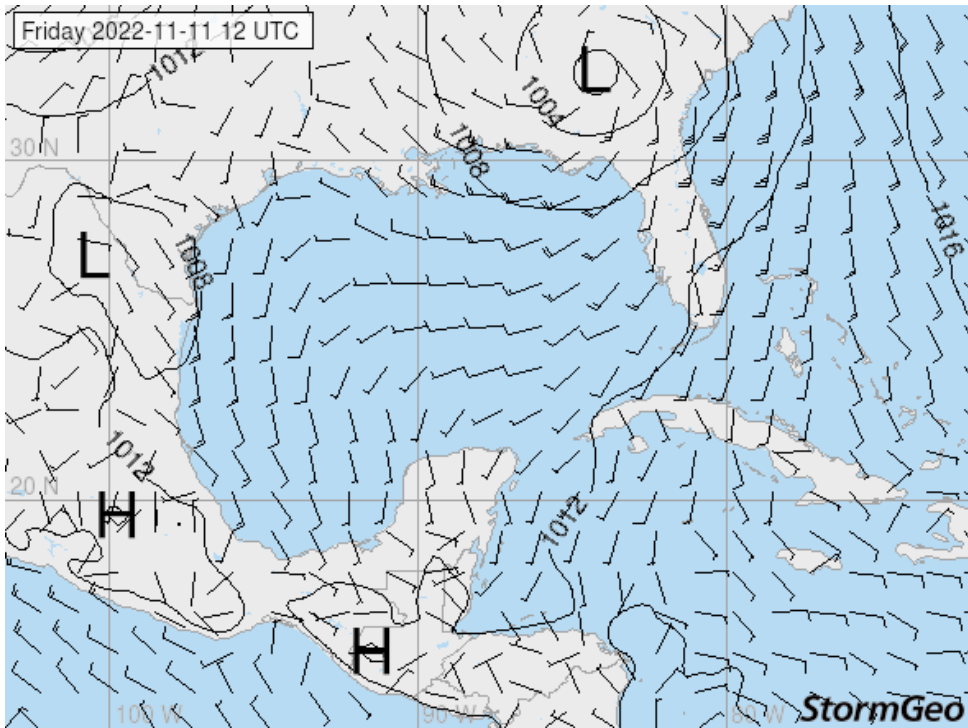
Position
28.268° / -92.085°



Synoptic Charts 11.11.2022 00.00.00



Synoptic Charts 11.11.2022 12.00.00



SM-137A : Table

0500 forecast issued at 0446 CST

StormGeo, Forecaster

Sunrise
06:27 CST

Sunset
17:17 CST

Position
28.268° / -92.085°

FORECAST DISCUSSION:

The forecast generally remains on track. A cold front will push off the Texas coast this evening and push eastward across the Northwest Gulf through Saturday. This will lead to a risk of showers and isolated storms, followed by gusty northerly to northeasterly winds. A weak area of low pressure is then forecast to develop along the South Texas coast early Monday and move northeastward along the Gulf coast through Tuesday, bringing another round of gusty winds and thunderstorms.

THUNDERSTORM GUSTS NEXT 24 HOURS:

Gusts up to 50 kts offshore Texas.

TROPICAL OUTLOOK

No tropical disturbances are expected to affect the Northern Gulf of Mexico over the next week.

Local Weather Friday 05:00 to Friday 17:00

Weather: Dry

Lightning Risk: Nil

Visibility: 5 nm

Fog Risk: Nil

Max Sustained Wind (Ws10): 5-10 kts

Max Significant Wave Height (Hs): 2-4 ft

Max Wave Height (Hmax): 3-5 ft

Max Temperature: 77 °F

Min Temperature: 73 °F

CST	CONF	Dir	WINDS				WIND WAVES		SWELL			TOTAL SEA			WEATHER			
			Ws33ft (kts)	Wg33ft (kts)	Ws165ft (kts)	Wg165ft (kts)	H (ft)	T (s)	Dir	H (ft)	T (s)	Hs (ft)	Hocnl (ft)	Tz (s)	Vis (nm)	T7ft (°F)	Lightning	
			>=30	>=30	>=60	>=60												>=6
FRI																		
11/11 06	●	W	2-8	6-12	4-8	8-12	0-1	1.5	E	2-4	6.5	2-4	3.9	4.7	5	73	Nil	
11/11 09	●	WSW	4-10	8-12	6-10	10-14	0-2	1.6	E	1-3	6.4	1-3	3.3	4.2	5	74	Nil	
11/11 12	●	WSW	4-10	8-14	6-12	10-16	0-2	1.8	E	1-3	6.2	1-3	3.0	3.6	5	76	Nil	
11/11 15	●	WSW	4-10	8-12	6-10	10-14	0-2	2.0	E	0-2	5.8	1-3	2.6	3.2	5	77	Nil	
11/11 18	●	WSW	2-6	6-12	2-8	8-12	0-1	1.4	E	0-2	4.9	0-2	2.0	3.0	5	77	Nil	
11/11 21	●	S	10-14	14-18	12-18	16-22	0-2	2.2	E	0-2	5.1	0-2	2.0	2.2	5	77	Nil	
SAT																		
11/12 00	●	SW	8-14	14-20	12-16	18-22	0-2	2.5	SE	0-2	4.1	0-2	2.3	2.2	5	78	Nil	
11/12 03	●	WSW	10-16	14-20	14-18	18-22	0-2	2.8	SE	0-2	3.7	1-3	2.6	2.3	5	79	Nil	
11/12 06	●	NNW	20-24	26-32	24-30	32-36	2-4	3.5	SSW	0-2	3.5	2-4	5.2	2.8	4	71	Low	
11/12 09	●	N	18-22	28-32	22-28	34-38	4-6	4.7	W	1-3	5.3	4-6	7.9	3.8	3	69	Nil	
11/12 12	●	N	18-22	24-30	22-26	30-36	4-6	5.0	WNW	2-4	6.1	5-7	8.9	4.2	5	66	Nil	
11/12 15	●	N	16-22	24-30	22-26	30-34	4-6	5.1	WNW	2-4	6.1	5-7	9.2	4.2	5	66	Nil	
11/12 18	●	N	18-24	26-32	22-28	32-36	4-6	5.1	WNW	2-4	5.9	5-7	9.2	4.1	5	67	Nil	
11/12 21	●	NNE	20-24	28-34	24-30	34-38	5-7	5.1	WNW	2-4	5.9	5-7	9.5	4.1	5	65	Nil	
SUN																		
11/13 00	●	NNE	18-24	26-32	24-28	32-38	5-7	5.2	NW	2-4	5.8	6-8	9.8	4.2	5	63	Nil	
11/13 03	●	NNE	18-22	28-32	22-28	34-38	5-7	5.2	NW	2-4	5.5	5-7	9.5	4.1	5	62	Nil	
11/13 06	●	NNE	18-22	26-30	22-28	30-36	5-7	5.2	NNW	1-3	5.4	5-7	9.2	4.1	5	61	Nil	
11/13 09	●	NE	16-22	26-32	22-26	32-36	5-7	5.2	NNW	2-4	5.5	5-7	9.2	4.2	5	60	Nil	
11/13 12	●	NE	14-20	24-28	18-24	28-34	4-6	5.2	N	2-4	5.5	5-7	8.5	4.2	5	60	Nil	
11/13 15	●	NE	12-16	22-28	14-20	28-32	3-5	4.9	NE	2-4	5.6	4-6	7.2	4.0	5	61	Nil	
11/13 18	●	ENE	12-16	18-22	14-20	22-26	2-4	4.8	NNE	2-4	5.1	3-5	6.6	3.8	5	63	Nil	
11/13 21	●	ENE	10-16	16-22	14-18	20-26	2-4	4.6	NNE	1-3	4.8	3-5	5.9	3.6	5	64	Nil	
MON																		
11/14 00	●	E	12-16	18-22	14-20	22-26	2-4	4.6	NNE	1-3	4.3	3-5	5.6	3.5	5	65	Nil	
11/14 03	●	ESE	10-14	16-22	12-18	20-24	2-4	4.3	NE	1-3	4.9	2-4	5.2	3.5	5	67	Nil	
11/14 06	●	ESE	8-14	14-20	10-16	18-24	1-3	3.9	ENE	2-4	4.9	2-4	4.9	3.4	5	69	Nil	
11/14 12	●	SE	8-14	14-18	12-16	16-22	1-3	3.5	ENE	1-3	4.9	2-4	4.3	3.2	5	74	Nil	
11/14 18	●	SE	24-28	34-38	30-34	40-46	4-6	4.6	ENE	1-3	4.9	5-7	8.9	3.6	5	76	Nil	
TUE																		
11/15 00	●	S	22-28	36-40	28-34	42-46	7-9	5.8	ENE	0-2	5.1	7-9	12.5	4.6	5	78	Nil	
11/15 06	●	NW	18-22	34-40	22-26	42-46	3-5	4.5	SSW	6-8	6.7	7-9	11.8	4.8	5	70	Nil	
11/15 12	●	NNW	16-20	24-30	20-24	28-34	4-6	5.1	SW	4-6	6.7	6-8	11.2	4.8	5	64	Nil	

CST	CONF		WINDS				WIND WAVES		SWELL			TOTAL SEA			WEATHER		
Date Time	Conf	Dir	Ws33ft (kts) >=30	Wg33ft (kts) >=30	Ws165ft (kts) >=60	Wg165ft (kts) >=60	H (ft)	T (s)	Dir	H (ft)	T (s)	Hs (ft) >=5.0	Hocnl (ft)	Tz (s)	Vis (nm) <=0	T7ft (°F)	Lightning >=6
11/15 18	●	NNW	16-22	24-28	20-26	28-34	4-6	4.8	WSW	4-6	6.4	5-7	9.5	4.5	5	64	Nil
WED	Conf	Dir	Ws33ft	Wg33ft	Ws165ft	Wg165ft	H	T	Dir	H	T	Hs	Hocnl	Tz	Vis	T7ft	Lightning
11/16 00	●	NNE	16-20	24-28	20-24	28-34	4-6	4.7	WNW	3-5	6.0	5-7	8.9	4.1	5	62	Nil
11/16 06	●	NNE	16-22	24-28	20-26	28-34	4-6	4.8	NW	2-4	5.7	5-7	8.5	4.0	5	59	Nil
11/16 12	●	NNE	18-24	26-32	24-28	32-36	5-7	5.1	NE	1-3	5.3	5-7	9.2	4.1	5	59	Nil
11/16 18	●	NNE	18-24	28-32	24-28	32-38	5-7	5.1	NNW	1-3	5.2	5-7	9.2	4.1	5	62	Nil
THU	Conf	Dir	Ws33ft	Wg33ft	Ws165ft	Wg165ft	H	T	Dir	H	T	Hs	Hocnl	Tz	Vis	T7ft	Lightning
11/17 00	●	NNE	18-24	30-36	24-28	36-42	5-7	5.3	NNW	1-3	5.5	6-8	9.8	4.2	5	60	Nil
11/17 06	●	NNE	20-24	28-34	24-30	34-38	5-7	5.4	NNW	2-4	5.7	6-8	10.2	4.3	5	58	Nil
11/17 12	●	NNE	16-20	28-34	20-24	34-38	4-6	5.1	ENE	2-4	6.3	5-7	9.2	4.3	5	56	Nil
11/17 18	●	NNE	12-18	24-28	16-22	28-34	2-4	4.3	ENE	2-4	5.7	3-5	6.6	3.7	5	57	Nil
FRI	Conf	Dir	Ws33ft	Wg33ft	Ws165ft	Wg165ft	H	T	Dir	H	T	Hs	Hocnl	Tz	Vis	T7ft	Lightning
11/18 00	●	NNE	10-16	20-26	14-20	24-30	2-4	4.1	NE	1-3	4.7	2-4	5.2	3.4	5	58	Nil

SM-137A : Graphs

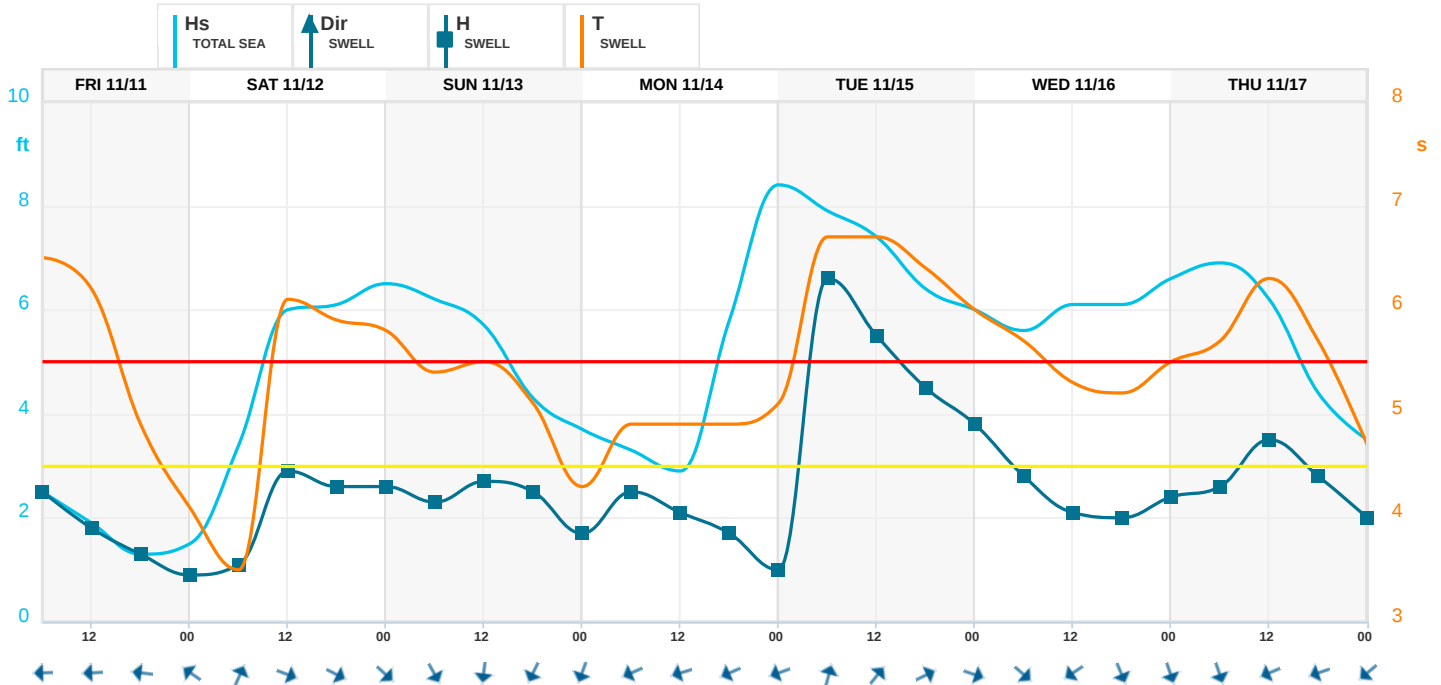
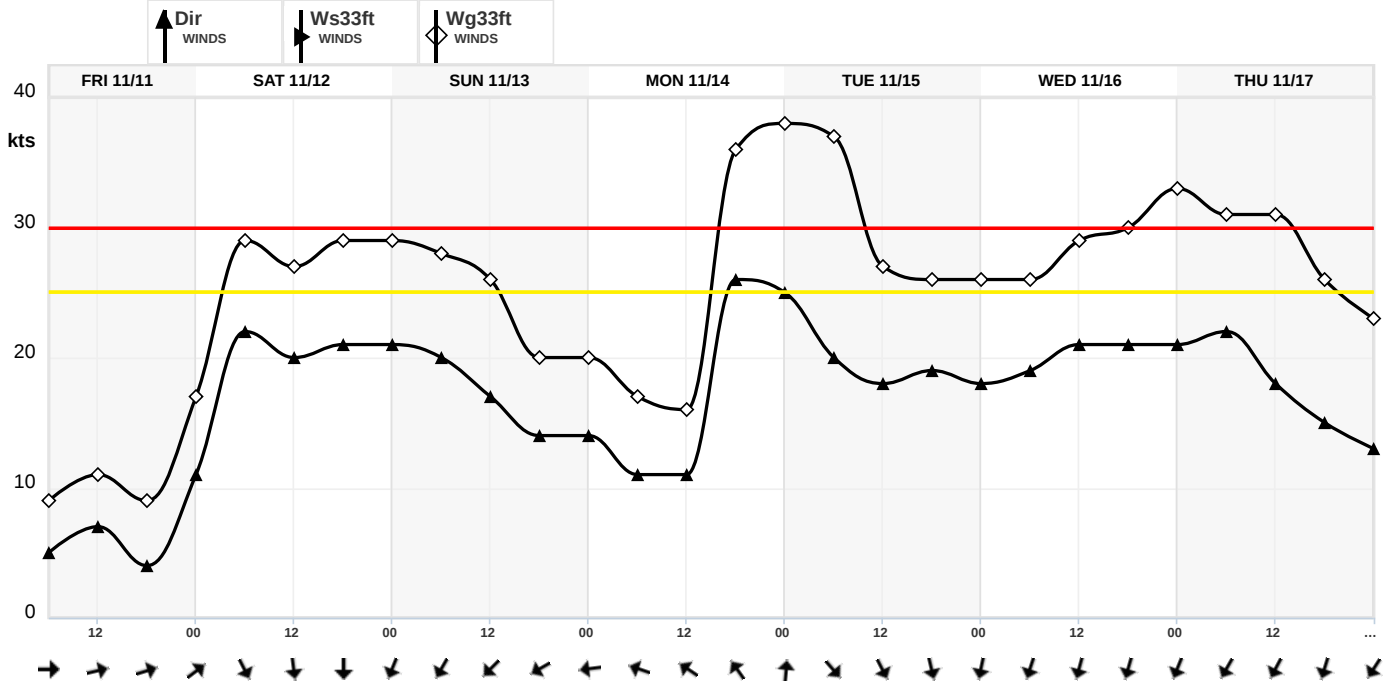
0500 forecast issued at 0446 CST

StormGeo, Forecaster

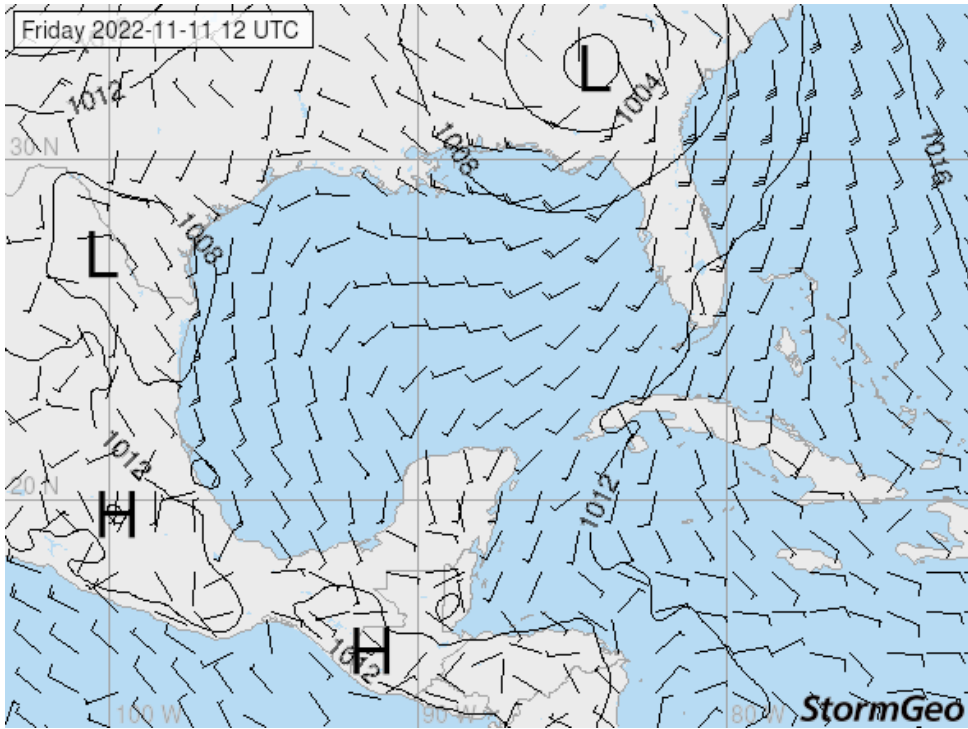
Sunrise
06:27 CST

Sunset
17:17 CST

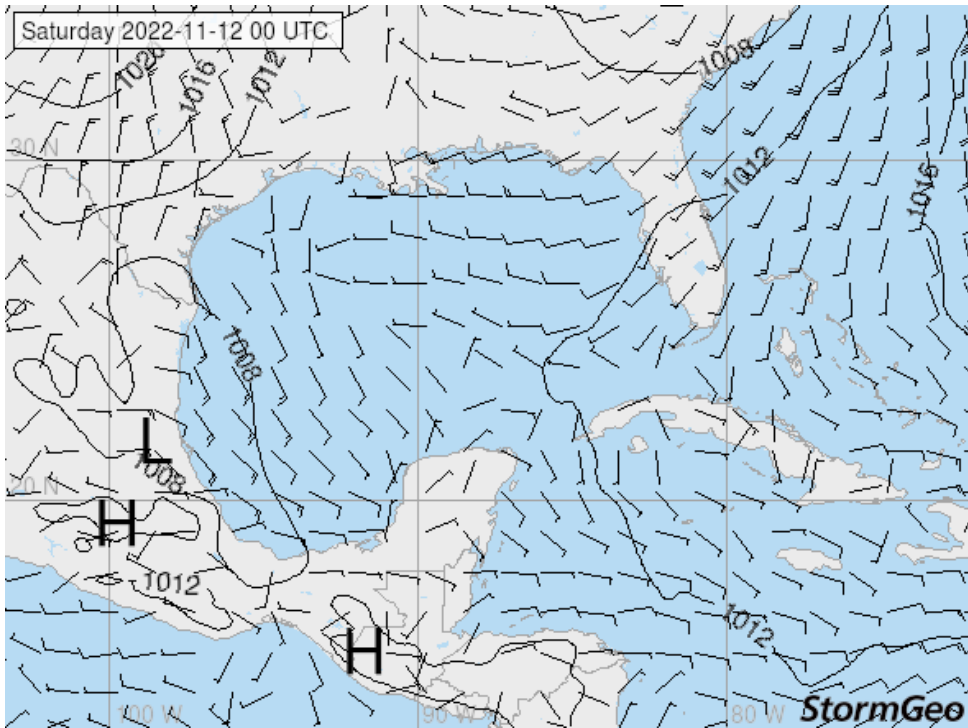
Position
28.268° / -92.085°



Synoptic Charts 11.11.2022 12.00.00



Synoptic Charts 12.11.2022 00.00.00



SM-137A : Table

1400 forecast issued at 1335 CST

StormGeo, Forecaster

Sunrise
06:27 CST

Sunset
17:17 CST

Position
28.268° / -92.085°

FORECAST DISCUSSION:

Mostly dry weather with gentle to moderate winds will prevail today. A cold front will move off the Texas overnight Friday and move quickly east on Saturday into Sunday. Expect a good chance of showers and storms with the front followed by gusty northerly winds. Another storm system will push quickly east across the northern Gulf late Sunday into Monday bringing widespread rain with embedded thunderstorms.

THUNDERSTORM GUSTS NEXT 24 HOURS:

Gusts up to 50 kts offshore Texas.

TROPICAL OUTLOOK

No tropical disturbances are expected to affect the Northern Gulf of Mexico over the next week.

Local Weather Friday 14:00 to Saturday 02:00

Weather: Dry
 Lightning Risk: Nil
 Visibility: 5 nm
 Fog Risk: Nil
 Max Sustained Wind (Ws10): 9-14 kts
 Max Significant Wave Height (Hs): 1-3 ft
 Max Wave Height (Hmax): 2-4 ft
 Max Temperature: 77 °F
 Min Temperature: 75 °F

CST	CONF		WINDS				WIND WAVES		SWELL			TOTAL SEA			WEATHER			
	Date Time	Conf	Dir	Ws33ft (kts)	Wg33ft (kts)	Ws165ft (kts)	Wg165ft (kts)	H (ft)	T (s)	Dir	H (ft)	T (s)	Hs (ft)	Hocnl (ft)	Tz (s)	Vis (nm)	T7ft (°F)	Lightning
FRI																		
11/11 15	●	SW	4-8	6-12	4-10	8-12	0-1	1.6	E	0-2	5.8	0-2	2.3	3.5	5	76	Nil	
11/11 18	●	W	2-6	6-12	2-8	8-12	0-1	1.5	E	0-2	5.3	0-2	2.0	3.2	5	76	Nil	
11/11 21	●	S	8-12	12-16	10-16	14-18	0-2	1.9	E	0-2	5.2	0-2	1.6	2.3	5	77	Nil	
SAT																		
11/12 00	●	SW	8-12	12-18	10-16	14-20	0-2	2.4	ESE	0-2	4.3	0-2	2.0	2.2	5	77	Nil	
11/12 03	●	WSW	8-14	12-16	12-16	14-20	0-2	2.7	SE	0-2	3.6	1-3	2.3	2.3	5	78	Nil	
11/12 06	●	NNW	18-24	26-32	22-28	32-36	3-5	3.7	S	0-2	3.5	3-5	5.6	3.0	5	72	Nil	
11/12 09	●	N	16-22	26-32	22-26	32-36	4-6	4.8	WNW	2-4	5.7	5-7	8.5	3.9	3	68	Nil	
11/12 12	●	N	16-22	24-30	22-26	30-34	4-6	5.2	WNW	2-4	6.3	5-7	9.5	4.3	5	66	Nil	
11/12 15	●	N	18-22	24-30	22-26	30-36	5-7	5.2	WNW	2-4	6.3	5-7	9.5	4.3	5	65	Nil	
11/12 18	●	N	18-24	28-32	24-28	32-38	5-7	5.2	WNW	2-4	6.1	5-7	9.5	4.2	5	65	Nil	
11/12 21	●	NNE	18-24	26-32	24-28	32-36	5-7	5.1	WNW	2-4	5.9	5-7	9.5	4.2	5	64	Nil	
SUN																		
11/13 00	●	NNE	18-22	26-32	22-28	32-36	5-7	5.1	NW	2-4	5.8	5-7	9.2	4.1	5	62	Nil	
11/13 03	●	NNE	18-22	26-32	22-28	32-36	5-7	5.1	NW	2-4	5.6	5-7	9.2	4.1	5	60	Nil	
11/13 06	●	NNE	18-24	26-32	24-28	32-36	5-7	5.2	NNW	1-3	5.4	5-7	9.5	4.1	5	60	Nil	
11/13 09	●	NE	16-20	28-32	20-26	32-38	5-7	5.3	NNW	2-4	5.5	5-7	9.2	4.2	5	59	Nil	
11/13 12	●	NE	14-18	24-30	16-22	30-34	4-6	5.1	NNE	2-4	5.6	5-7	8.5	4.2	5	59	Nil	
11/13 15	●	NE	10-16	20-26	14-18	24-30	3-5	4.8	NNE	2-4	5.5	4-6	7.2	4.0	5	60	Nil	
11/13 18	●	ENE	10-16	16-22	14-18	20-26	2-4	4.8	NNE	2-4	5.1	3-5	6.2	3.7	5	62	Nil	
11/13 21	●	ENE	10-16	16-22	14-18	20-26	2-4	4.6	NNE	1-3	4.8	3-5	5.6	3.5	5	64	Nil	
MON																		
11/14 00	●	E	10-16	16-22	14-18	20-24	2-4	4.5	NNE	1-3	4.3	2-4	5.2	3.4	5	65	Nil	
11/14 03	●	ESE	8-12	16-20	10-14	18-24	1-3	3.3	ENE	2-4	4.9	2-4	4.9	3.4	5	67	Nil	
11/14 06	●	ESE	6-12	12-18	8-14	14-20	0-2	3.0	ENE	2-4	4.9	2-4	4.6	3.3	5	69	Nil	
11/14 09	●	ESE	8-12	12-18	10-16	14-20	1-3	3.3	ENE	1-3	4.9	2-4	3.9	3.2	5	71	Nil	
11/14 12	●	SE	12-16	16-20	14-20	20-24	1-3	3.7	ENE	1-3	4.7	2-4	4.3	3.1	5	73	Nil	
11/14 18	●	SE	22-26	28-34	28-32	34-40	4-6	4.4	ENE	0-2	4.5	4-6	7.9	3.5	5	77	Nil	
TUE																		
11/15 00	●	S	24-30	38-42	30-36	46-50	7-9	5.6	ENE	0-2	4.9	7-9	11.8	4.4	5	76	Low	
11/15 06	●	NNW	18-24	34-38	24-28	40-46	3-5	4.2	SSW	5-7	6.4	6-8	10.8	4.5	3	72	Nil	
11/15 12	●	NNW	14-20	22-28	18-24	28-32	3-5	4.8	SSW	4-6	6.4	6-8	9.8	4.6	5	65	Nil	
11/15 18	●	N	14-20	22-26	18-24	26-30	3-5	4.7	SW	3-5	6.2	5-7	8.9	4.3	5	65	Nil	
WED																		

CST	CONF		WINDS				WIND WAVES		SWELL			TOTAL SEA			WEATHER		
Date Time	Conf	Dir	Ws33ft (kts) ≥30	Wg33ft (kts) ≥30	Ws165ft (kts) ≥60	Wg165ft (kts) ≥60	H (ft)	T (s)	Dir	H (ft)	T (s)	Hs (ft) ≥5.0	Hocnl (ft)	Tz (s)	Vis (nm) ≤0	T7ft (°F)	Lightning ≥6
11/16 00	●	NNE	16-22	26-32	22-26	32-36	4-6	4.7	WNW	3-5	6.0	5-7	9.2	4.1	5	63	Nil
11/16 06	●	NNE	18-22	26-30	22-28	30-36	4-6	4.9	NW	2-4	5.7	5-7	8.9	4.1	5	62	Nil
11/16 12	●	NNE	16-22	26-32	22-26	32-36	4-6	5.1	N	2-4	5.5	5-7	8.9	4.1	5	60	Nil
11/16 18	●	NNE	18-24	26-32	22-28	32-36	4-6	5.0	NE	1-3	5.5	5-7	8.9	4.0	5	61	Nil
THU	Conf	Dir	Ws33ft	Wg33ft	Ws165ft	Wg165ft	H	T	Dir	H	T	Hs	Hocnl	Tz	Vis	T7ft	Lightning
11/17 00	●	NNE	20-24	28-34	24-30	34-38	5-7	5.1	NNE	1-3	5.5	5-7	9.5	4.1	5	62	Nil
11/17 06	●	NNE	22-26	34-38	26-32	40-44	6-8	5.6	ENE	2-4	6.1	7-9	11.8	4.5	5	60	Nil
11/17 12	●	NNE	16-22	32-36	20-26	38-42	5-7	5.4	NE	3-5	6.3	6-8	10.2	4.5	5	56	Nil
11/17 18	●	NNE	16-22	24-28	20-26	28-34	4-6	5.0	NE	2-4	6.0	5-7	8.5	4.1	5	57	Nil
FRI	Conf	Dir	Ws33ft	Wg33ft	Ws165ft	Wg165ft	H	T	Dir	H	T	Hs	Hocnl	Tz	Vis	T7ft	Lightning
11/18 00	●	NE	16-22	26-30	20-26	30-36	4-6	5.2	NNE	2-4	5.5	5-7	8.5	4.1	5	59	Nil
11/18 06	●	ENE	12-16	24-30	16-20	30-34	3-5	5.3	NE	2-4	5.6	4-6	8.2	4.2	5	61	Nil
11/18 12	●	ESE	6-12	18-24	8-14	22-28	0-2	3.0	ENE	3-5	5.7	3-5	6.6	4.1	5	67	Nil

SM-137A : Graphs

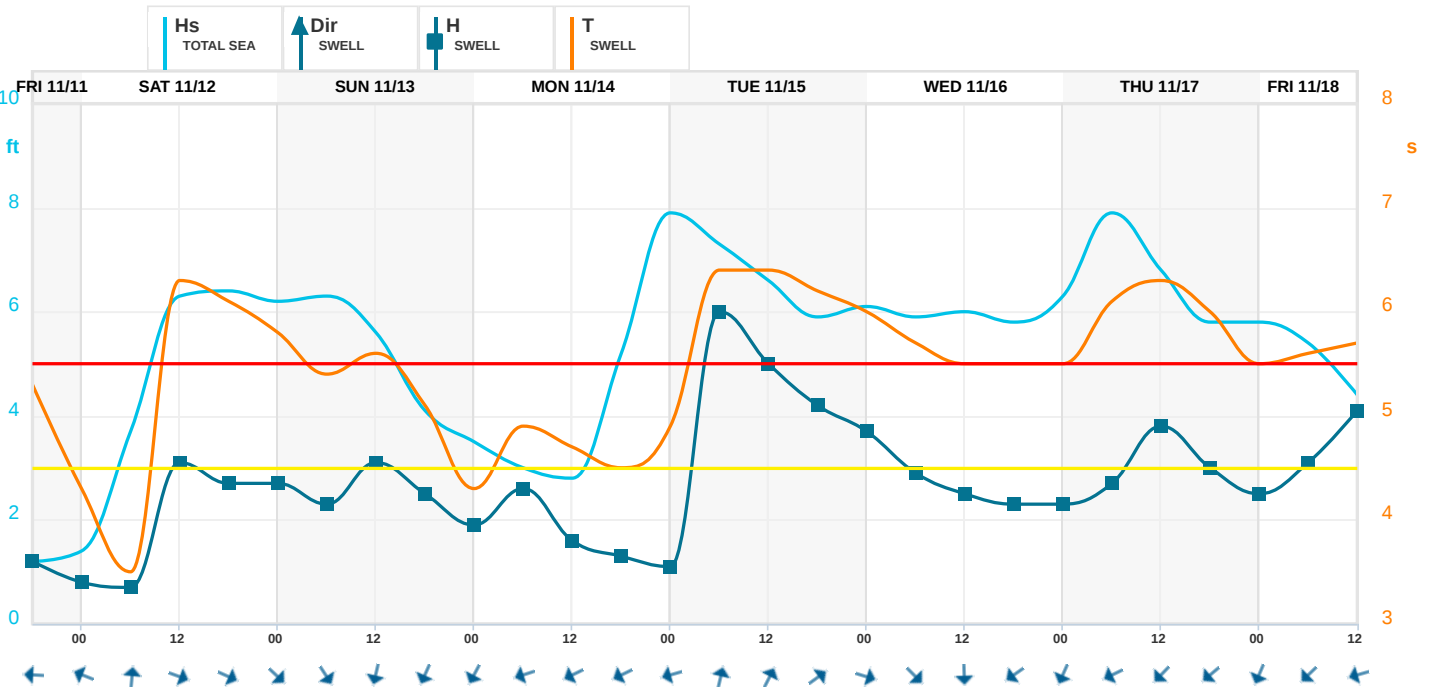
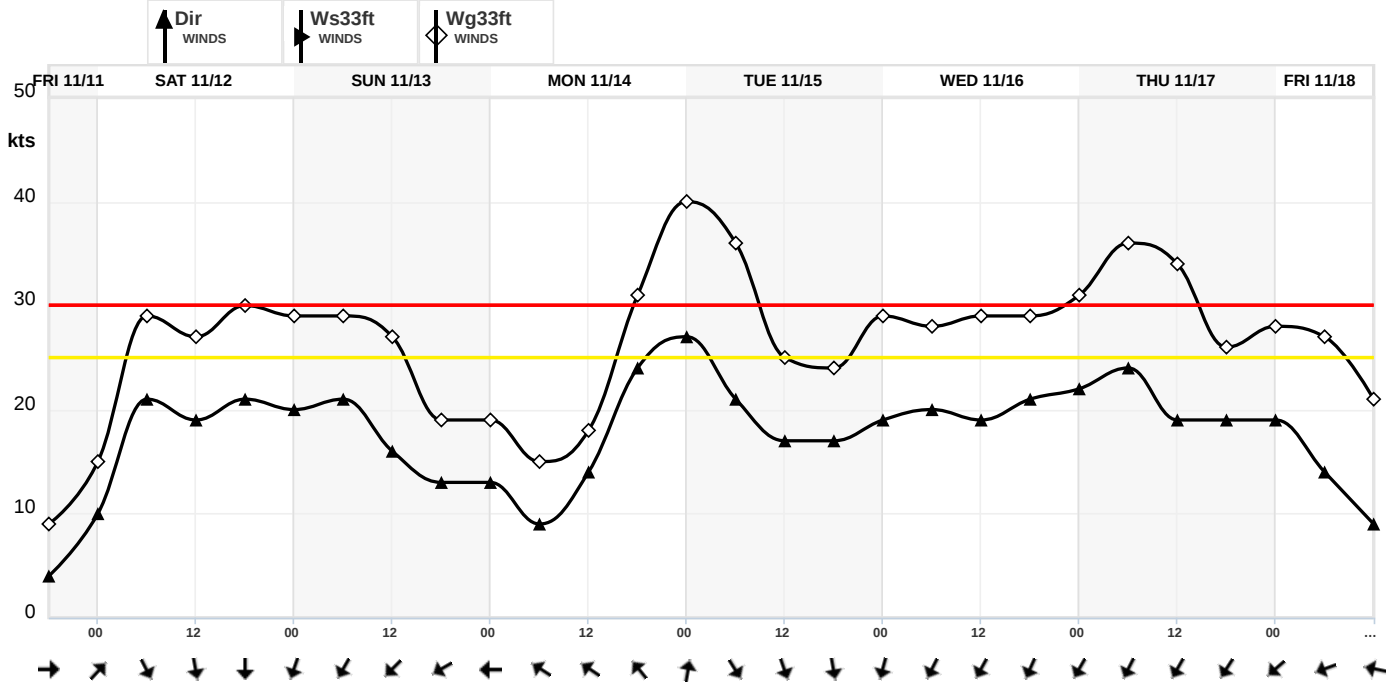
1400 forecast issued at 1335 CST

StormGeo, Forecaster

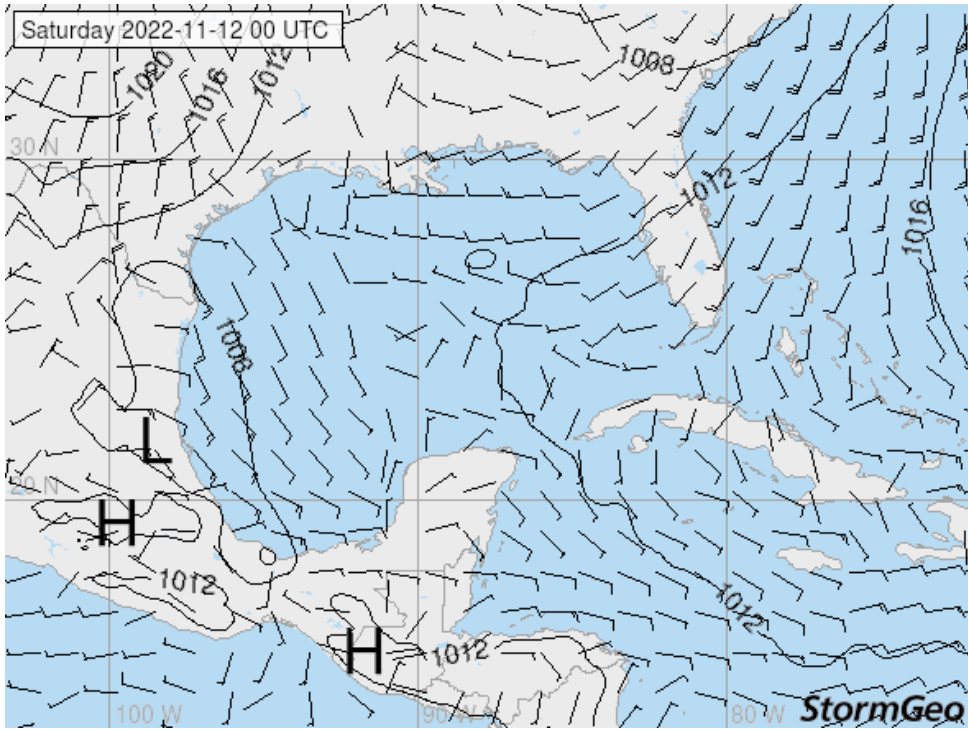
Sunrise
06:27 CST

Sunset
17:17 CST

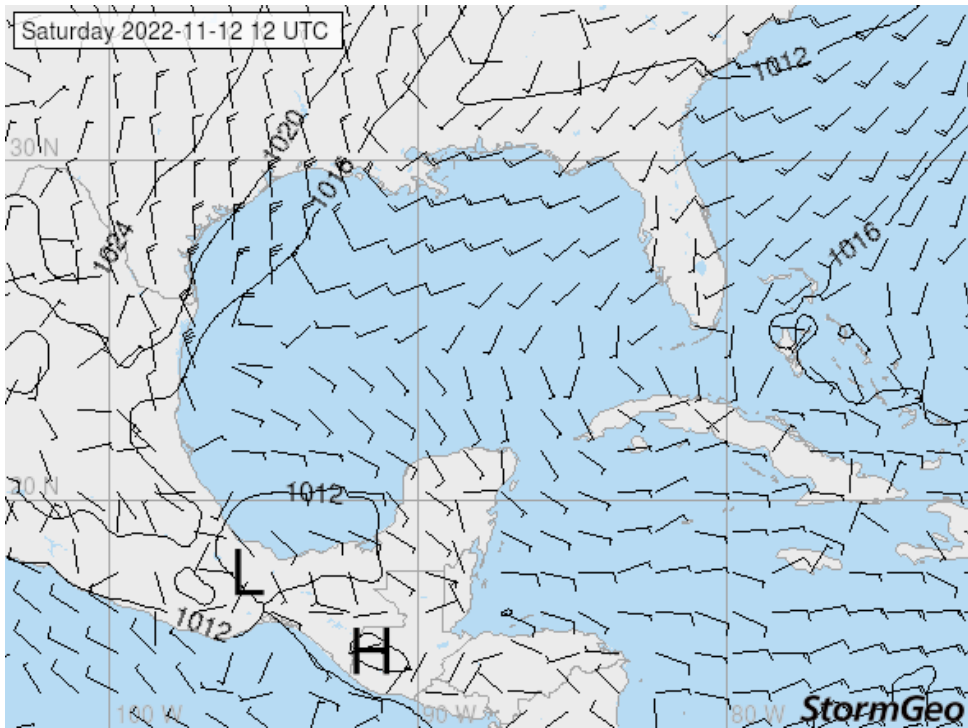
Position
28.268° / -92.085°



Synoptic Charts 12.11.2022 00.00.00



Synoptic Charts 12.11.2022 12.00.00



SM-137A : Table

0500 forecast issued at 0440 CST

StormGeo, Forecaster

Sunrise
06:28 CST

Sunset
17:16 CST

Position
28.268° / -92.085°

FORECAST DISCUSSION:

Expect a few showers and gusty northerly winds over the next few days. The next disturbance and cold front will push through Monday into Tuesday likely bringing a round of showers and thunderstorms. Strong gusty winds are also forecast to accompany this system.

THUNDERSTORM GUSTS NEXT 24 HOURS:

None.

TROPICAL OUTLOOK

No tropical disturbances are expected to affect the Northern Gulf of Mexico over the next week.

Local Weather Saturday 05:00 to Saturday 17:00

Weather: Heavy rain, dry soon

Lightning Risk: Nil to Low

Visibility: 1 - 5 nm

Fog Risk: Nil to Low

Max Sustained Wind (Ws10): 18-23 kts

Max Significant Wave Height (Hs): 5-7 ft

Max Wave Height (Hmax): 9-11 ft

Max Temperature: 74 °F

Min Temperature: 66 °F

CST	CONF	Dir	WINDS				WIND WAVES		SWELL			TOTAL SEA			WEATHER			
			Ws33ft (kts)	Wg33ft (kts)	Ws165ft (kts)	Wg165ft (kts)	H (ft)	T (s)	Dir	H (ft)	T (s)	Hs (ft)	Hocnl (ft)	Tz (s)	Vis (nm)	T7ft (°F)	Lightning	
			>=30	>=30	>=60	>=60						>=5.0			<=0		>=6	
SAT																		
11/12 06	●	NNW	16-22	22-28	22-26	28-32	1-3	3.2	SSW	0-2	3.3	2-4	3.9	2.6	5	72	Low	
11/12 09	●	N	16-22	28-34	22-26	34-38	4-6	4.6	WNW	2-4	5.5	4-6	8.2	3.8	1	69	Nil	
11/12 12	●	N	18-22	24-30	22-26	30-36	4-6	5.0	WNW	2-4	6.3	5-7	9.5	4.2	5	67	Nil	
11/12 15	●	N	18-22	26-30	22-26	30-36	5-7	5.3	WNW	2-4	6.2	5-7	9.5	4.3	5	66	Nil	
11/12 18	●	N	18-24	26-32	22-28	32-36	5-7	5.2	WNW	2-4	6.1	5-7	9.5	4.2	5	66	Nil	
11/12 21	●	N	20-24	28-32	24-30	34-38	5-7	5.2	WNW	1-3	5.8	6-8	9.8	4.2	5	64	Nil	
SUN																		
11/13 00	●	NNE	20-24	28-32	24-30	34-38	5-7	5.2	NW	2-4	5.8	6-8	9.8	4.2	5	62	Nil	
11/13 03	●	NNE	18-24	28-34	22-28	34-40	5-7	5.2	NW	2-4	5.6	6-8	9.8	4.2	5	61	Nil	
11/13 06	●	NNE	18-22	26-32	22-28	32-36	5-7	5.2	NNW	1-3	5.5	5-7	9.5	4.2	5	60	Nil	
11/13 09	●	NE	16-22	26-30	20-26	30-36	5-7	5.3	NNW	2-4	5.5	5-7	9.2	4.2	5	59	Nil	
11/13 12	●	NE	14-20	24-30	18-24	30-34	4-6	5.2	N	2-4	5.5	5-7	8.5	4.2	5	59	Nil	
11/13 15	●	NE	12-16	22-26	14-20	26-32	3-5	4.9	NNE	2-4	5.5	4-6	7.2	4.0	5	60	Nil	
11/13 18	●	ENE	10-16	16-22	14-20	20-24	2-4	4.8	NNE	1-3	5.0	3-5	6.2	3.8	5	62	Nil	
11/13 21	●	ENE	12-16	18-24	14-20	22-26	2-4	4.7	N	1-3	4.5	3-5	5.9	3.6	5	64	Nil	
MON																		
11/14 00	●	E	10-16	18-22	14-20	22-26	2-4	4.6	NNE	1-3	4.3	3-5	5.6	3.5	5	65	Nil	
11/14 03	●	ESE	8-14	16-22	12-16	20-24	1-3	3.6	ENE	2-4	5.0	2-4	5.2	3.5	5	67	Nil	
11/14 06	●	ESE	8-12	14-18	10-14	16-22	0-2	3.2	ENE	2-4	5.0	2-4	4.6	3.4	5	69	Nil	
11/14 09	●	SE	8-12	12-16	10-14	14-18	0-2	3.1	ENE	1-3	4.9	2-4	4.3	3.3	5	71	Nil	
11/14 12	●	SE	12-16	16-22	14-20	20-24	1-3	3.3	ENE	1-3	4.9	2-4	4.3	3.1	5	73	Nil	
11/14 15	●	SE	16-22	22-28	22-26	26-32	2-4	3.7	ENE	1-3	4.8	3-5	5.6	3.1	5	75	Nil	
11/14 18	●	SSE	20-26	28-32	26-30	32-38	4-6	4.2	ENE	1-3	4.8	4-6	7.2	3.4	5	78	Low	
11/14 21	●	SSE	22-28	32-38	28-34	38-44	5-7	4.8	E	1-3	5.1	5-7	9.5	3.8	5	79	Low	
TUE																		
11/15 00	●	SW	22-28	30-36	28-34	36-42	6-8	5.3	ESE	1-3	5.3	6-8	10.8	4.2	5	76	High	
11/15 03	●	WNW	16-20	34-40	20-26	40-46	3-5	4.4	S	5-7	6.0	6-8	10.5	4.3	3	74	Med	
11/15 06	●	NW	14-20	24-28	20-24	28-34	3-5	4.3	SSW	4-6	5.9	5-7	9.5	4.3	5	71	Nil	
11/15 12	●	NNW	16-20	24-28	20-24	28-34	3-5	4.6	SSW	3-5	5.8	5-7	8.5	4.2	5	66	Nil	
11/15 18	●	N	14-20	22-28	18-24	28-32	3-5	4.5	W	2-4	5.7	4-6	7.9	4.0	5	67	Nil	
WED																		
11/16 00	●	NNE	14-20	22-28	18-24	28-32	3-5	4.5	NW	2-4	5.6	4-6	7.9	3.9	5	65	Nil	
11/16 06	●	NNE	14-20	22-26	18-24	26-30	3-5	4.4	NNW	2-4	5.3	4-6	6.9	3.7	5	64	Nil	
11/16 12	●	NE	14-20	26-30	18-24	30-36	4-6	4.6	NNW	2-4	5.3	4-6	7.9	3.8	5	63	Nil	
11/16 18	●	NE	16-22	24-28	20-26	28-34	3-5	4.6	N	1-3	5.0	4-6	7.2	3.7	5	64	Nil	

CST	CONF		WINDS				WIND WAVES		SWELL			TOTAL SEA			WEATHER		
Date Time	Conf	Dir	Ws33ft (kts) >=30	Wg33ft (kts) >=30	Ws165ft (kts) >=60	Wg165ft (kts) >=60	H (ft)	T (s)	Dir	H (ft)	T (s)	Hs (ft) >=5.0	Hocnl (ft)	Tz (s)	Vis (nm) <=0	T7ft (°F)	Lightning >=6
THU	Conf	Dir	Ws33ft	Wg33ft	Ws165ft	Wg165ft	H	T	Dir	H	T	Hs	Hocnl	Tz	Vis	T7ft	Lightning
11/17 00	☉	NE	16-22	24-30	22-26	28-34	4-6	4.7	N	1-3	5.1	4-6	7.9	3.8	5	63	Nil
11/17 06	☉	NE	20-24	30-34	24-30	36-40	6-8	5.4	NE	1-3	5.6	6-8	10.5	4.3	5	61	Nil
11/17 12	☉	NE	20-24	28-34	24-30	34-40	6-8	5.7	E	2-4	6.4	6-8	11.2	4.5	2	60	Nil
11/17 18	☉	NNE	20-26	32-38	26-32	38-44	6-8	5.7	E	3-5	7.0	7-9	12.5	4.7	1	59	Nil
FRI	Conf	Dir	Ws33ft	Wg33ft	Ws165ft	Wg165ft	H	T	Dir	H	T	Hs	Hocnl	Tz	Vis	T7ft	Lightning
11/18 00	☉	NNE	18-24	30-36	24-28	36-42	5-7	5.4	E	3-5	7.1	6-8	11.2	4.7	5	58	Nil
11/18 06	☉	NNE	18-22	28-34	22-26	34-40	5-7	5.2	E	3-5	6.9	6-8	10.5	4.5	5	58	Nil
11/18 12	☉	NE	14-20	26-30	18-22	30-36	4-6	5.0	ENE	3-5	6.5	5-7	9.2	4.4	5	58	Nil
11/18 18	☉	NE	12-18	22-26	16-20	26-30	2-4	4.5	ENE	3-5	6.2	4-6	7.5	4.1	5	60	Nil
SAT	Conf	Dir	Ws33ft	Wg33ft	Ws165ft	Wg165ft	H	T	Dir	H	T	Hs	Hocnl	Tz	Vis	T7ft	Lightning
11/19 00	☉	NE	12-18	20-26	16-22	24-30	3-5	4.7	ENE	2-4	5.9	4-6	7.2	4.0	5	62	Nil

SM-137A : Graphs

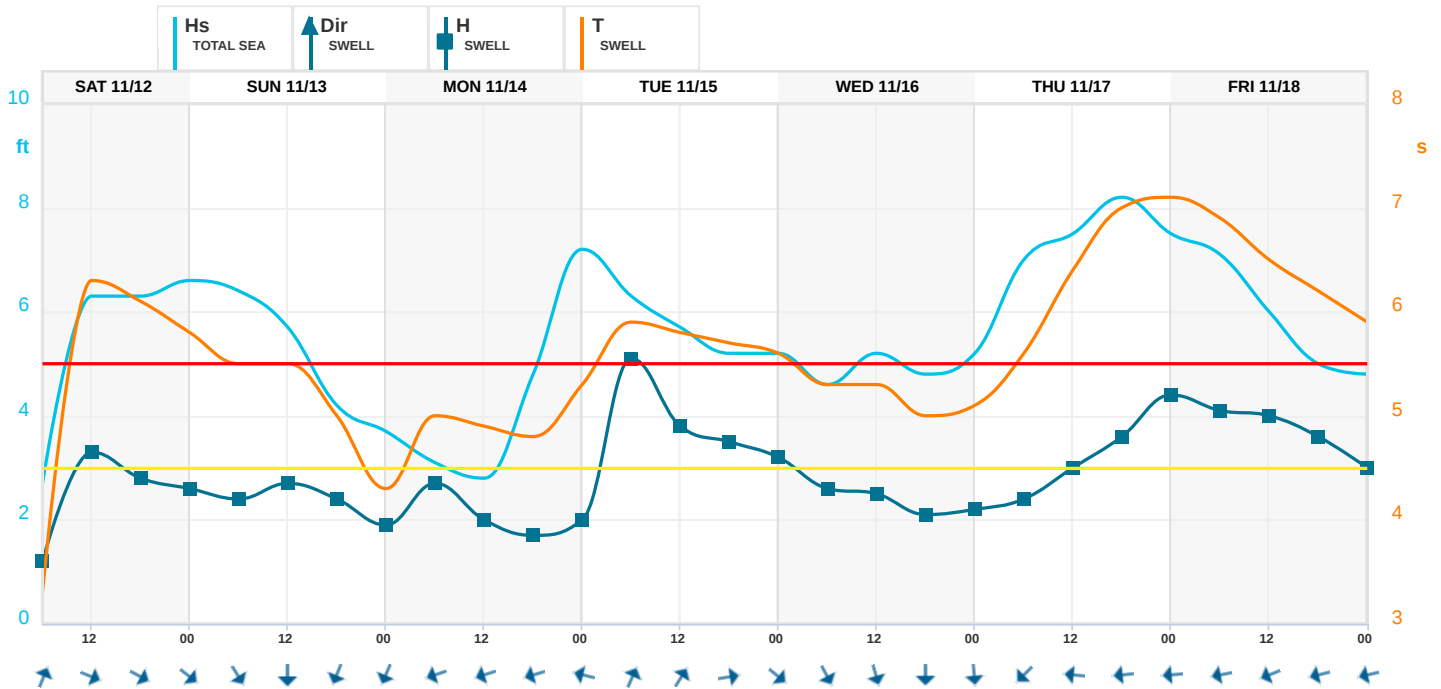
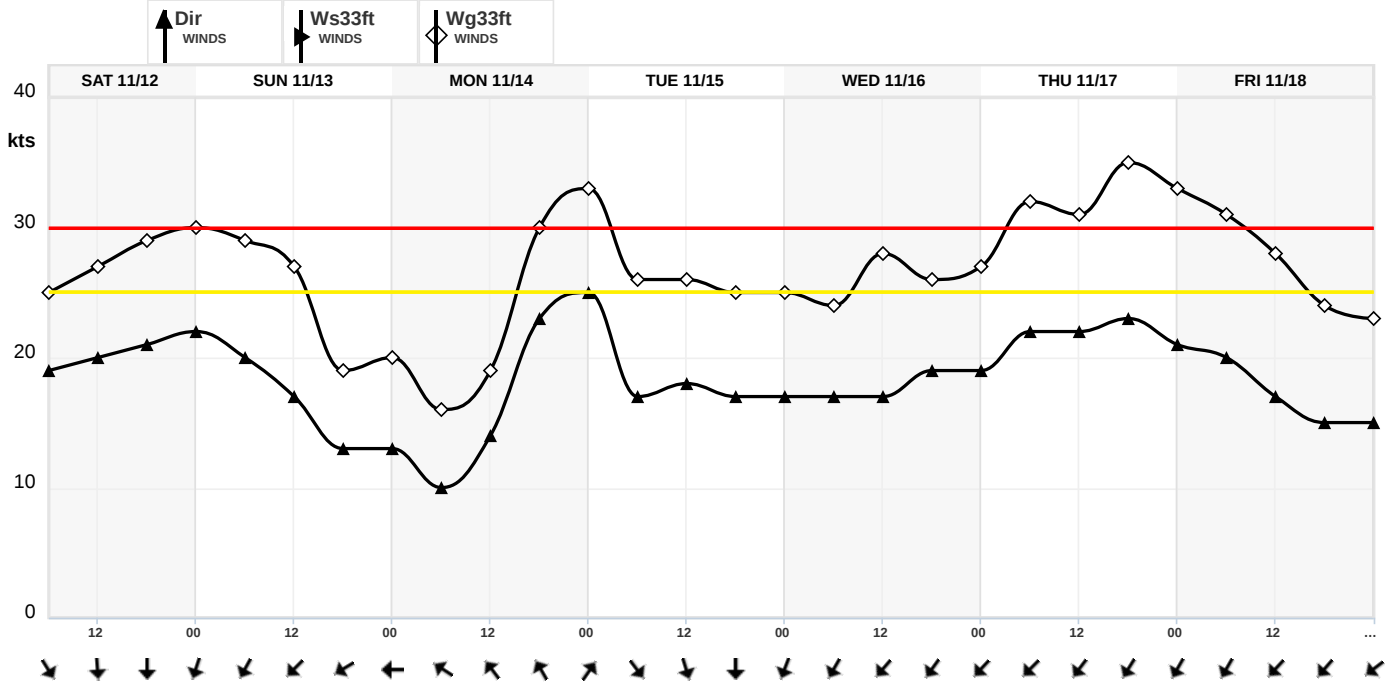
0500 forecast issued at 0440 CST

StormGeo, Forecaster

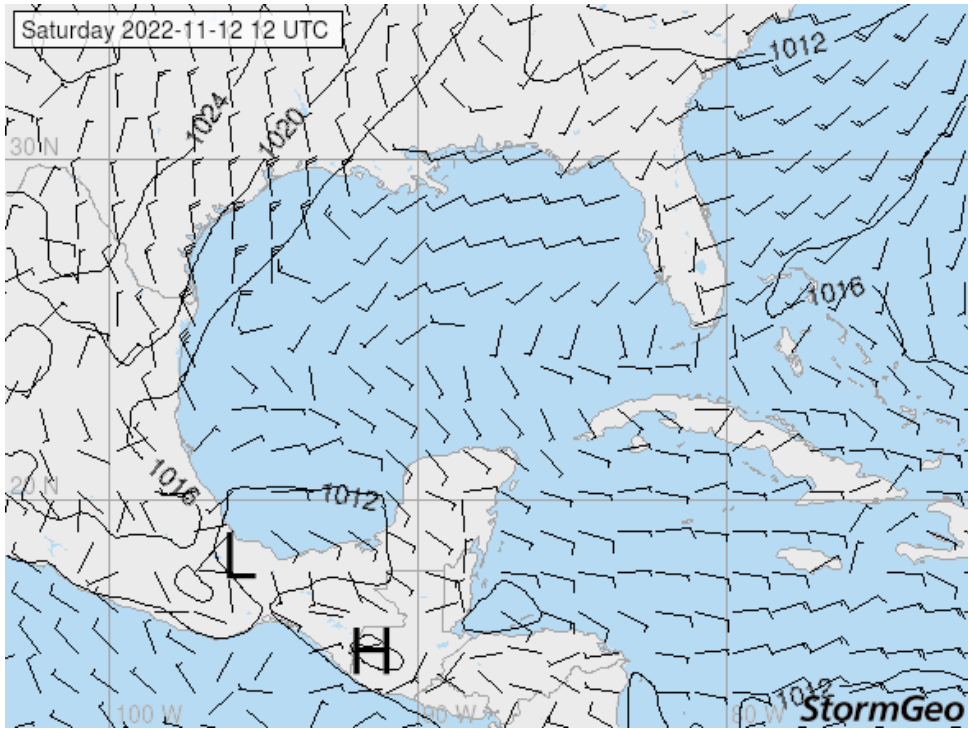
Sunrise
06:28 CST

Sunset
17:16 CST

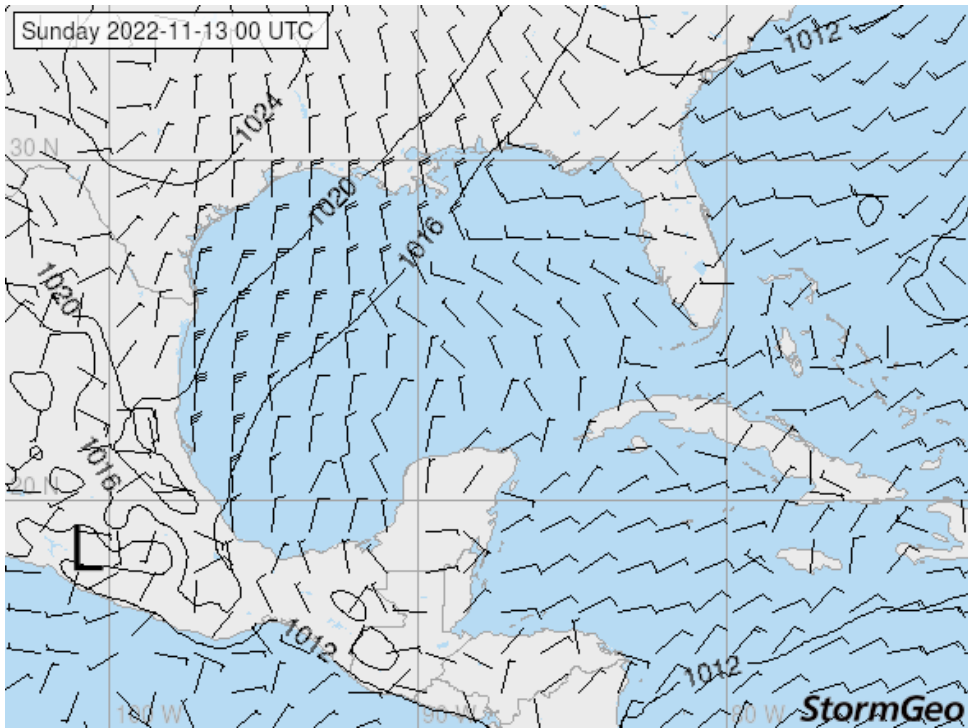
Position
28.268° / -92.085°



Synoptic Charts 12.11.2022 12.00.00



Synoptic Charts 13.11.2022 00.00.00



SM-137A : Table

1400 forecast issued at 1335 CST

StormGeo, Forecaster

Sunrise
06:28 CST

Sunset
17:16 CST

Position
28.268° / -92.085°

FORECAST DISCUSSION:

A cold front pushing into the leases offshore southeast Louisiana and eastward as well as the deepwater leases will bring strong northerly winds behind it tonight into Sunday morning. An isolated thunderstorm may occur with the front. Winds will decrease and veer around to the east to southeast during the day Sunday through early Monday. An area of low pressure and cold front will move across the northwest Gulf Monday into Tuesday likely bringing a round of thunderstorms and strong winds.

THUNDERSTORM GUSTS NEXT 24 HOURS:

Gusts to 45 kts today.

TROPICAL OUTLOOK

No tropical disturbances are expected to affect the Northern Gulf of Mexico over the next week.

Local Weather Saturday 14:00 to Sunday 02:00

Weather: Dry

Lightning Risk: Nil

Visibility: 5 nm

Fog Risk: Nil

Max Sustained Wind (Ws10): 20-25 kts

Max Significant Wave Height (Hs): 6-8 ft

Max Wave Height (Hmax): 10-12 ft

Max Temperature: 66 °F

Min Temperature: 60 °F

CST	CONF		WINDS				WIND WAVES		SWELL			TOTAL SEA			WEATHER			
	Date Time	Conf	Dir	Ws33ft (kts)	Wg33ft (kts)	Ws165ft (kts)	Wg165ft (kts)	H (ft)	T (s)	Dir	H (ft)	T (s)	Hs (ft)	Hocnl (ft)	Tz (s)	Vis (nm)	T7ft (°F)	Lightning
				>=30	>=30	>=60	>=60						>=5.0			<=0		>=6
SAT																		
11/12 15	●	N	18-24	26-32	22-28	32-36	5-7	5.3	WNW	2-4	6.3	6-8	10.2	4.3	5	65	Nil	
11/12 18	●	N	18-24	26-32	24-28	32-38	5-7	5.2	WNW	2-4	6.2	5-7	9.5	4.2	5	65	Nil	
11/12 21	●	N	20-24	28-34	24-30	34-38	5-7	5.2	NW	2-4	6.0	6-8	10.2	4.2	5	64	Nil	
SUN																		
11/13 00	●	NNE	20-24	28-34	24-30	34-38	5-7	5.3	NW	2-4	6.0	6-8	10.5	4.3	5	61	Nil	
11/13 03	●	NNE	20-24	30-34	24-30	36-40	6-8	5.4	NW	2-4	5.6	6-8	10.5	4.3	5	60	Nil	
11/13 06	●	NNE	18-24	28-34	24-28	34-40	5-7	5.4	NNW	1-3	5.5	6-8	10.2	4.3	5	59	Nil	
11/13 09	●	NE	16-22	26-30	20-26	30-36	5-7	5.4	NNW	2-4	5.6	5-7	9.5	4.3	5	58	Nil	
11/13 12	●	NE	14-20	24-30	18-24	28-34	4-6	5.1	NNE	2-4	5.7	5-7	8.5	4.2	5	59	Nil	
11/13 15	●	NE	12-16	22-28	14-20	28-32	3-5	4.8	NNE	2-4	5.5	4-6	7.2	4.0	5	60	Nil	
11/13 18	●	NE	12-16	18-22	14-20	22-26	2-4	4.7	NNE	1-3	5.1	3-5	6.6	3.8	5	62	Nil	
11/13 21	●	ENE	12-16	18-24	14-20	22-26	2-4	4.7	NNE	1-3	4.7	3-5	5.9	3.6	5	64	Nil	
MON																		
11/14 00	●	E	10-16	18-22	14-18	22-26	2-4	4.7	NNE	1-3	4.3	3-5	5.9	3.6	5	64	Nil	
11/14 03	●	ESE	8-14	18-22	10-16	20-26	1-3	3.6	ENE	2-4	5.1	2-4	5.2	3.5	5	67	Nil	
11/14 06	●	SE	6-12	14-18	8-14	16-22	0-2	3.0	ENE	2-4	5.0	2-4	4.9	3.5	5	69	Nil	
11/14 09	●	ESE	8-12	12-16	10-14	14-20	0-2	3.1	ENE	2-4	5.0	2-4	4.3	3.4	5	72	Nil	
11/14 12	●	SE	10-16	16-20	14-18	18-24	1-3	3.3	ENE	1-3	4.9	2-4	4.3	3.1	5	73	Nil	
11/14 15	●	SE	14-18	22-26	16-22	26-30	2-4	3.5	ENE	1-3	4.8	2-4	4.9	3.1	5	75	Nil	
11/14 18	●	SSE	20-26	28-32	26-32	34-38	3-5	4.0	ENE	1-3	4.8	4-6	6.9	3.3	5	78	Low	
11/14 21	●	S	24-30	36-40	32-36	42-48	5-7	4.9	E	1-3	5.1	6-8	10.2	3.9	5	77	Low	
TUE																		
11/15 00	●	SW	28-34	40-46	36-40	48-54	7-9	5.4	ESE	2-4	5.4	7-9	12.1	4.3	5	75	Med	
11/15 03	●	W	18-24	38-44	24-28	46-50	4-6	4.8	S	4-6	5.9	6-8	9.8	4.3	5	75	Nil	
11/15 06	●	NW	18-22	26-32	22-28	32-36	3-5	4.4	SSW	4-6	5.9	5-7	9.5	4.1	5	71	Nil	
11/15 09	●	NNW	16-22	28-34	22-26	34-38	4-6	4.7	SW	3-5	5.9	5-7	9.2	4.2	5	67	Nil	
11/15 12	●	NNW	16-22	24-28	20-26	28-34	4-6	4.9	WSW	3-5	5.9	5-7	9.2	4.2	5	65	Nil	
11/15 18	●	N	14-20	24-28	18-24	28-34	3-5	4.7	WNW	3-5	5.9	5-7	8.5	4.1	5	66	Nil	
WED																		
11/16 00	●	NNE	16-22	26-32	22-26	32-36	4-6	4.8	NW	2-4	5.7	5-7	8.9	4.0	5	64	Nil	
11/16 06	●	NNE	18-22	26-30	22-26	30-36	4-6	4.9	NNW	2-4	5.6	5-7	8.9	4.1	5	61	Nil	
11/16 12	●	NNE	18-24	26-32	22-28	32-36	5-7	5.2	N	2-4	5.5	5-7	9.5	4.1	5	59	Nil	
11/16 18	●	NNE	18-22	26-30	22-28	30-36	4-6	4.9	ENE	2-4	5.6	5-7	8.9	4.0	5	62	Nil	

CST	CONF		WINDS				WIND WAVES		SWELL			TOTAL SEA			WEATHER		
Date Time	Conf	Dir	Ws33ft (kts) >=30	Wg33ft (kts) >=30	Ws165ft (kts) >=60	Wg165ft (kts) >=60	H (ft)	T (s)	Dir	H (ft)	T (s)	Hs (ft) >=5.0	Hocnl (ft)	Tz (s)	Vis (nm) <=0	T7ft (°F)	Lightning >=6
THU	Conf	Dir	Ws33ft	Wg33ft	Ws165ft	Wg165ft	H	T	Dir	H	T	Hs	Hocnl	Tz	Vis	T7ft	Lightning
11/17 00	☉	NNE	20-26	30-34	26-30	36-40	5-7	5.2	N	1-3	5.6	6-8	9.8	4.1	5	60	Nil
11/17 06	☉	NNE	18-24	32-36	24-28	38-42	6-8	5.5	NE	2-4	5.8	6-8	10.5	4.4	5	59	Nil
11/17 12	☉	NE	14-20	24-28	18-22	28-34	4-6	5.1	ENE	3-5	6.2	5-7	8.9	4.4	5	58	Nil
11/17 18	☉	NE	12-16	18-24	14-20	22-28	2-4	4.3	ENE	2-4	6.0	4-6	6.9	3.9	5	58	Nil
FRI	Conf	Dir	Ws33ft	Wg33ft	Ws165ft	Wg165ft	H	T	Dir	H	T	Hs	Hocnl	Tz	Vis	T7ft	Lightning
11/18 00	☉	NE	12-16	18-24	14-20	22-26	2-4	4.5	ENE	1-3	5.2	3-5	5.9	3.7	5	59	Nil
11/18 06	☉	ENE	12-18	18-24	16-22	22-28	2-4	4.6	ENE	1-3	4.8	3-5	5.9	3.6	5	61	Nil
11/18 12	☉	ENE	14-18	20-26	18-22	24-30	3-5	4.8	E	1-3	4.9	3-5	6.6	3.8	5	63	Nil
11/18 18	☉	ENE	14-20	20-26	18-22	24-30	3-5	4.9	E	1-3	4.7	4-6	6.9	3.8	5	66	Nil
SAT	Conf	Dir	Ws33ft	Wg33ft	Ws165ft	Wg165ft	H	T	Dir	H	T	Hs	Hocnl	Tz	Vis	T7ft	Lightning
11/19 00	☉	E	14-20	22-26	18-24	26-30	4-6	4.8	NNE	0-2	5.5	4-6	6.9	3.8	5	69	Nil
11/19 06	☉	E	16-22	22-26	20-26	26-32	4-6	4.9	SSW	0-2	4.0	4-6	7.5	3.9	5	69	Nil
11/19 12	☉	E	20-26	32-36	26-30	38-42	6-8	5.6		0-1		6-8	10.8	4.4	5	70	Nil

SM-137A : Graphs

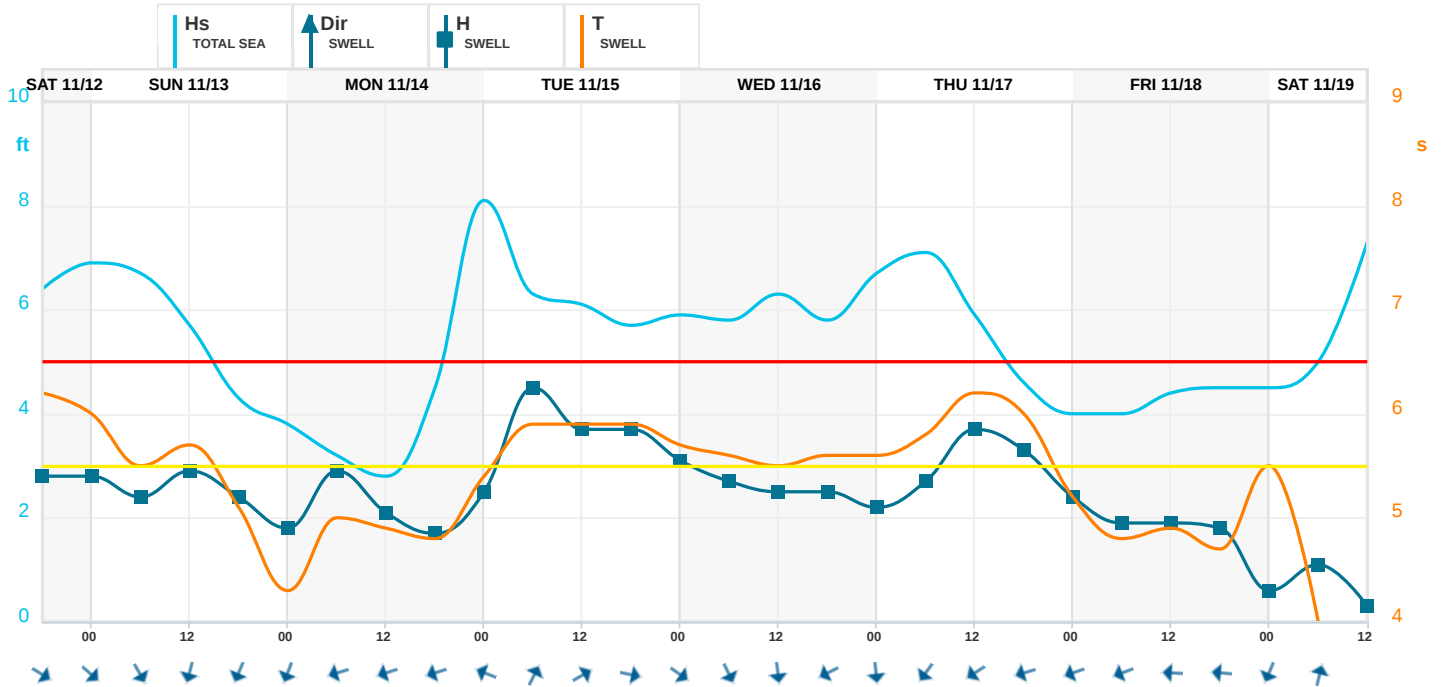
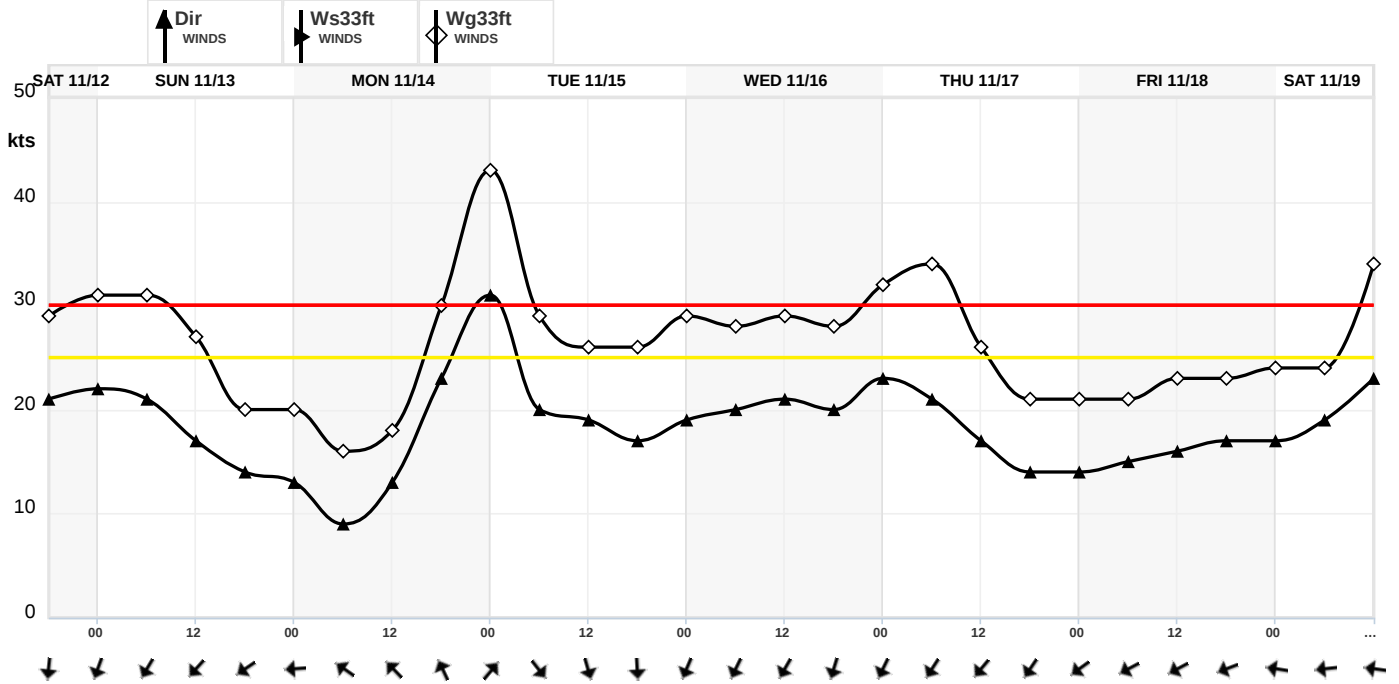
1400 forecast issued at 1335 CST

StormGeo, Forecaster

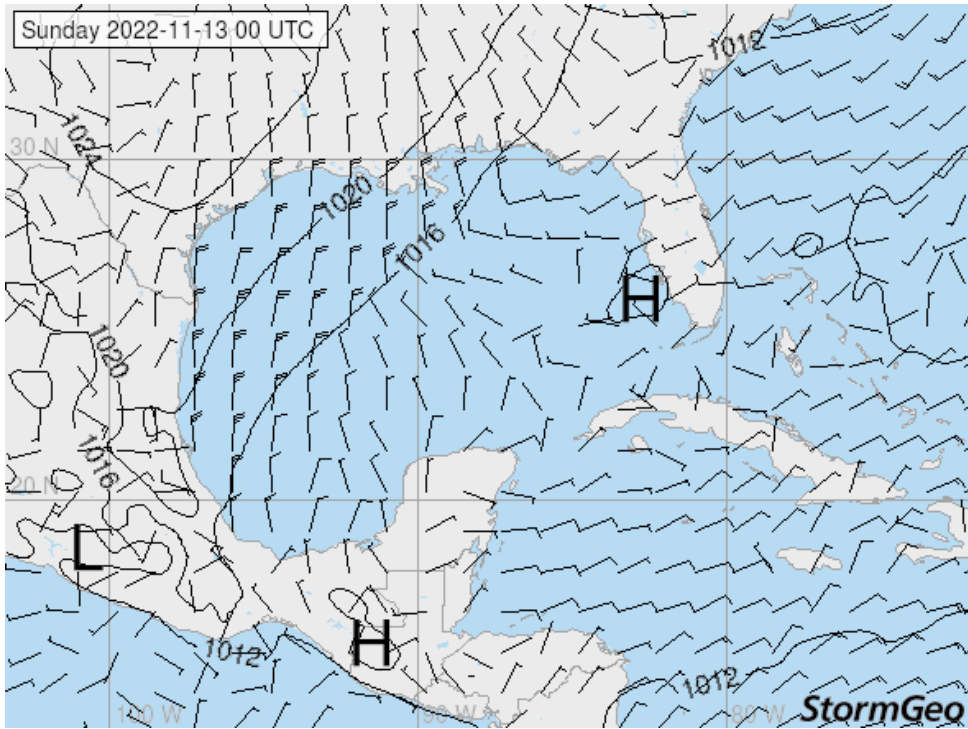
Sunrise
06:28 CST

Sunset
17:16 CST

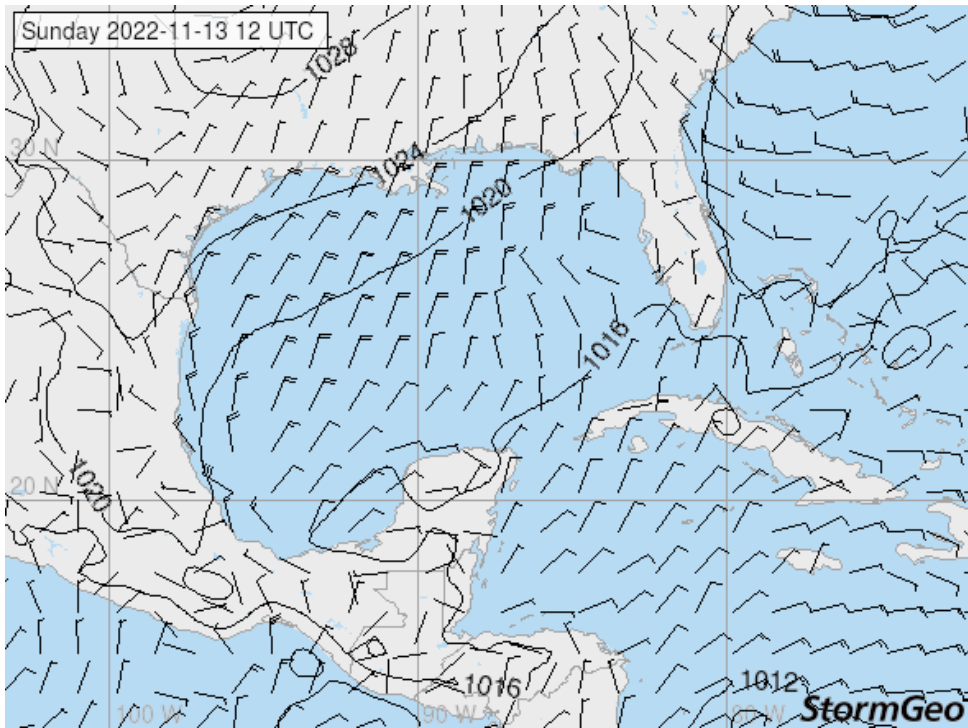
Position
28.268° / -92.085°



Synoptic Charts 13.11.2022 00.00.00



Synoptic Charts 13.11.2022 12.00.00



SM-137A : Table

0500 forecast issued at 0441 CST

StormGeo, Forecaster

Sunrise
06:28 CST

Sunset
17:16 CST

Position
28.268° / -92.085°

FORECAST DISCUSSION:

A cold front will push through the region today and continue to move eastward bringing strong northerly winds. Winds will decrease and veer to an east to southeast direction early Monday. An area of low pressure and associated cold front will move across the region late Tuesday bringing a round of showers and thunderstorms.

THUNDERSTORM GUSTS NEXT 24 HOURS:

None

TROPICAL OUTLOOK

No tropical disturbances are expected to affect the Northern Gulf of Mexico over the next week.

Local Weather Sunday 05:00 to Sunday 17:00

Weather: Dry
 Lightning Risk: Nil
 Visibility: 5 nm
 Fog Risk: Nil
 Max Sustained Wind (Ws10): 19-24 kts
 Max Significant Wave Height (Hs): 6-8 ft
 Max Wave Height (Hmax): 10-12 ft
 Max Temperature: 61 °F
 Min Temperature: 58 °F

CST	CONF		WINDS				WIND WAVES		SWELL			TOTAL SEA			WEATHER			
	Date Time	Conf	Dir	Ws33ft (kts) >=30	Wg33ft (kts) >=30	Ws165ft (kts) >=60	Wg165ft (kts) >=60	H (ft)	T (s)	Dir	H (ft)	T (s)	Hs (ft) >=5.0	Hocnl (ft)	Tz (s)	Vis (nm) <=0	T7ft (°F)	Lightning >=6
SUN																		
11/13 06	●	NNE	18-24	28-34	24-28	34-40	5-7	5.5	NNW	1-3	5.5	6-8	10.2	4.4	5	58	Nil	
11/13 09	●	NE	16-22	28-34	22-26	34-38	5-7	5.4	NNW	2-4	5.6	6-8	9.8	4.4	5	58	Nil	
11/13 12	●	NE	14-20	24-28	18-24	28-34	4-6	5.3	N	2-4	5.6	5-7	8.9	4.2	5	58	Nil	
11/13 15	●	NE	12-18	22-28	16-20	26-32	3-5	4.9	NNE	2-4	5.5	4-6	7.5	4.0	5	59	Nil	
11/13 18	●	ENE	12-16	18-22	14-20	22-26	3-5	4.8	NNE	1-3	5.1	3-5	6.6	3.8	5	62	Nil	
11/13 21	●	ENE	12-16	18-24	14-20	22-28	2-4	4.7	N	1-3	4.6	3-5	6.2	3.7	5	63	Nil	
MON																		
11/14 00	●	E	10-16	18-24	14-18	22-26	2-4	4.6	NE	1-3	4.7	3-5	5.9	3.6	5	64	Nil	
11/14 03	●	ESE	8-12	16-22	10-16	20-24	1-3	3.6	ENE	2-4	5.1	2-4	5.2	3.6	5	67	Nil	
11/14 06	●	ESE	6-12	12-18	8-12	16-20	0-2	2.9	ENE	2-4	5.0	2-4	4.9	3.5	5	69	Nil	
11/14 09	●	ESE	8-12	12-16	10-14	14-18	0-2	3.2	ENE	1-3	5.0	2-4	4.3	3.4	5	71	Nil	
11/14 12	●	ESE	8-14	14-18	12-16	16-22	1-3	3.4	ENE	1-3	4.9	2-4	3.9	3.2	5	72	Nil	
11/14 15	●	ESE	14-18	18-24	18-22	22-28	2-4	3.8	NE	1-3	4.5	2-4	4.6	3.1	5	75	Nil	
11/14 18	●	SE	16-20	24-30	20-24	28-34	2-4	3.8	ENE	1-3	4.8	3-5	5.9	3.2	5	77	Nil	
11/14 21	●	SSE	24-30	38-42	30-36	44-50	4-6	4.6	E	1-3	5.1	5-7	8.9	3.7	5	75	Med	
TUE																		
11/15 00	●	SW	26-30	36-42	32-36	44-48	5-7	5.1	ESE	2-4	5.5	6-8	10.8	4.1	2	75	High	
11/15 03	●	W	16-22	38-42	20-26	44-50	3-5	4.4	S	4-6	5.9	6-8	9.8	4.3	4	75	High	
11/15 06	●	NNW	16-22	26-30	20-26	30-36	3-5	4.2	SSW	4-6	5.9	5-7	9.5	4.2	5	72	Nil	
11/15 09	●	NNW	18-22	26-30	22-28	30-36	4-6	4.5	SSW	3-5	5.9	5-7	9.5	4.1	5	68	Nil	
11/15 12	●	N	14-20	26-30	20-24	30-36	3-5	4.6	SW	3-5	5.9	5-7	8.9	4.2	5	65	Nil	
11/15 15	●	N	14-20	24-28	18-24	28-34	3-5	4.6	W	3-5	5.9	5-7	8.5	4.2	5	65	Nil	
11/15 18	●	N	14-20	20-26	18-24	26-30	3-5	4.5	WNW	3-5	5.9	4-6	8.2	4.1	5	66	Nil	
11/15 21	●	NNE	18-22	26-30	22-26	30-36	4-6	4.6	WNW	2-4	5.8	5-7	8.5	3.9	5	65	Nil	
WED																		
11/16 00	●	NNE	16-22	26-32	22-26	32-36	4-6	4.8	NW	2-4	5.7	5-7	8.9	4.0	5	64	Nil	
11/16 03	●	NNE	18-22	26-30	22-28	30-36	4-6	4.9	NW	2-4	5.6	5-7	8.9	4.0	5	64	Nil	
11/16 06	●	NNE	18-22	26-30	22-28	30-36	4-6	5.0	NNW	2-4	5.4	5-7	8.9	4.0	5	62	Nil	
11/16 12	●	NNE	16-22	28-34	22-26	34-38	5-7	5.2	NNE	2-4	5.4	5-7	9.2	4.1	5	61	Nil	
11/16 18	●	NNE	18-22	30-34	22-26	36-40	4-6	5.0	ENE	2-4	5.5	5-7	8.9	4.1	5	62	Nil	
THU																		
11/17 00	●	NNE	20-26	28-34	26-30	34-40	5-7	5.1	N	1-3	5.6	6-8	9.8	4.1	5	61	Nil	
11/17 06	●	NNE	20-24	30-36	26-30	38-42	6-8	5.5	NE	2-4	6.0	6-8	10.8	4.4	5	59	Nil	
11/17 12	●	NE	14-18	26-30	16-22	30-36	4-6	5.2	NE	3-5	6.1	5-7	8.9	4.4	5	56	Nil	
11/17 18	●	NE	12-18	20-26	16-20	24-28	2-4	4.4	ENE	2-4	5.9	4-6	6.9	3.9	5	58	Nil	

CST	CONF		WINDS				WIND WAVES		SWELL			TOTAL SEA			WEATHER		
Date Time	Conf	Dir	Ws33ft (kts) >=30	Wg33ft (kts) >=30	Ws165ft (kts) >=60	Wg165ft (kts) >=60	H (ft)	T (s)	Dir	H (ft)	T (s)	Hs (ft) >=5.0	Hocnl (ft)	Tz (s)	Vis (nm) <=0	T7ft (°F)	Lightning >=6
FRI	Conf	Dir	Ws33ft	Wg33ft	Ws165ft	Wg165ft	H	T	Dir	H	T	Hs	Hocnl	Tz	Vis	T7ft	Lightning
11/18 00	●	NE	16-20	24-28	20-26	28-32	3-5	4.6	E	1-3	5.4	4-6	7.2	3.7	5	59	Nil
11/18 06	●	NE	16-22	24-28	20-26	28-34	4-6	4.9	E	1-3	5.5	4-6	8.2	4.0	5	59	Nil
11/18 12	●	ENE	16-22	26-32	22-26	32-36	5-7	5.5	N	0-2	4.1	5-7	9.2	4.3	5	61	Nil
11/18 18	●	ENE	14-18	20-26	18-22	24-30	4-6	5.3	E	2-4	6.1	4-6	8.2	4.2	5	65	Nil
SAT	Conf	Dir	Ws33ft	Wg33ft	Ws165ft	Wg165ft	H	T	Dir	H	T	Hs	Hocnl	Tz	Vis	T7ft	Lightning
11/19 00	●	E	14-20	24-28	18-24	28-34	4-6	5.4	E	1-3	6.8	4-6	8.2	4.2	5	67	Nil
11/19 06	●	ENE	20-24	26-30	24-30	30-36	4-6	5.3	SE	1-3	6.0	5-7	8.5	4.2	5	68	Nil
11/19 12	●	ENE	18-24	30-36	24-28	36-42	6-8	5.8	SE	2-4	6.2	6-8	11.2	4.6	5	71	Nil
11/19 18	●	E	32-36	44-50	38-44	52-58	10-12	6.4	WSW	0-2	4.9	10-12	16.7	5.0	5	69	Nil
SUN	Conf	Dir	Ws33ft	Wg33ft	Ws165ft	Wg165ft	H	T	Dir	H	T	Hs	Hocnl	Tz	Vis	T7ft	Lightning
11/20 00	●	NE	16-22	42-46	22-26	50-54	5-7	5.6	ESE	7-9	7.7	9-11	14.8	5.4	5	64	Nil

SM-137A : Graphs

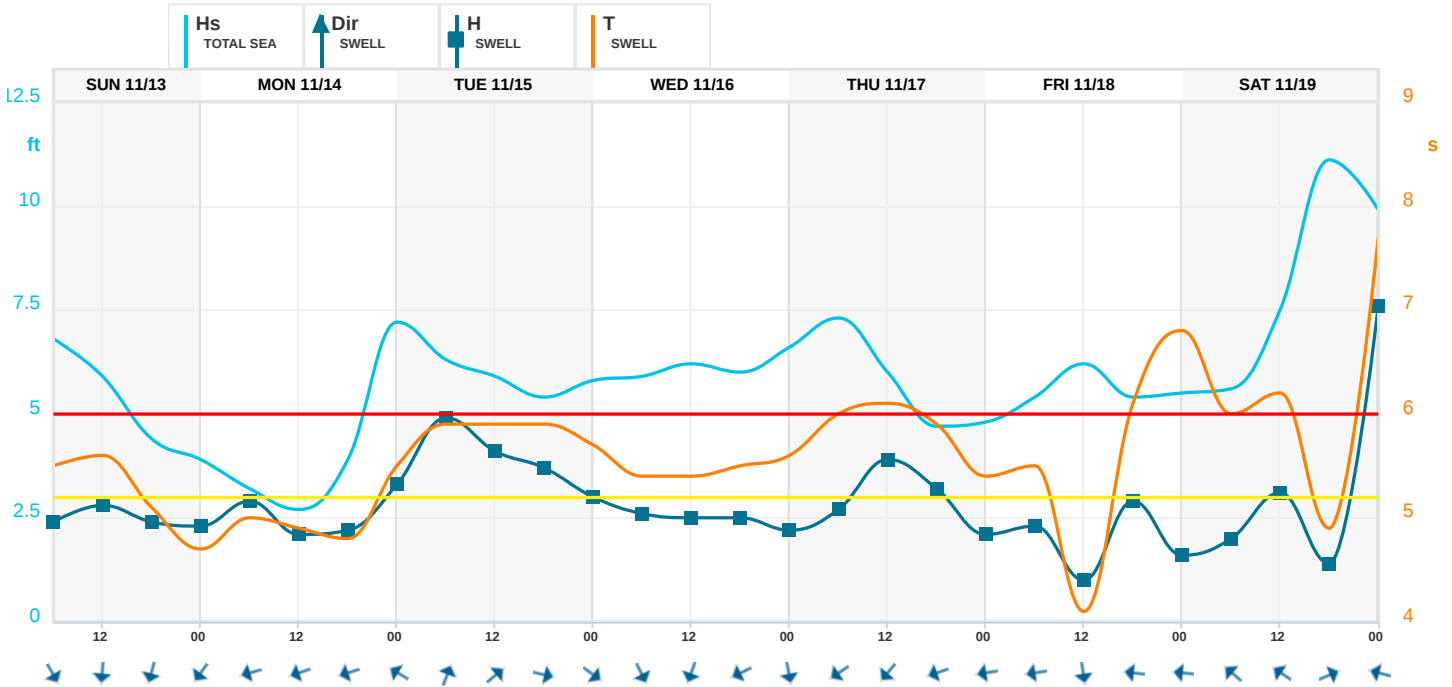
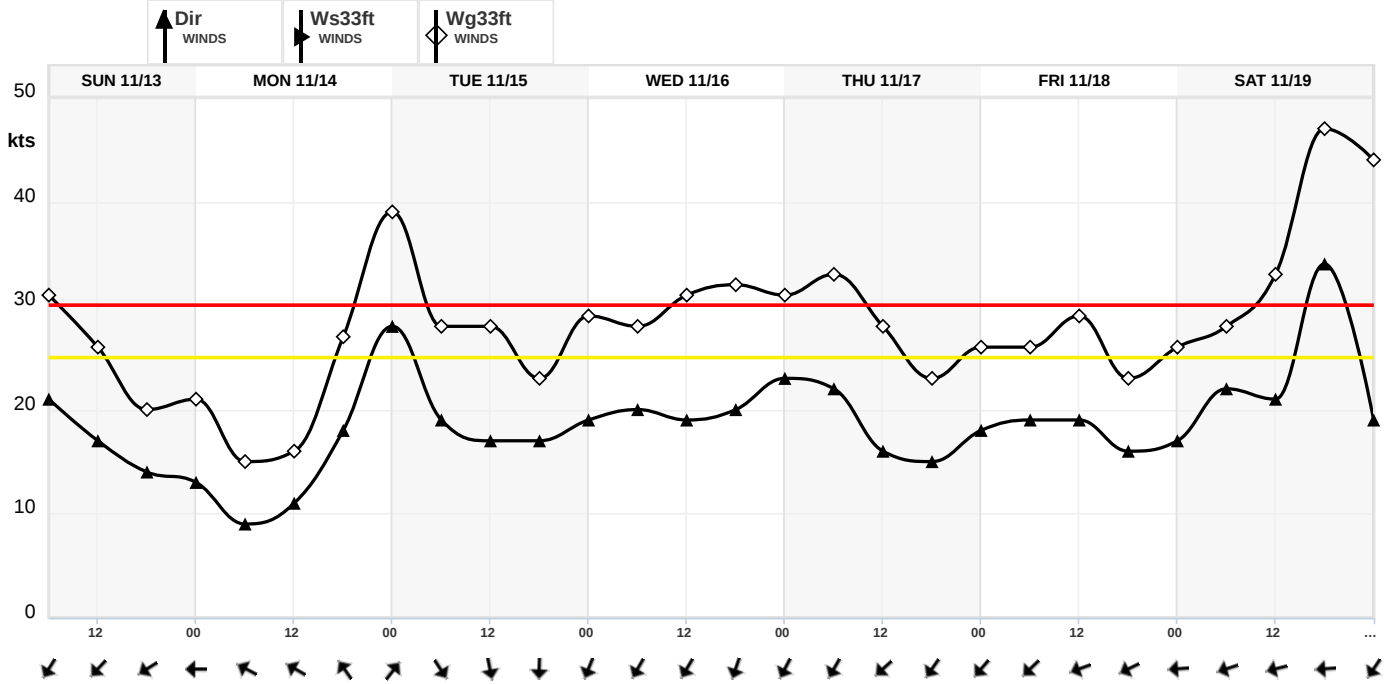
0500 forecast issued at 0441 CST

StormGeo, Forecaster

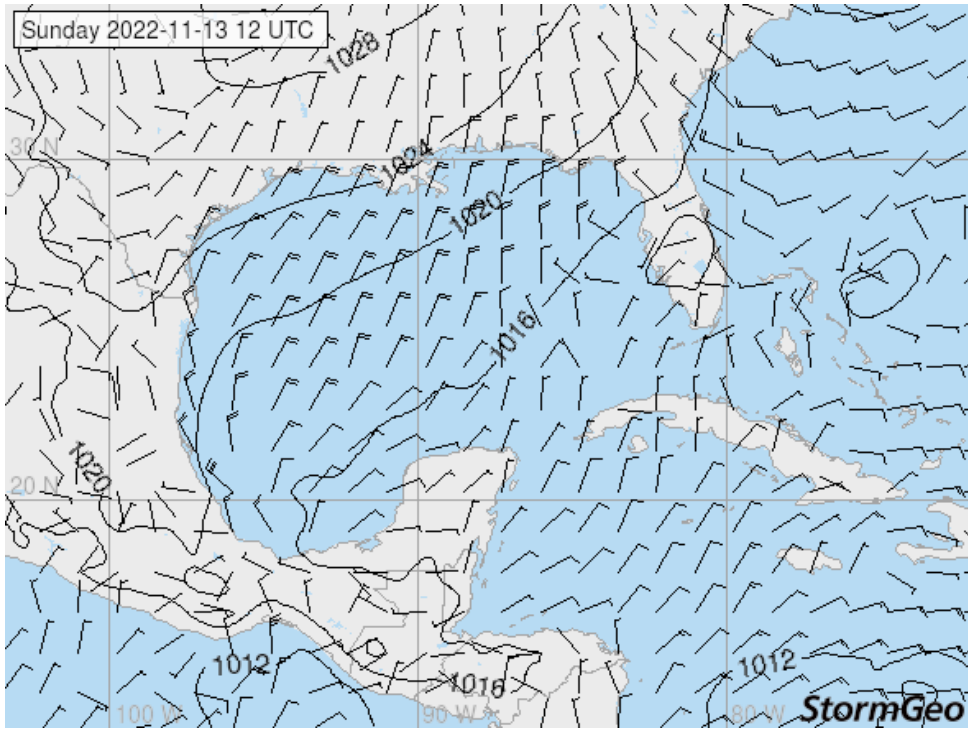
Sunrise
06:28 CST

Sunset
17:16 CST

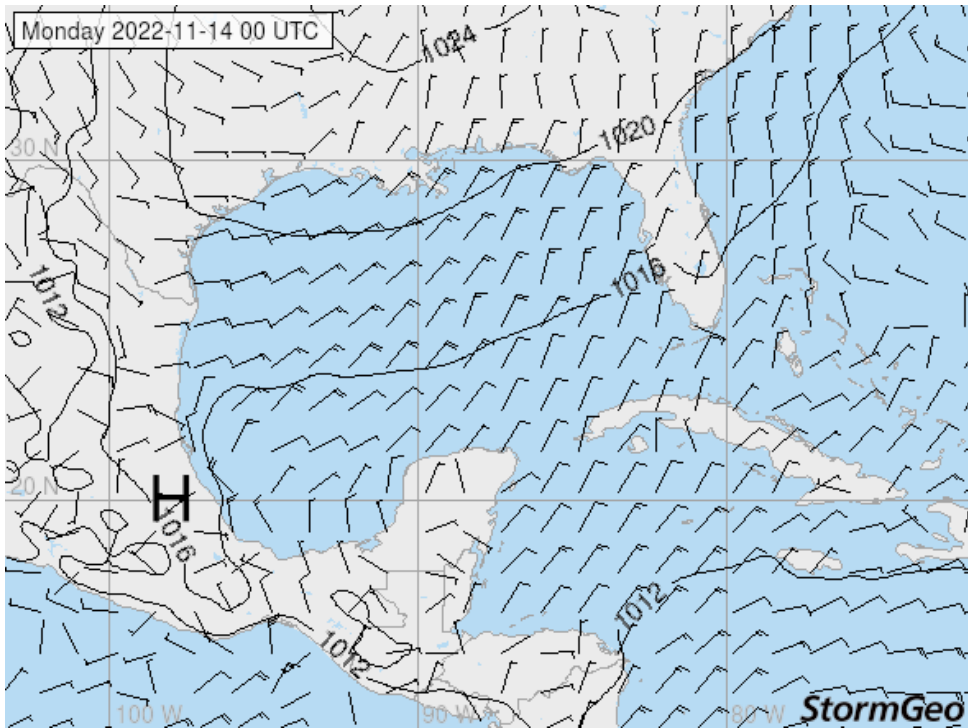
Position
28.268° / -92.085°



Synoptic Charts 13.11.2022 12.00.00



Synoptic Charts 14.11.2022 00.00.00



SM-137A : Table

1400 forecast issued at 1335 CST

StormGeo, Forecaster

Sunrise
06:28 CST

Sunset
17:16 CST

Position
28.268° / -92.085°

FORECAST DISCUSSION:

Moderate northeast winds and seas prevail behind Saturday's cold front. An area of low pressure will move across the region late Tuesday, bringing a round of showers and thunderstorms.

THUNDERSTORM GUSTS NEXT 24 HOURS:

None

TROPICAL OUTLOOK

No tropical disturbances are expected to affect the Northern Gulf of Mexico over the next week.

Local Weather Sunday 14:00 to Monday 02:00

Weather: Dry

Lightning Risk: Nil

Visibility: 5 nm

Fog Risk: Nil

Max Sustained Wind (Ws10): 13-18 kts

Max Significant Wave Height (Hs): 4-6 ft

Max Wave Height (Hmax): 8-10 ft

Max Temperature: 67 °F

Min Temperature: 59 °F

CST	CONF	Dir	WINDS				WIND WAVES		SWELL			TOTAL SEA			WEATHER		
			Ws33ft (kts)	Wg33ft (kts)	Ws165ft (kts)	Wg165ft (kts)	H (ft)	T (s)	Dir	H (ft)	T (s)	Hs (ft)	Hocnl (ft)	Tz (s)	Vis (nm)	T7ft (°F)	Lightning
SUN																	
11/13 15	●	NE	12-18	24-28	16-22	28-32	3-5	5.0	NNE	2-4	5.5	4-6	7.9	4.1	5	60	Nil
11/13 18	●	NE	12-18	20-24	16-22	22-28	3-5	4.8	N	1-3	5.0	4-6	6.9	3.8	5	62	Nil
11/13 21	●	ENE	12-16	20-24	16-20	22-28	3-5	4.7	NNE	1-3	4.8	3-5	6.2	3.7	5	64	Nil
MON																	
	CONF	Dir	Ws33ft	Wg33ft	Ws165ft	Wg165ft	H	T	Dir	H	T	Hs	Hocnl	Tz	Vis	T7ft	Lightning
11/14 00	●	E	10-16	18-22	14-18	22-26	2-4	4.6	NNE	1-3	4.7	3-5	5.9	3.6	5	64	Nil
11/14 03	●	ESE	8-12	16-22	10-14	20-24	1-3	3.3	ENE	2-4	5.0	3-5	5.2	3.6	5	68	Nil
11/14 06	●	ESE	6-10	12-16	8-12	14-20	0-2	2.7	ENE	2-4	5.0	2-4	4.6	3.5	5	70	Nil
11/14 09	●	ESE	6-10	10-16	6-12	12-18	0-2	2.5	E	2-4	4.8	2-4	3.9	3.4	5	71	Nil
11/14 12	●	ESE	8-14	12-18	12-16	14-20	1-3	3.9	ENE	1-3	4.6	2-4	3.9	3.2	5	72	Nil
11/14 15	●	SE	16-20	22-26	20-26	26-30	2-4	3.8	NE	0-2	4.3	2-4	4.9	3.0	5	74	Nil
11/14 18	●	SSE	16-22	24-30	22-26	30-34	3-5	4.1	ENE	1-3	4.8	4-6	6.9	3.4	5	76	Low
11/14 21	●	S	20-26	32-36	26-30	38-42	4-6	4.7	E	2-4	5.3	5-7	8.9	3.8	4	74	Med
TUE																	
	CONF	Dir	Ws33ft	Wg33ft	Ws165ft	Wg165ft	H	T	Dir	H	T	Hs	Hocnl	Tz	Vis	T7ft	Lightning
11/15 00	●	SW	22-28	38-42	28-34	44-50	5-7	4.9	SE	3-5	5.6	6-8	10.5	4.1	4	74	Med
11/15 03	●	WNW	18-24	30-34	24-28	36-40	3-5	4.5	S	4-6	5.8	6-8	9.8	4.2	3	74	Med
11/15 06	●	NNW	18-24	28-32	24-28	32-38	4-6	4.6	SSW	4-6	5.9	6-8	9.8	4.2	5	70	Nil
11/15 09	●	N	18-24	28-34	22-28	34-40	4-6	4.9	SW	3-5	6.0	6-8	10.2	4.2	5	66	Nil
11/15 12	●	N	16-22	26-30	20-26	30-36	4-6	5.1	WSW	3-5	6.1	6-8	9.8	4.3	5	64	Nil
11/15 15	●	N	14-20	24-30	18-24	30-34	4-6	5.0	WNW	3-5	6.0	5-7	9.2	4.3	5	64	Nil
11/15 18	●	N	16-22	24-30	22-26	28-34	4-6	4.9	W	2-4	5.9	5-7	8.5	4.2	5	65	Nil
11/15 21	●	NNE	18-22	26-30	22-28	30-36	4-6	4.8	WNW	2-4	5.9	5-7	8.9	4.0	5	64	Nil
WED																	
	CONF	Dir	Ws33ft	Wg33ft	Ws165ft	Wg165ft	H	T	Dir	H	T	Hs	Hocnl	Tz	Vis	T7ft	Lightning
11/16 00	●	NNE	16-22	26-30	20-26	30-36	4-6	4.8	NW	2-4	5.8	5-7	8.9	4.1	5	63	Nil
11/16 03	●	NNE	14-20	24-28	20-24	28-34	4-6	4.8	NNW	2-4	5.6	5-7	8.5	4.1	5	62	Nil
11/16 06	●	NNE	14-20	22-26	20-24	26-32	4-6	4.8	NNW	2-4	5.5	4-6	8.2	4.0	5	61	Nil
11/16 09	●	NNE	16-22	24-28	20-26	28-34	4-6	4.9	NNE	2-4	5.5	5-7	8.5	4.0	5	60	Nil
11/16 12	●	NNE	16-22	24-30	22-26	28-34	4-6	5.0	N	2-4	5.5	5-7	8.9	4.1	5	59	Nil
11/16 18	●	NNE	18-24	26-32	24-28	32-38	4-6	4.9	NE	1-3	5.5	5-7	8.5	4.0	5	61	Nil
THU																	
	CONF	Dir	Ws33ft	Wg33ft	Ws165ft	Wg165ft	H	T	Dir	H	T	Hs	Hocnl	Tz	Vis	T7ft	Lightning
11/17 00	●	NNE	22-26	30-36	26-32	36-42	6-8	5.3	S	0-2	4.8	6-8	10.5	4.1	5	60	Nil
11/17 06	●	NNE	20-24	30-36	24-30	36-42	6-8	5.5	NE	1-3	5.6	6-8	10.8	4.4	5	59	Nil
11/17 12	●	NNE	14-18	24-30	18-22	30-34	4-6	5.0	NE	3-5	6.1	5-7	8.9	4.3	5	57	Nil
11/17 18	●	NNE	14-18	20-24	16-22	24-28	2-4	4.2	ENE	2-4	5.7	3-5	6.6	3.7	5	57	Nil
FRI																	
	CONF	Dir	Ws33ft	Wg33ft	Ws165ft	Wg165ft	H	T	Dir	H	T	Hs	Hocnl	Tz	Vis	T7ft	Lightning
11/18 00	●	NE	12-18	20-26	16-22	24-30	2-4	4.2	NE	1-3	5.0	3-5	6.2	3.5	5	59	Nil

CST	CONF	WINDS				WIND WAVES		SWELL			TOTAL SEA			WEATHER			
Date Time	Conf	Dir	Ws33ft (kts) >=30	Wg33ft (kts) >=30	Ws165ft (kts) >=60	Wg165ft (kts) >=60	H (ft)	T (s)	Dir	H (ft)	T (s)	Hs (ft) >=5.0	Hocnl (ft)	Tz (s)	Vis (nm) <=0	T7ft (°F)	Lightning >=6
11/18 06	●	NE	16-20	24-28	20-24	28-34	3-5	4.6	NNE	1-3	4.8	4-6	7.2	3.7	5	59	Nil
11/18 12	●	E	14-20	22-28	18-24	28-32	4-6	5.1	NW	0-2	4.0	4-6	7.5	4.0	5	63	Nil
11/18 18	●	E	10-16	16-20	14-18	20-24	3-5	5.1	ENE	1-3	5.3	3-5	6.6	3.9	5	68	Nil
SAT	Conf	Dir	Ws33ft	Wg33ft	Ws165ft	Wg165ft	H	T	Dir	H	T	Hs	Hocnl	Tz	Vis	T7ft	Lightning
11/19 00	●	SE	14-18	18-22	16-22	22-26	2-4	4.6	ENE	1-3	5.0	3-5	6.2	3.7	5	72	Nil
11/19 06	●	ESE	22-26	30-34	28-32	36-40	5-7	5.1		0-1		5-7	9.2	4.0	5	70	Nil
11/19 12	●	SSE	26-32	40-46	32-38	48-54	9-11	6.2	NNE	0-2	4.3	9-11	14.8	4.9	5	73	Low
11/19 18	●	ENE	14-18	34-38	18-22	40-46	4-6	5.2	SSE	8-10	6.9	9-11	15.4	5.3	5	71	Nil
SUN	Conf	Dir	Ws33ft	Wg33ft	Ws165ft	Wg165ft	H	T	Dir	H	T	Hs	Hocnl	Tz	Vis	T7ft	Lightning
11/20 00	●	NNE	18-24	26-32	22-28	32-36	5-7	5.2	SE	5-7	7.0	8-10	12.8	4.9	5	63	Nil
11/20 06	●	N	24-28	34-38	30-34	40-44	7-9	5.6	ESE	4-6	6.8	8-10	13.5	4.7	5	60	Nil
11/20 12	●	NNE	22-26	36-40	26-32	42-46	7-9	5.9	ENE	3-5	6.8	8-10	13.1	4.9	5	59	Nil

SM-137A : Graphs

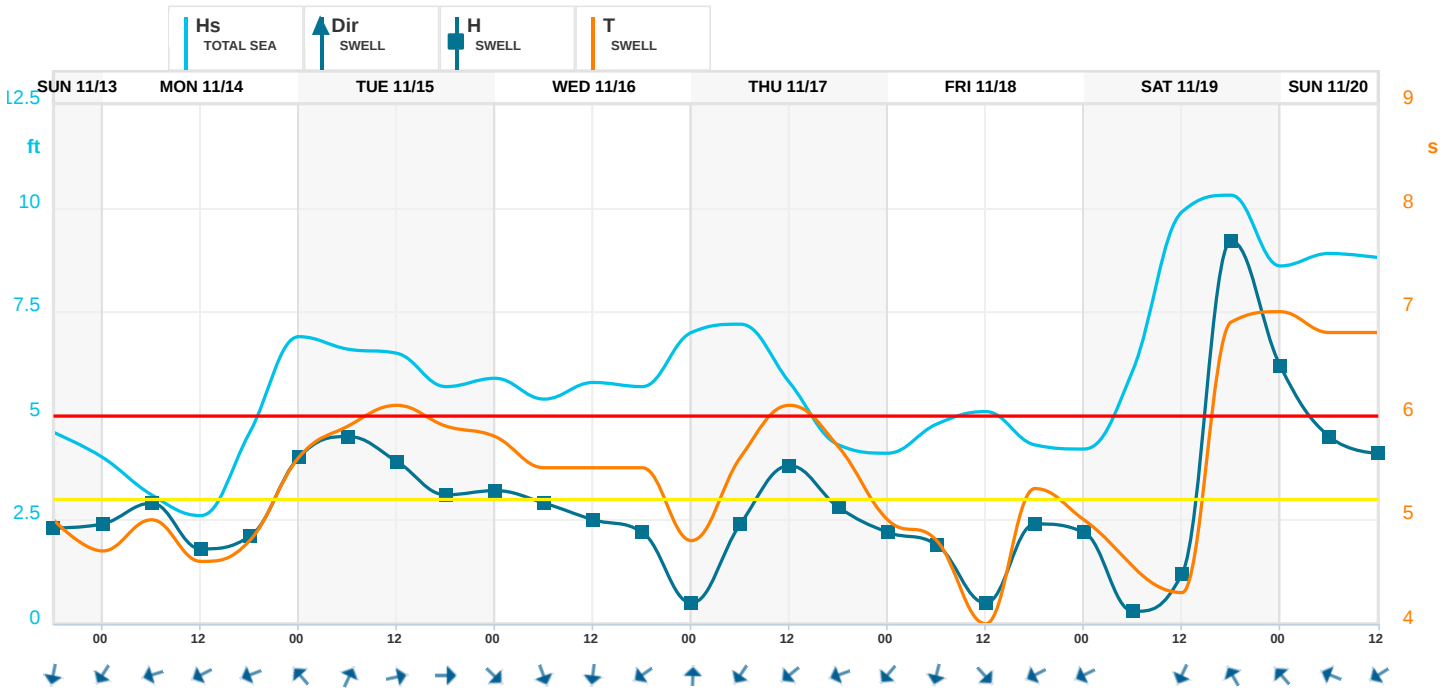
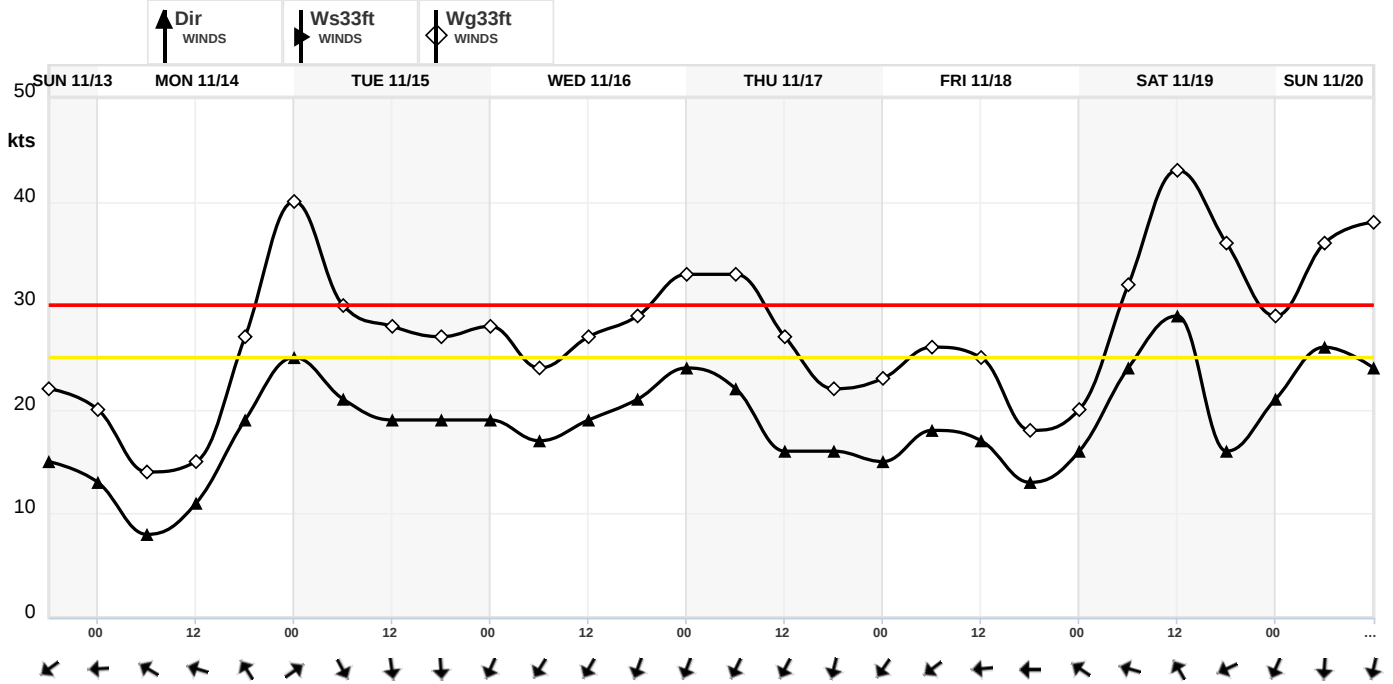
1400 forecast issued at 1335 CST

StormGeo, Forecaster

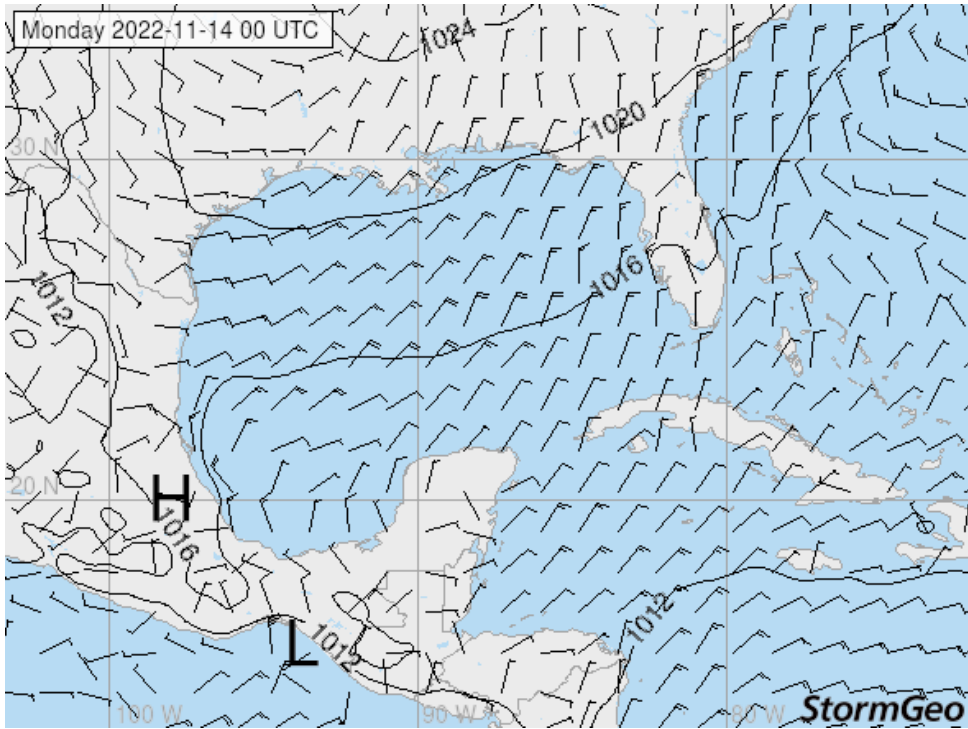
Sunrise
06:28 CST

Sunset
17:16 CST

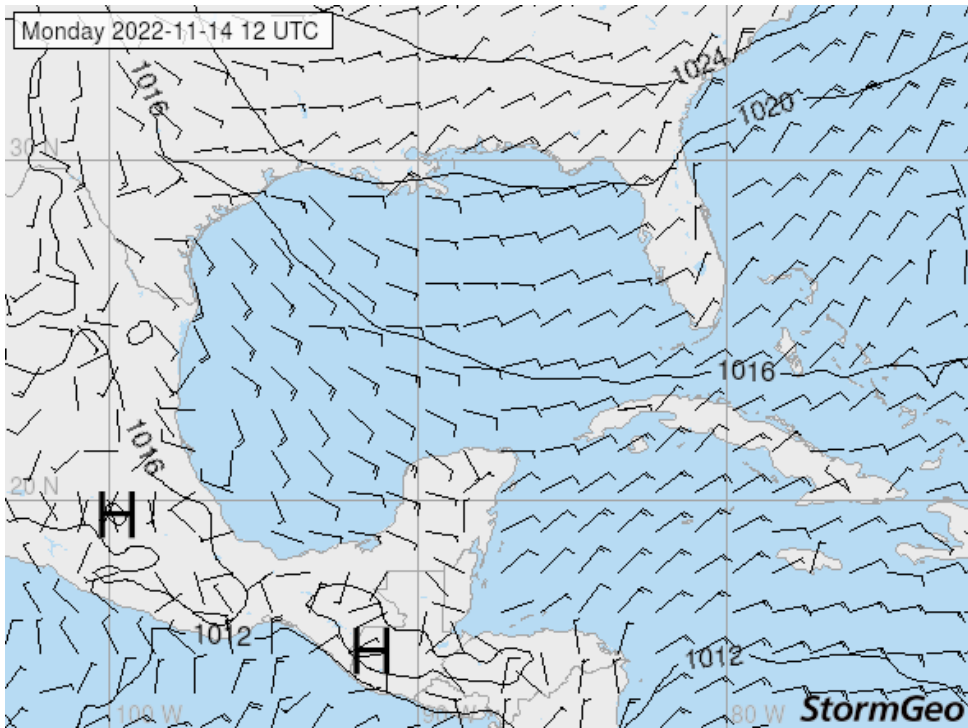
Position
28.268° / -92.085°



Synoptic Charts 14.11.2022 00.00.00



Synoptic Charts 14.11.2022 12.00.00



SM-137A : Table

0500 forecast issued at 0444 CST

StormGeo, Forecaster

Sunrise
06:29 CST

Sunset
17:15 CST

Position
28.268° / -92.085°

FORECAST DISCUSSION:

Winds will be strong out of the southeast to south Monday along with a round a severe thunderstorms as an area of low pressure moves across the northwestern Gulf. A strong northwest to north wind shift will occur behind a cold front Tuesday.

THUNDERSTORM GUSTS NEXT 24 HOURS:

Gusts up to 60 kts in severe storms possible Monday night into Tuesday.

TROPICAL OUTLOOK

No tropical disturbances are expected to affect the Northern Gulf of Mexico over the next week.

Local Weather Monday 05:00 to Monday 17:00

Weather: Dry
 Lightning Risk: Nil
 Visibility: 5 nm
 Fog Risk: Nil
 Max Sustained Wind (Ws10): 20-25 kts
 Max Significant Wave Height (Hs): 4-6 ft
 Max Wave Height (Hmax): 7-9 ft
 Max Temperature: 75 °F
 Min Temperature: 69 °F

CST	CONF		WINDS				WIND WAVES		SWELL			TOTAL SEA			WEATHER			
	Date Time	Conf	Dir	Ws33ft (kts)	Wg33ft (kts)	Ws165ft (kts)	Wg165ft (kts)	H (ft)	T (s)	Dir	H (ft)	T (s)	Hs (ft)	Hocnl (ft)	Tz (s)	Vis (nm)	T7ft (°F)	Lightning
MON																		
11/14 06	●	ESE	6-12	12-18	8-14	14-20	0-2	3.1	ENE	2-4	4.8	2-4	4.3	3.3	5	70	Nil	
11/14 09	●	E	10-14	14-18	12-18	16-20	1-3	4.3	NE	0-2	3.8	2-4	3.9	3.1	5	71	Nil	
11/14 12	●	ESE	10-14	14-20	12-18	18-24	1-3	3.5	ENE	1-3	4.4	2-4	3.9	3.0	5	73	Nil	
11/14 15	●	SE	18-22	24-28	22-28	28-34	3-5	3.9	NE	0-2	4.1	3-5	5.6	3.1	5	75	Nil	
11/14 18	●	SSE	20-26	30-34	26-30	36-40	4-6	4.4	ENE	1-3	4.7	4-6	7.9	3.5	5	76	Low	
11/14 21	●	SSW	20-26	32-36	26-30	38-42	4-6	4.7	ESE	2-4	5.2	5-7	8.9	3.8	2	75	High	
TUE																		
11/15 00	●	WSW	22-28	38-42	28-34	44-50	5-7	4.9	SSE	3-5	5.9	6-8	10.8	4.1	3	74	High	
11/15 03	●	NW	22-26	32-36	28-32	38-42	3-5	4.4	S	4-6	5.8	6-8	10.2	4.1	4	74	Med	
11/15 06	●	NNW	18-24	32-36	24-28	38-42	4-6	4.8	SSW	4-6	6.0	6-8	10.5	4.3	5	69	Nil	
11/15 09	●	N	18-24	28-32	24-28	32-38	5-7	5.1	SW	3-5	6.2	6-8	10.8	4.4	5	65	Nil	
11/15 12	●	N	16-22	26-32	22-26	32-36	4-6	5.2	WSW	3-5	6.2	6-8	10.2	4.4	5	64	Nil	
11/15 15	●	N	14-20	26-30	18-24	30-36	4-6	5.0	WNW	3-5	6.1	5-7	9.2	4.4	5	64	Nil	
11/15 18	●	N	16-20	22-28	20-24	28-32	4-6	4.9	WNW	2-4	5.9	5-7	8.5	4.2	5	65	Nil	
11/15 21	●	NNE	18-22	24-30	22-26	30-36	4-6	4.8	WNW	2-4	5.8	5-7	8.9	4.0	5	64	Nil	
WED																		
11/16 00	●	NNE	16-20	26-30	20-26	30-36	4-6	4.8	NW	2-4	5.7	5-7	8.9	4.1	5	63	Nil	
11/16 03	●	NNE	16-20	24-30	20-24	30-34	4-6	4.9	NNW	2-4	5.6	5-7	8.5	4.1	5	62	Nil	
11/16 06	●	NNE	16-22	24-28	20-26	28-34	4-6	4.9	NNW	2-4	5.5	5-7	8.5	4.1	5	61	Nil	
11/16 09	●	NNE	18-22	26-30	22-26	30-36	4-6	5.0	N	1-3	5.3	5-7	8.9	4.1	5	60	Nil	
11/16 12	●	NE	16-22	24-30	22-26	28-34	4-6	5.1	N	1-3	5.4	5-7	8.9	4.1	5	59	Nil	
11/16 15	●	NNE	16-20	24-30	20-24	28-34	4-6	5.0	ENE	2-4	5.6	4-6	8.2	4.1	5	60	Nil	
11/16 18	●	NNE	18-22	24-30	22-26	30-36	4-6	4.9	NE	1-3	5.3	4-6	8.2	3.9	5	62	Nil	
11/16 21	●	NNE	16-22	24-30	22-26	30-34	4-6	4.9	NE	1-3	5.4	5-7	8.5	4.0	5	62	Nil	
THU																		
11/17 00	●	NNE	18-24	26-32	24-28	32-38	4-6	5.0	ENE	1-3	5.6	5-7	8.9	4.0	5	62	Nil	
11/17 03	●	NE	20-24	28-34	26-30	34-40	5-7	5.2	N	1-3	5.5	6-8	10.2	4.1	5	61	Nil	
11/17 06	●	NE	22-26	30-36	26-32	36-42	6-8	5.5	NE	1-3	5.8	6-8	11.2	4.4	5	60	Nil	
11/17 12	●	NNE	18-22	28-32	22-26	32-38	4-6	5.3	E	3-5	6.7	6-8	9.8	4.5	5	59	Nil	
11/17 18	●	NNE	14-20	22-28	18-24	28-32	3-5	4.6	E	2-4	6.3	4-6	7.9	4.1	5	58	Nil	
FRI																		
11/18 00	●	NNE	18-22	24-30	22-26	30-36	4-6	4.7	E	1-3	5.9	4-6	8.2	3.8	5	58	Nil	
11/18 06	●	NE	16-22	24-30	22-26	28-34	4-6	5.0	NNE	1-3	5.2	4-6	8.2	4.0	5	58	Nil	
11/18 12	●	ENE	12-16	24-30	16-20	30-34	4-6	5.2	ENE	2-4	5.6	5-7	8.5	4.2	5	63	Nil	
11/18 18	●	ENE	12-16	20-26	14-20	24-30	3-5	5.1	E	2-4	5.6	4-6	7.2	4.0	5	65	Nil	

CST	CONF		WINDS				WIND WAVES		SWELL			TOTAL SEA			WEATHER		
Date Time	Conf	Dir	Ws33ft (kts) >=30	Wg33ft (kts) >=30	Ws165ft (kts) >=60	Wg165ft (kts) >=60	H (ft)	T (s)	Dir	H (ft)	T (s)	Hs (ft) >=5.0	Hocnl (ft)	Tz (s)	Vis (nm) <=0	T7ft (°F)	Lightning >=6
SAT	Conf	Dir	Ws33ft	Wg33ft	Ws165ft	Wg165ft	H	T	Dir	H	T	Hs	Hocnl	Tz	Vis	T7ft	Lightning
11/19 00	☉	ENE	14-18	22-28	16-22	28-32	3-5	5.0	ESE	1-3	5.5	4-6	7.2	4.0	5	65	Nil
11/19 06	☉	NE	20-26	30-34	26-30	36-40	5-7	5.2	SE	1-3	6.2	5-7	9.5	4.1	5	65	Nil
11/19 12	☉	NNE	26-30	36-42	32-36	44-48	7-9	5.4	ESE	3-5	6.9	8-10	13.1	4.5	2	62	Nil
11/19 18	☉	NE	24-28	36-40	30-34	42-48	7-9	5.8	ESE	3-5	7.4	8-10	13.8	4.8	3	60	Nil
SUN	Conf	Dir	Ws33ft	Wg33ft	Ws165ft	Wg165ft	H	T	Dir	H	T	Hs	Hocnl	Tz	Vis	T7ft	Lightning
11/20 00	☉	NNE	20-26	36-42	26-30	42-48	6-8	5.7	ESE	4-6	7.7	8-10	13.1	4.9	5	60	Nil
11/20 06	☉	NNE	24-28	34-40	30-34	40-46	8-10	5.9	E	3-5	7.8	8-10	14.4	4.9	5	59	Nil
11/20 12	☉	NNE	22-26	34-38	28-32	40-44	7-9	5.9	E	4-6	7.9	8-10	13.8	5.0	5	57	Nil
11/20 18	☉	NNE	18-22	32-36	22-26	38-42	4-6	5.3	E	4-6	7.9	7-9	11.5	4.9	5	59	Nil
MON	Conf	Dir	Ws33ft	Wg33ft	Ws165ft	Wg165ft	H	T	Dir	H	T	Hs	Hocnl	Tz	Vis	T7ft	Lightning
11/21 00	☉	NE	18-24	26-32	22-28	32-36	5-7	5.5	E	3-5	7.8	6-8	11.2	4.8	5	58	Nil

SM-137A : Graphs

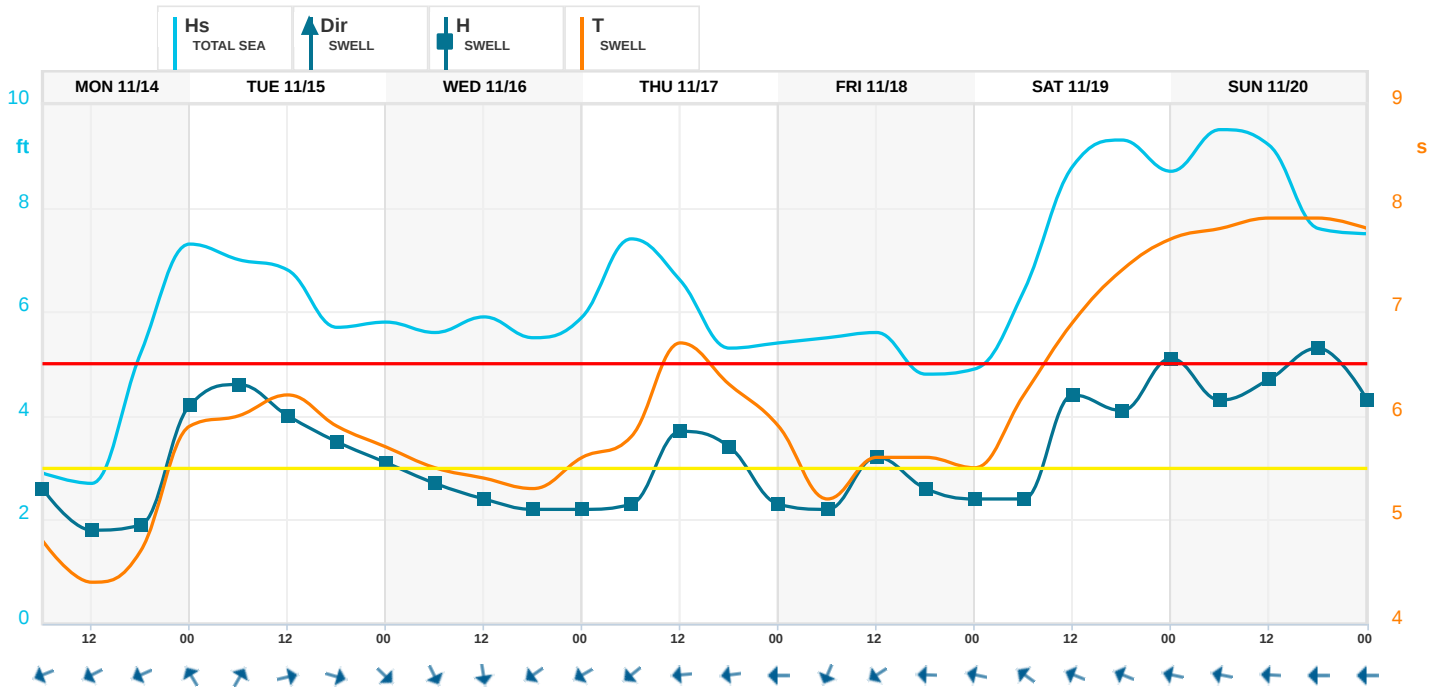
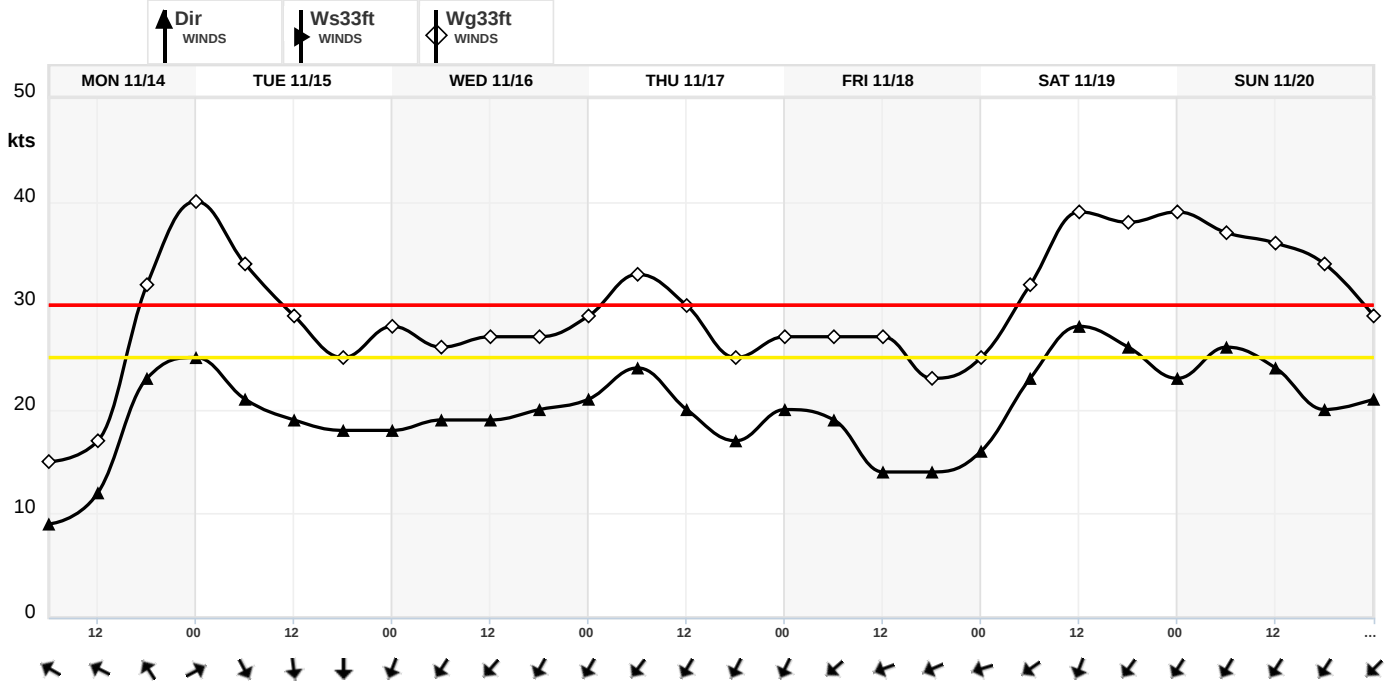
0500 forecast issued at 0444 CST

StormGeo, Forecaster

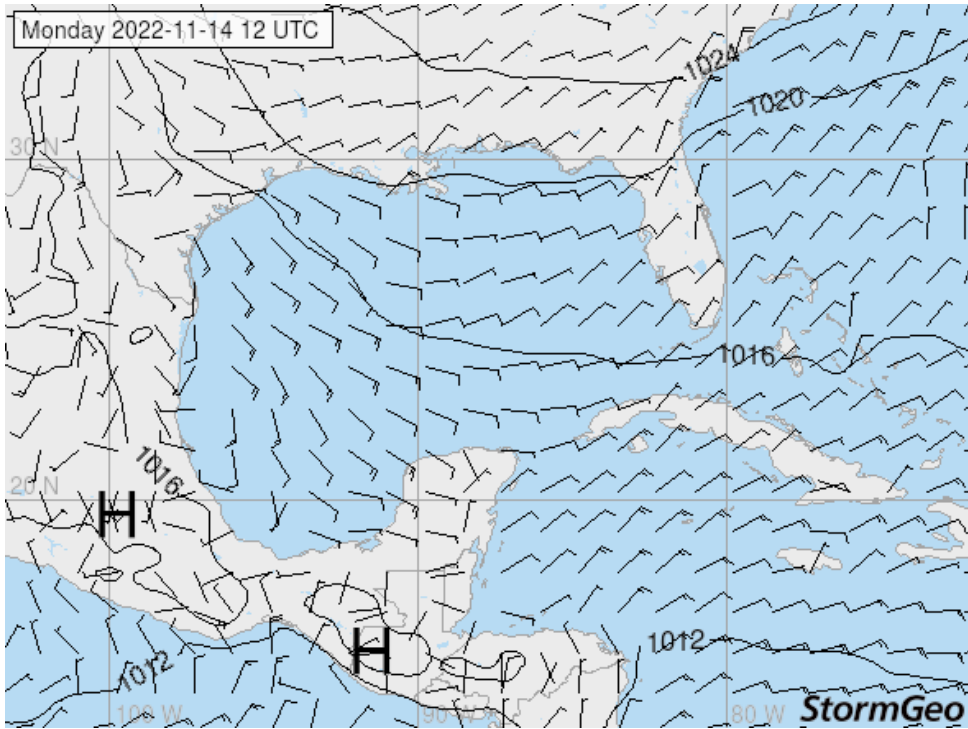
Sunrise
06:29 CST

Sunset
17:15 CST

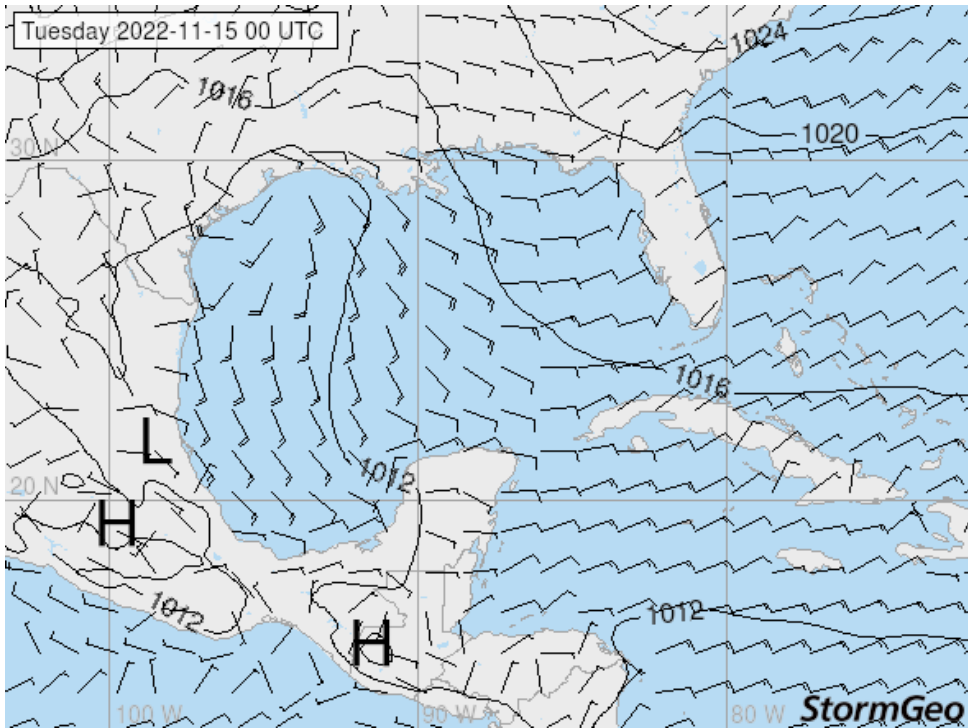
Position
28.268° / -92.085°



Synoptic Charts 14.11.2022 12.00.00



Synoptic Charts 15.11.2022 00.00.00



SM-137A : Table

1400 forecast issued at 1335 CST

StormGeo, Forecaster

Sunrise
06:29 CST

Sunset
17:15 CST

Position
28.268° / -92.085°

FORECAST DISCUSSION:

An area of low pressure and its associated cold front are expected to approach from the west before moving into the area through tonight. The system then clears the area by midday on Tuesday. Showers and storms are forecast in association with this system and some of the storms could be strong to severe. High pressure then ridges southeastward toward the area in the wake of the front and keeps the winds elevated through Wednesday.

THUNDERSTORM GUSTS NEXT 24 HOURS:

Gusts up to 50 kts.

TROPICAL OUTLOOK

No tropical disturbances are expected to affect the Northern Gulf of Mexico over the next week.

Local Weather Monday 14:00 to Tuesday 02:00

Weather: Heavy rain
 Lightning Risk: High
 Visibility: 1 - 5 nm
 Fog Risk: Low to Med
 Max Sustained Wind (Ws10): 25-30 kts
 Max Significant Wave Height (Hs): 7-9 ft
 Max Wave Height (Hmax): 12-14 ft
 Max Temperature: 77 °F
 Min Temperature: 74 °F

CST	CONF		WINDS				WIND WAVES		SWELL			TOTAL SEA			WEATHER			
	Date Time	Conf	Dir	Ws33ft (kts)	Wg33ft (kts)	Ws165ft (kts)	Wg165ft (kts)	H (ft)	T (s)	Dir	H (ft)	T (s)	Hs (ft)	Hocnl (ft)	Tz (s)	Vis (nm)	T7ft (°F)	Lightning
MON																		
11/14 15	●	SE	22-28	30-36	28-34	36-42	4-6	4.2	NE	0-2	4.2	4-6	7.2	3.3	5	77	Nil	
11/14 18	●	SSE	20-24	34-40	24-30	42-46	6-8	5.1	NNE	0-1	3.9	6-8	9.8	4.0	4	74	Nil	
11/14 21	●	SW	24-30	40-46	30-36	48-54	7-9	5.7	ESE	2-4	5.5	7-9	12.5	4.5	1	75	High	
TUE																		
11/15 00	●	WSW	18-24	36-42	22-28	44-48	5-7	5.3	SSE	4-6	6.2	7-9	11.5	4.6	4	75	High	
11/15 03	●	NW	22-26	32-36	28-32	38-42	4-6	4.6	SSW	4-6	6.2	6-8	10.8	4.3	5	73	Nil	
11/15 06	●	NNW	20-24	30-36	24-30	36-42	4-6	4.7	SSW	4-6	6.3	6-8	10.8	4.3	5	68	Nil	
11/15 09	●	NNW	18-22	28-32	22-28	34-38	5-7	5.1	SW	3-5	6.2	6-8	10.5	4.4	5	65	Nil	
11/15 12	●	NNW	18-22	26-30	22-26	30-36	5-7	5.2	WSW	3-5	6.2	6-8	10.2	4.4	5	63	Nil	
11/15 15	●	N	16-20	26-32	20-24	32-36	4-6	5.2	W	3-5	6.1	5-7	9.5	4.4	5	63	Nil	
11/15 18	●	N	16-20	22-28	20-24	28-32	4-6	5.0	WNW	2-4	6.0	5-7	8.9	4.3	5	64	Nil	
11/15 21	●	NNE	18-24	26-32	22-28	32-36	4-6	4.9	WNW	2-4	5.9	5-7	9.2	4.1	5	63	Nil	
WED																		
11/16 00	●	NNE	16-22	26-32	22-26	32-36	4-6	4.9	NW	2-4	5.9	5-7	9.2	4.1	5	62	Nil	
11/16 03	●	NNE	14-20	26-30	18-24	30-36	4-6	4.9	NNW	2-4	5.6	5-7	8.5	4.1	5	61	Nil	
11/16 06	●	NNE	16-20	22-28	20-24	28-32	4-6	4.9	NNW	2-4	5.5	4-6	8.2	4.1	5	60	Nil	
11/16 09	●	NNE	16-22	24-30	22-26	28-34	4-6	5.0	N	1-3	5.3	5-7	8.5	4.0	5	60	Nil	
11/16 12	●	NE	16-22	24-28	20-26	28-34	4-6	5.0	N	1-3	5.4	5-7	8.5	4.0	5	59	Nil	
11/16 15	●	NNE	14-20	24-28	20-24	28-34	4-6	4.9	NE	2-4	5.5	4-6	8.2	4.0	5	60	Nil	
11/16 18	●	NNE	16-22	24-28	20-26	28-34	4-6	4.8	NE	1-3	5.5	4-6	8.2	3.9	5	62	Nil	
11/16 21	●	NNE	18-24	26-32	22-28	32-36	4-6	4.9	NE	1-3	5.3	5-7	8.5	3.9	5	62	Nil	
THU																		
11/17 00	●	NNE	18-22	26-30	22-28	30-36	4-6	5.0	NE	1-3	5.5	5-7	8.9	4.0	5	62	Nil	
11/17 03	●	NE	20-26	28-34	26-30	34-40	5-7	5.2	N	1-3	5.5	6-8	9.8	4.1	5	61	Nil	
11/17 06	●	NE	22-26	34-38	28-32	40-44	6-8	5.5	ENE	1-3	5.8	6-8	11.2	4.3	5	60	Nil	
11/17 09	●	NE	20-24	30-36	26-30	38-42	6-8	5.6	E	2-4	6.2	6-8	10.8	4.5	5	59	Nil	
11/17 12	●	NE	18-22	30-36	22-26	36-42	5-7	5.5	E	2-4	6.5	6-8	9.8	4.5	5	58	Nil	
11/17 18	●	NNE	14-20	22-28	18-22	26-32	3-5	4.6	E	3-5	6.4	4-6	8.2	4.1	5	59	Nil	
FRI																		
11/18 00	●	NNE	16-20	22-28	20-24	26-32	3-5	4.6	E	2-4	5.9	4-6	7.5	3.8	5	59	Nil	
11/18 06	●	NE	16-20	22-28	20-24	28-32	4-6	4.9	NNE	1-3	5.1	4-6	7.9	3.9	5	58	Nil	
11/18 12	●	ENE	14-18	24-28	18-22	28-32	4-6	5.1	NW	0-2	4.9	4-6	7.9	4.0	5	61	Nil	
11/18 18	●	ENE	12-16	16-22	14-20	20-24	2-4	4.8	E	1-3	5.3	3-5	6.6	3.9	5	64	Nil	
SAT																		
	Conf	Dir	Ws33ft	Wg33ft	Ws165ft	Wg165ft	H	T	Dir	H	T	Hs	Hocnl	Tz	Vis	T7ft	Lightning	

CST	CONF		WINDS				WIND WAVES		SWELL			TOTAL SEA			WEATHER		
Date Time	Conf	Dir	Ws33ft (kts) ≥30	Wg33ft (kts) ≥30	Ws165ft (kts) ≥60	Wg165ft (kts) ≥60	H (ft)	T (s)	Dir	H (ft)	T (s)	Hs (ft) ≥5.0	Hocnl (ft)	Tz (s)	Vis (nm) ≤0	T7ft (°F)	Lightning ≥6
11/19 00	●	ENE	12-16	20-24	14-20	24-28	2-4	4.6	E	1-3	5.3	3-5	6.2	3.7	5	66	Nil
11/19 06	●	ENE	20-24	28-34	26-30	34-40	5-7	4.9	ESE	1-3	5.4	5-7	8.9	3.9	5	63	Nil
11/19 12	●	NE	22-26	30-36	28-32	38-42	6-8	5.4	ESE	2-4	6.7	6-8	11.2	4.4	5	63	Nil
11/19 18	●	NE	22-28	34-40	28-34	42-46	7-9	5.8	ESE	2-4	6.8	7-9	12.5	4.6	2	60	Nil
SUN	Conf	Dir	Ws33ft	Wg33ft	Ws165ft	Wg165ft	H	T	Dir	H	T	Hs	Hocnl	Tz	Vis	T7ft	Lightning
11/20 00	●	NE	20-24	34-38	26-30	40-44	6-8	5.9	ESE	4-6	7.6	8-10	13.1	4.9	5	61	Nil
11/20 06	●	NE	20-24	28-34	24-30	34-40	6-8	5.6	ESE	4-6	7.8	8-10	12.8	4.9	5	61	Nil
11/20 12	●	NE	20-24	28-34	24-30	34-38	5-7	5.5	ESE	4-6	7.7	7-9	12.5	4.9	5	60	Nil
11/20 18	●	NE	18-22	28-32	22-26	32-38	4-6	5.1	E	4-6	7.8	6-8	10.8	4.8	5	62	Nil
MON	Conf	Dir	Ws33ft	Wg33ft	Ws165ft	Wg165ft	H	T	Dir	H	T	Hs	Hocnl	Tz	Vis	T7ft	Lightning
11/21 00	●	NE	16-20	26-32	20-26	32-38	4-6	5.0	E	4-6	7.7	6-8	10.5	4.8	5	61	Nil
11/21 06	●	NE	18-22	24-30	22-26	30-36	4-6	5.0	E	3-5	7.8	6-8	10.2	4.6	5	60	Nil
11/21 12	●	NE	16-20	24-30	20-24	30-34	4-6	5.4	E	3-5	7.4	6-8	9.8	4.6	5	59	Nil

SM-137A : Graphs

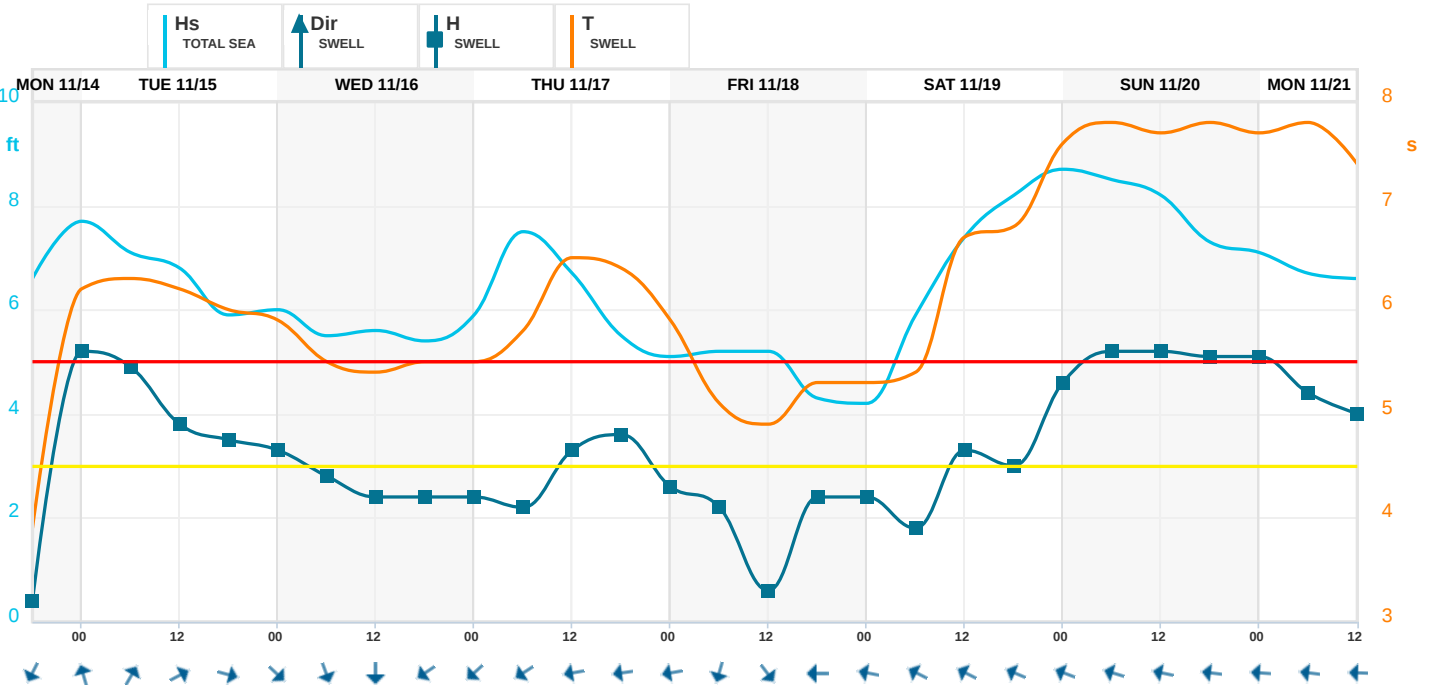
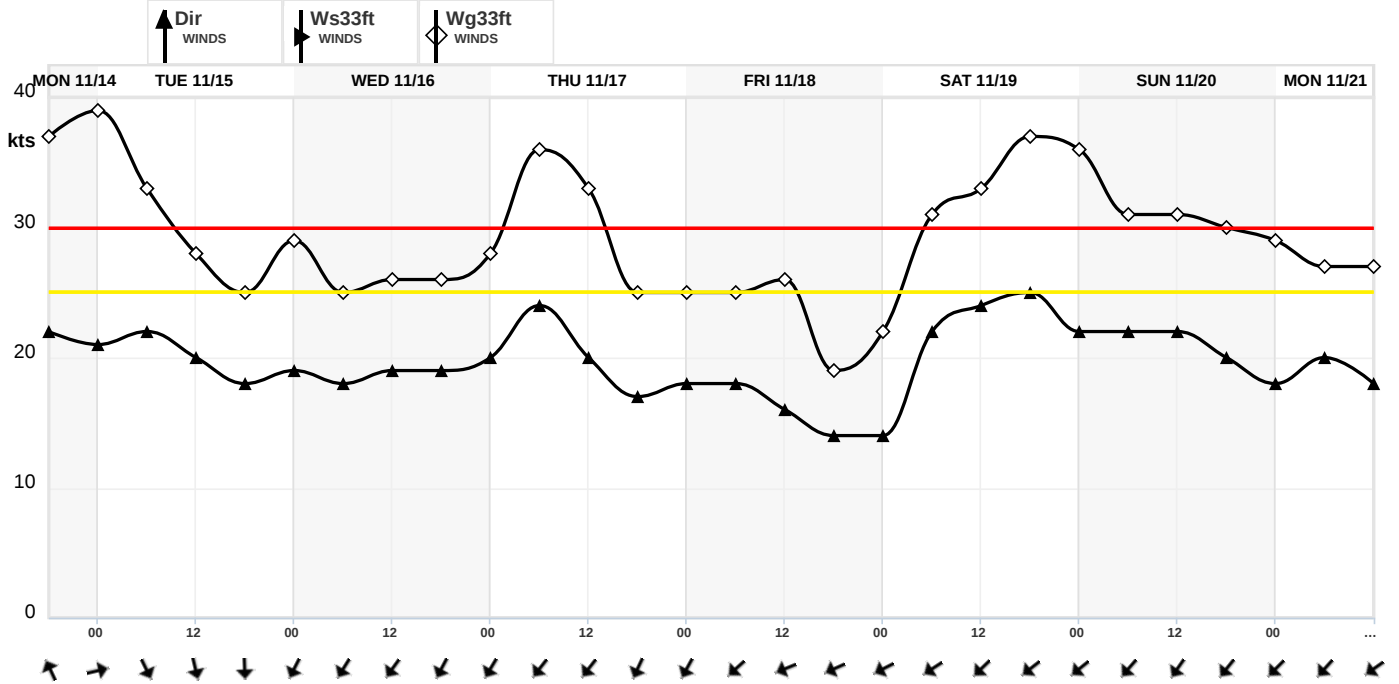
1400 forecast issued at 1335 CST

StormGeo, Forecaster

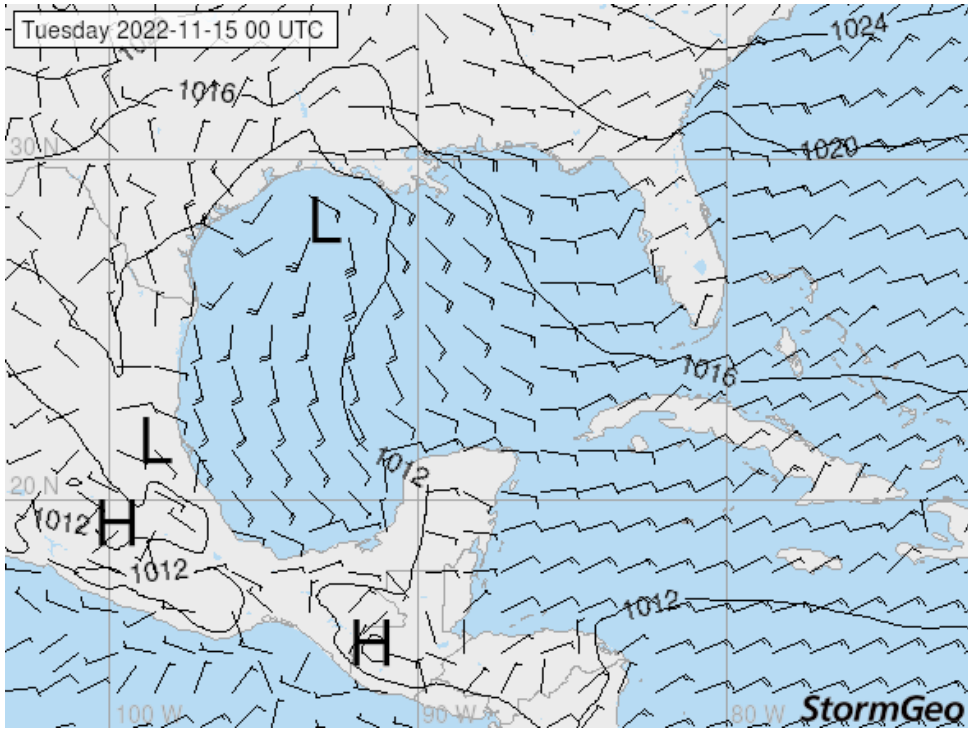
Sunrise
06:29 CST

Sunset
17:15 CST

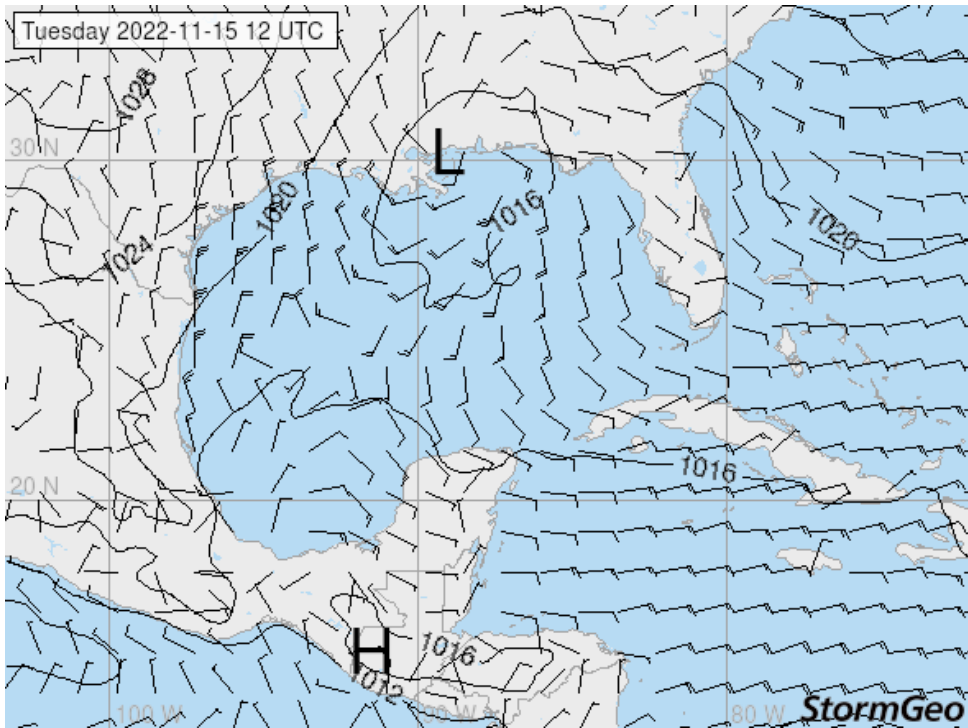
Position
28.268° / -92.085°



Synoptic Charts 15.11.2022 00.00.00



Synoptic Charts 15.11.2022 12.00.00



SM-137A : Table

0500 forecast issued at 0444 CST

StormGeo, Forecaster

Sunrise
06:30 CST

Sunset
17:15 CST

Position
28.268° / -92.085°

FORECAST DISCUSSION:

Low pressure over the north-central Gulf with a trailing cold front to the southwest early Tuesday morning will shift eastward across the eastern Gulf by Wednesday morning bringing a good chance of showers/storms followed by drier air. Gusty southerly winds in advance of the front will shift northerly behind it averaging at fresh to strong levels. Gusty northerly and northeasterly winds will continue Thursday.

THUNDERSTORM GUSTS NEXT 24 HOURS:

Gusts up to 50 kts.

TROPICAL OUTLOOK

No tropical disturbances are expected to affect the Northern Gulf of Mexico over the next week.

Local Weather Tuesday 05:00 to Tuesday 17:00

Weather: Dry
 Lightning Risk: Nil
 Visibility: 5 nm
 Fog Risk: Nil
 Max Sustained Wind (Ws10): 18-23 kts
 Max Significant Wave Height (Hs): 6-8 ft
 Max Wave Height (Hmax): 11-13 ft
 Max Temperature: 67 °F
 Min Temperature: 61 °F

CST	CONF		WINDS				WIND WAVES		SWELL			TOTAL SEA			WEATHER			
	Date Time	Conf	Dir	Ws33ft (kts)	Wg33ft (kts)	Ws165ft (kts)	Wg165ft (kts)	H (ft)	T (s)	Dir	H (ft)	T (s)	Hs (ft)	Hocnl (ft)	Tz (s)	Vis (nm)	T7ft (°F)	Lightning
				>=30	>=30	>=60	>=60						>=5.0			<=0		>=6
TUE																		
11/15 06	●	NNW	16-22	26-32	22-26	32-36	5-7	5.2	SSW	4-6	6.2	6-8	10.8	4.6	5	67	Nil	
11/15 09	●	NNW	16-20	24-28	20-26	28-32	4-6	5.1	SW	4-6	6.2	6-8	10.5	4.5	5	64	Nil	
11/15 12	●	N	14-20	24-28	20-24	28-34	4-6	5.0	WSW	3-5	6.2	6-8	9.8	4.5	5	62	Nil	
11/15 15	●	N	14-20	22-28	18-24	28-32	4-6	4.9	W	3-5	6.1	5-7	9.2	4.4	5	62	Nil	
11/15 18	●	N	14-18	20-26	18-22	24-30	3-5	4.7	WNW	3-5	5.9	4-6	8.2	4.2	5	63	Nil	
11/15 21	●	NNE	18-22	26-30	22-28	30-36	4-6	4.7	WNW	2-4	5.9	5-7	8.9	4.0	5	63	Nil	
WED																		
11/16 00	●	NNE	16-20	26-30	20-24	30-36	4-6	4.7	NW	2-4	5.7	5-7	8.5	4.0	5	62	Nil	
11/16 03	●	NE	14-20	22-28	18-24	28-32	3-5	4.8	NNW	2-4	5.6	4-6	8.2	4.0	5	61	Nil	
11/16 06	●	NNE	16-22	24-30	22-26	28-34	4-6	4.9	NNW	1-3	5.4	4-6	8.2	4.0	5	60	Nil	
11/16 09	●	NE	18-22	28-32	22-26	32-38	4-6	5.0	N	1-3	5.3	5-7	8.9	4.0	5	60	Nil	
11/16 12	●	NE	16-22	24-30	22-26	30-34	4-6	5.1	N	1-3	5.2	5-7	8.9	4.1	5	60	Nil	
11/16 15	●	NNE	16-22	26-30	20-26	30-36	4-6	4.9	E	2-4	5.7	5-7	8.5	4.1	5	61	Nil	
11/16 18	●	NNE	16-22	24-28	20-26	28-34	4-6	4.9	ENE	1-3	5.5	4-6	8.2	4.0	5	62	Nil	
11/16 21	●	NE	18-22	26-30	22-26	30-36	4-6	5.0	NE	1-3	5.3	5-7	8.9	4.0	5	62	Nil	
THU																		
11/17 00	●	NE	18-24	28-32	24-28	32-38	5-7	5.1	NE	1-3	5.4	5-7	9.2	4.1	5	62	Nil	
11/17 03	●	NE	20-24	28-34	24-30	34-40	5-7	5.2	ENE	1-3	5.6	6-8	10.2	4.1	5	62	Nil	
11/17 06	●	NE	22-26	30-36	28-32	38-42	6-8	5.5	E	1-3	6.0	6-8	11.2	4.4	5	61	Nil	
11/17 09	●	NE	20-24	30-36	24-30	36-40	6-8	5.6	E	2-4	6.5	6-8	11.2	4.5	5	58	Nil	
11/17 12	●	NNE	18-22	28-34	22-28	34-38	5-7	5.4	E	2-4	6.6	6-8	10.2	4.5	5	57	Nil	
11/17 15	●	NNE	16-20	28-32	20-26	32-38	4-6	4.9	E	3-5	6.5	5-7	9.2	4.3	5	58	Nil	
11/17 18	●	NNE	16-20	24-30	20-26	30-34	4-6	4.7	E	2-4	6.4	5-7	8.5	4.1	5	58	Nil	
11/17 21	●	NNE	16-20	24-28	20-26	28-34	4-6	4.7	ENE	2-4	6.1	4-6	8.2	4.0	5	58	Nil	
FRI																		
11/18 00	●	NNE	16-20	24-30	20-26	30-34	4-6	4.8	NE	2-4	5.7	4-6	8.2	3.9	5	58	Nil	
11/18 03	●	NE	16-22	24-30	22-26	28-34	4-6	4.9	NE	1-3	5.6	5-7	8.5	4.0	5	57	Nil	
11/18 06	●	NE	18-24	28-34	22-28	34-40	4-6	5.1	N	1-3	5.3	5-7	8.9	4.0	5	57	Nil	
11/18 12	●	ENE	16-22	26-32	22-26	32-36	5-7	5.3	WNW	0-2	4.0	5-7	8.9	4.2	5	59	Nil	
11/18 18	●	ENE	14-18	20-24	16-22	24-28	3-5	5.2	E	2-4	5.8	4-6	7.5	4.1	5	64	Nil	
SAT																		
11/19 00	●	ENE	12-18	20-26	16-20	24-28	3-5	5.0	E	2-4	5.7	4-6	7.2	4.0	5	64	Nil	
11/19 06	●	ENE	18-22	26-30	22-28	30-36	4-6	4.8	ESE	1-3	5.8	4-6	7.9	3.8	5	63	Nil	
11/19 12	●	NE	16-22	24-28	20-26	28-34	4-6	4.9	ESE	2-4	6.1	5-7	8.5	4.1	5	62	Nil	

CST	CONF		WINDS				WIND WAVES		SWELL			TOTAL SEA			WEATHER		
Date Time	Conf	Dir	Ws33ft (kts)	Wg33ft (kts)	Ws165ft (kts)	Wg165ft (kts)	H (ft)	T (s)	Dir	H (ft)	T (s)	Hs (ft)	Hocnl (ft)	Tz (s)	Vis (nm)	T7ft (°F)	Lightning
			>=30	>=30	>=60	>=60						>=5.0			<=0		>=6
11/19 18	●	NE	16-22	28-32	20-26	32-38	4-6	5.0	E	2-4	6.0	5-7	8.5	4.1	5	61	Nil
SUN	Conf	Dir	Ws33ft	Wg33ft	Ws165ft	Wg165ft	H	T	Dir	H	T	Hs	Hocnl	Tz	Vis	T7ft	Lightning
11/20 00	●	NE	16-22	24-30	22-26	30-34	4-6	4.7	ESE	2-4	6.5	5-7	8.5	4.1	5	63	Nil
11/20 06	●	NE	20-26	30-34	26-30	36-40	5-7	5.2	ESE	2-4	6.9	6-8	10.5	4.3	5	61	Nil
11/20 12	●	NE	20-24	30-36	24-30	36-42	6-8	5.6	E	3-5	7.0	7-9	11.8	4.6	5	58	Nil
11/20 18	●	NE	16-22	26-32	22-26	32-36	4-6	5.1	E	3-5	7.1	6-8	10.2	4.5	5	60	Nil
MON	Conf	Dir	Ws33ft	Wg33ft	Ws165ft	Wg165ft	H	T	Dir	H	T	Hs	Hocnl	Tz	Vis	T7ft	Lightning
11/21 00	●	NE	16-22	24-30	22-26	30-34	4-6	5.1	E	3-5	7.2	6-8	10.5	4.6	5	59	Nil
11/21 06	●	ENE	18-22	26-32	22-28	32-36	5-7	5.5	E	3-5	7.4	6-8	10.8	4.7	5	58	Nil
11/21 12	●	ENE	14-20	26-30	18-22	30-36	4-6	5.3	E	4-6	7.3	6-8	10.5	4.8	5	61	Nil
11/21 18	●	ENE	14-20	22-26	18-24	26-30	4-6	5.3	ESE	3-5	7.4	5-7	9.2	4.7	5	62	Nil
TUE	Conf	Dir	Ws33ft	Wg33ft	Ws165ft	Wg165ft	H	T	Dir	H	T	Hs	Hocnl	Tz	Vis	T7ft	Lightning
11/22 00	●	ENE	12-18	22-28	16-20	26-32	3-5	5.0	ESE	3-5	7.3	5-7	8.9	4.6	5	65	Nil

SM-137A : Graphs

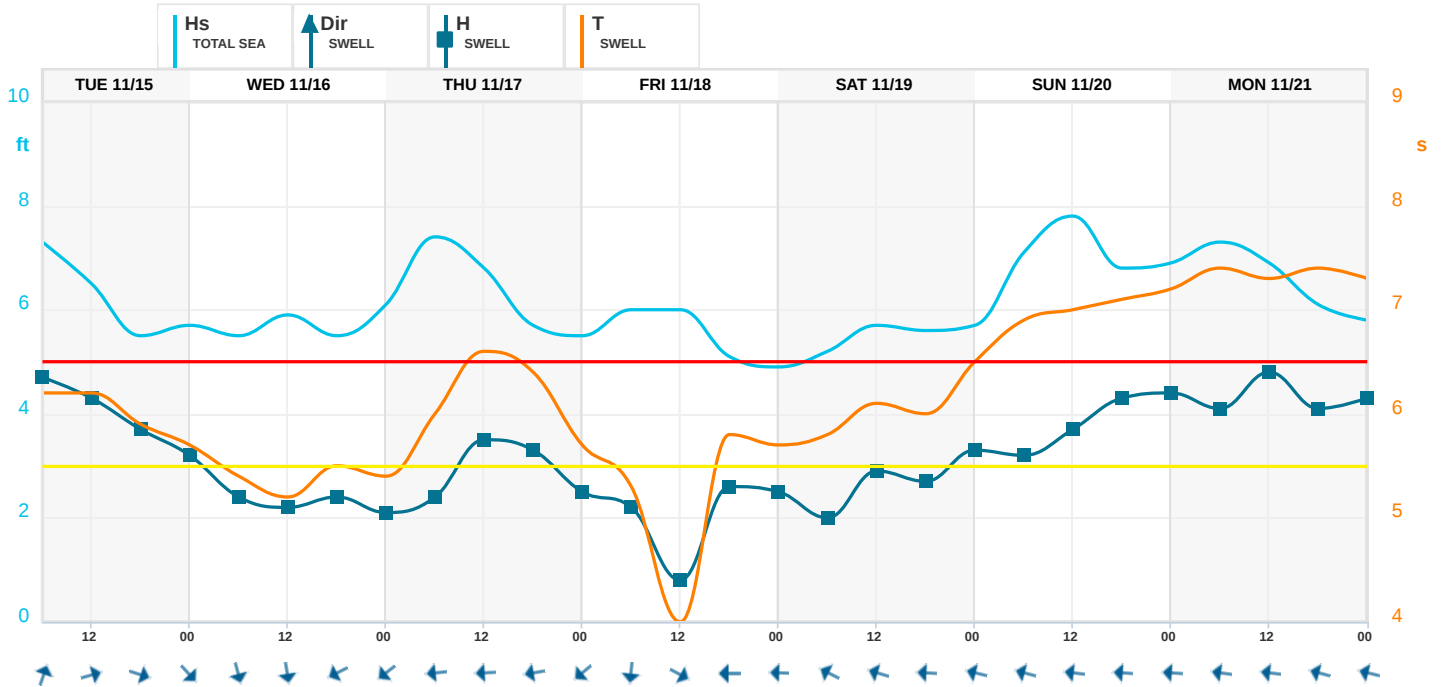
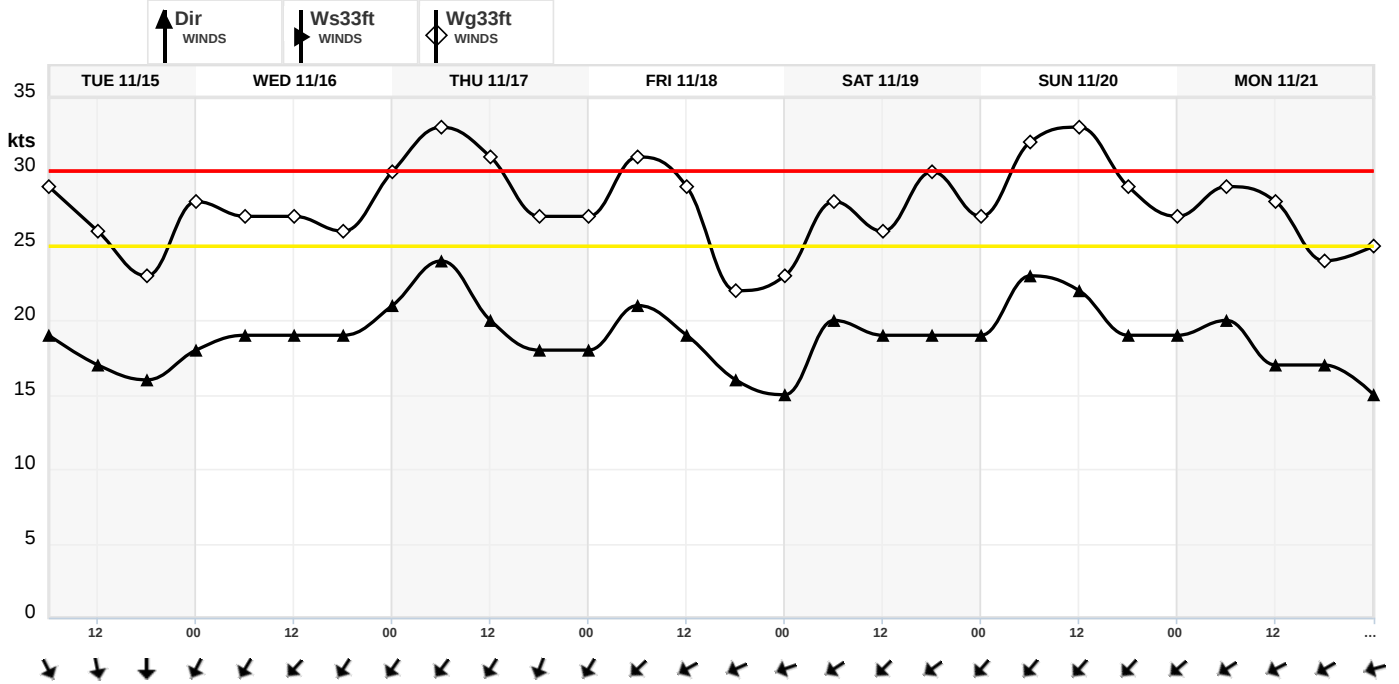
0500 forecast issued at 0444 CST

StormGeo, Forecaster

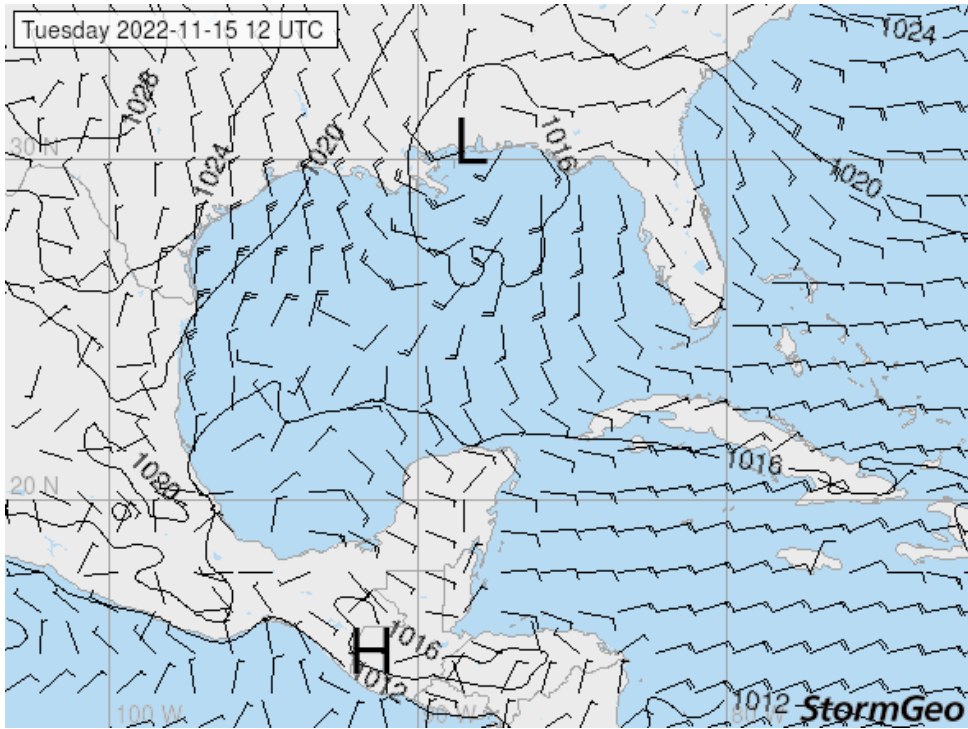
Sunrise
06:30 CST

Sunset
17:15 CST

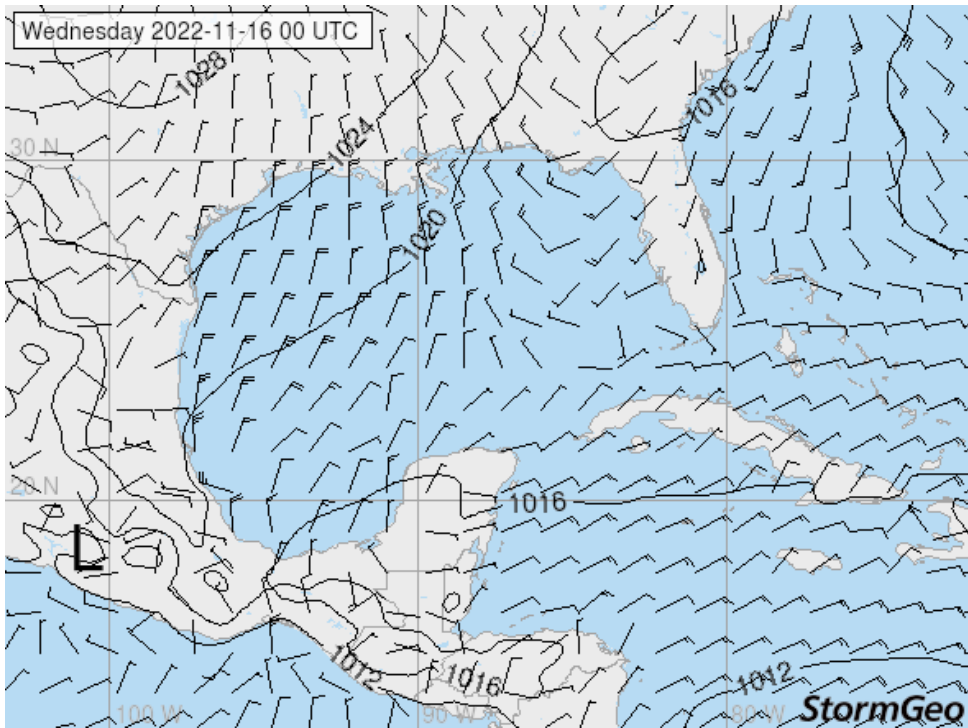
Position
28.268° / -92.085°



Synoptic Charts 15.11.2022 12.00.00



Synoptic Charts 16.11.2022 00.00.00



SM-137A : Table

1400 forecast issued at 1307 CST

StormGeo, Forecaster

Sunrise 06:30 CST Sunset 17:15 CST Position 28.268° / -92.085°

FORECAST DISCUSSION:

Strong high pressure is expected to ridge southeastward toward the area in the wake of a cold front from this afternoon through Thursday and aid in keeping the winds elevated across the area.

THUNDERSTORM GUSTS NEXT 24 HOURS:

None.

TROPICAL OUTLOOK

No tropical disturbances are expected to affect the Northern Gulf of Mexico over the next week.

Local Weather Tuesday 14:00 to Wednesday 02:00

Weather: Dry
 Lightning Risk: Nil
 Visibility: 5 nm
 Fog Risk: Nil
 Max Sustained Wind (Ws10): 18-23 kts
 Max Significant Wave Height (Hs): 5-7 ft
 Max Wave Height (Hmax): 9-11 ft
 Max Temperature: 63 °F
 Min Temperature: 60 °F

CST	CONF	Dir	WINDS				WIND WAVES		SWELL			TOTAL SEA			WEATHER		
			Ws33ft (kts) >=30	Wg33ft (kts) >=30	Ws165ft (kts) >=60	Wg165ft (kts) >=60	H (ft)	T (s)	Dir	H (ft)	T (s)	Hs (ft) >=5.0	Hocnl (ft)	Tz (s)	Vis (nm) <=0	T7ft (°F)	Lightning >=6
TUE																	
11/15 15	●	N	14-18	24-30	18-22	30-34	4-6	5.0	W	3-5	6.0	5-7	9.2	4.4	5	62	Nil
11/15 18	●	N	14-20	22-26	20-24	26-32	3-5	4.8	W	2-4	5.9	5-7	8.5	4.2	5	63	Nil
11/15 21	●	NNE	16-22	26-30	20-26	30-36	4-6	4.7	WNW	2-4	5.8	5-7	8.9	4.0	5	62	Nil
WED																	
11/16 00	●	NNE	18-24	26-32	22-28	32-36	4-6	4.8	NW	2-4	5.7	5-7	8.9	3.9	5	61	Nil
11/16 03	●	NE	16-20	26-32	20-26	32-38	4-6	4.8	NNW	2-4	5.6	5-7	8.5	4.0	5	60	Nil
11/16 06	●	NE	16-22	24-28	20-26	28-34	4-6	4.9	NNW	2-4	5.4	5-7	8.5	4.0	5	60	Nil
11/16 09	●	NE	16-22	24-28	20-26	28-34	4-6	5.0	N	1-3	5.3	5-7	8.5	4.0	5	60	Nil
11/16 12	●	NE	16-20	24-30	20-24	30-34	4-6	5.0	NE	1-3	5.4	5-7	8.5	4.1	5	59	Nil
11/16 15	●	NNE	16-20	22-28	20-24	26-32	4-6	4.9	ENE	2-4	5.6	4-6	7.9	4.0	5	60	Nil
11/16 18	●	NNE	16-22	24-28	20-26	28-34	4-6	4.8	ENE	1-3	5.3	4-6	7.9	3.8	5	62	Nil
11/16 21	●	NE	18-22	26-30	22-28	30-36	4-6	4.8	ENE	1-3	5.3	4-6	8.2	3.8	5	62	Nil
THU																	
11/17 00	●	NE	18-24	26-32	24-28	32-36	5-7	5.0	NNE	1-3	5.2	5-7	8.9	4.0	5	62	Nil
11/17 03	●	NE	20-26	28-34	26-30	34-40	5-7	5.2	NNE	1-3	5.6	6-8	9.8	4.1	5	62	Nil
11/17 06	●	NE	22-26	30-36	26-32	36-42	6-8	5.5	ENE	1-3	5.8	6-8	11.2	4.4	5	61	Nil
11/17 09	●	NE	18-24	30-34	24-28	36-40	6-8	5.6	E	2-4	6.4	6-8	11.2	4.5	5	59	Nil
11/17 12	●	NE	16-22	26-32	22-26	32-36	5-7	5.4	E	2-4	6.7	6-8	10.2	4.5	5	58	Nil
11/17 15	●	NE	16-20	26-30	20-24	30-36	4-6	4.9	E	3-5	6.7	5-7	8.9	4.3	5	59	Nil
11/17 18	●	NNE	14-20	22-28	18-24	28-32	3-5	4.5	E	3-5	6.5	4-6	8.2	4.1	5	58	Nil
11/17 21	●	NNE	16-20	24-28	20-26	28-32	3-5	4.5	E	2-4	6.4	4-6	7.5	3.9	5	59	Nil
FRI																	
11/18 00	●	NNE	14-20	24-28	18-24	28-34	3-5	4.6	ENE	2-4	6.0	4-6	7.5	3.9	5	58	Nil
11/18 03	●	NE	18-22	24-30	22-26	30-36	4-6	4.9	NNE	1-3	5.3	4-6	8.2	3.9	5	58	Nil
11/18 06	●	NE	16-22	26-30	20-26	30-36	4-6	5.1	NE	1-3	5.5	5-7	8.5	4.1	5	58	Nil
11/18 09	●	ENE	16-22	24-30	22-26	30-34	5-7	5.3	WNW	0-2	3.7	5-7	8.9	4.2	5	59	Nil
11/18 12	●	ENE	16-20	24-28	20-24	28-34	5-7	5.4	NE	0-2	5.9	5-7	8.9	4.3	5	62	Nil
11/18 18	●	E	14-20	20-26	18-22	24-30	4-6	5.6	E	1-3	6.2	5-7	8.5	4.3	5	65	Nil
SAT																	
11/19 00	●	E	14-18	22-26	18-22	26-30	4-6	5.6	ENE	1-3	5.4	4-6	8.2	4.2	5	68	Nil
11/19 06	●	ENE	18-22	24-28	22-28	28-34	5-7	5.3	SSW	0-2	3.5	5-7	8.5	4.1	5	69	Nil
11/19 12	●	ENE	18-24	32-38	22-28	38-44	5-7	5.5	ESE	2-4	5.8	6-8	10.5	4.4	5	70	Nil
11/19 18	●	ENE	26-32	38-44	34-38	46-50	8-10	6.0	SSW	0-2	5.0	8-10	13.8	4.8	3	67	Nil
SUN																	
11/20 00	●	NE	22-28	36-40	28-34	42-48	7-9	6.0	ESE	4-6	7.6	9-11	14.4	5.0	5	63	Nil

CST	CONF		WINDS				WIND WAVES		SWELL			TOTAL SEA			WEATHER		
Date Time	Conf	Dir	Ws33ft (kts) >=30	Wg33ft (kts) >=30	Ws165ft (kts) >=60	Wg165ft (kts) >=60	H (ft)	T (s)	Dir	H (ft)	T (s)	Hs (ft) >=5.0	Hocnl (ft)	Tz (s)	Vis (nm) <=0	T7ft (°F)	Lightning >=6
11/20 06	●	NE	24-28	36-40	30-34	42-48	7-9	6.0	ESE	4-6	7.9	9-11	14.8	5.0	5	62	Nil
11/20 12	●	NE	22-26	34-38	26-32	40-44	7-9	6.1	ESE	4-6	8.0	8-10	14.4	5.1	5	60	Nil
11/20 18	●	NE	18-24	28-32	24-28	32-38	5-7	5.5	E	5-7	8.1	8-10	12.8	5.1	5	63	Nil
MON	Conf	Dir	Ws33ft	Wg33ft	Ws165ft	Wg165ft	H	T	Dir	H	T	Hs	Hocnl	Tz	Vis	T7ft	Lightning
11/21 00	●	NE	16-22	26-30	20-26	30-36	4-6	5.4	E	5-7	8.1	7-9	11.8	5.1	5	62	Nil
11/21 06	●	ENE	14-20	24-28	18-24	28-34	4-6	5.4	E	4-6	8.0	6-8	10.8	5.0	5	62	Nil
11/21 12	●	ENE	12-16	20-26	14-20	24-30	2-4	4.6	E	4-6	7.5	5-7	9.5	4.9	5	64	Nil
11/21 18	●	NE	14-20	20-26	18-24	26-30	2-4	4.3	ESE	4-6	7.5	5-7	8.9	4.6	5	64	Nil
TUE	Conf	Dir	Ws33ft	Wg33ft	Ws165ft	Wg165ft	H	T	Dir	H	T	Hs	Hocnl	Tz	Vis	T7ft	Lightning
11/22 00	●	ENE	12-18	20-26	16-20	24-28	3-5	4.9	E	3-5	7.3	5-7	8.5	4.6	5	64	Nil
11/22 06	●	ENE	10-16	22-26	14-20	26-30	2-4	4.2	E	4-6	7.1	4-6	8.2	4.6	5	67	Nil
11/22 12	●	NE	14-20	20-26	18-22	24-30	2-4	4.3	ESE	3-5	7.2	5-7	8.5	4.4	5	66	Nil

SM-137A : Graphs

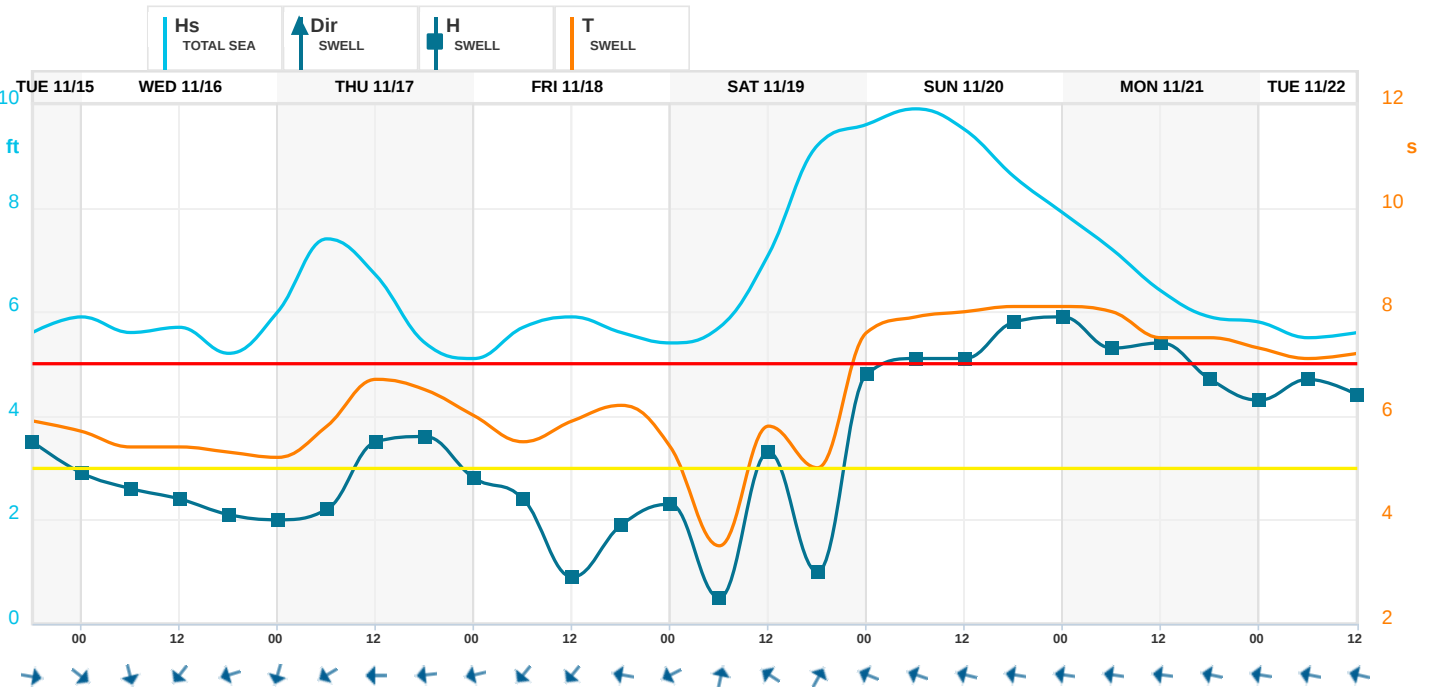
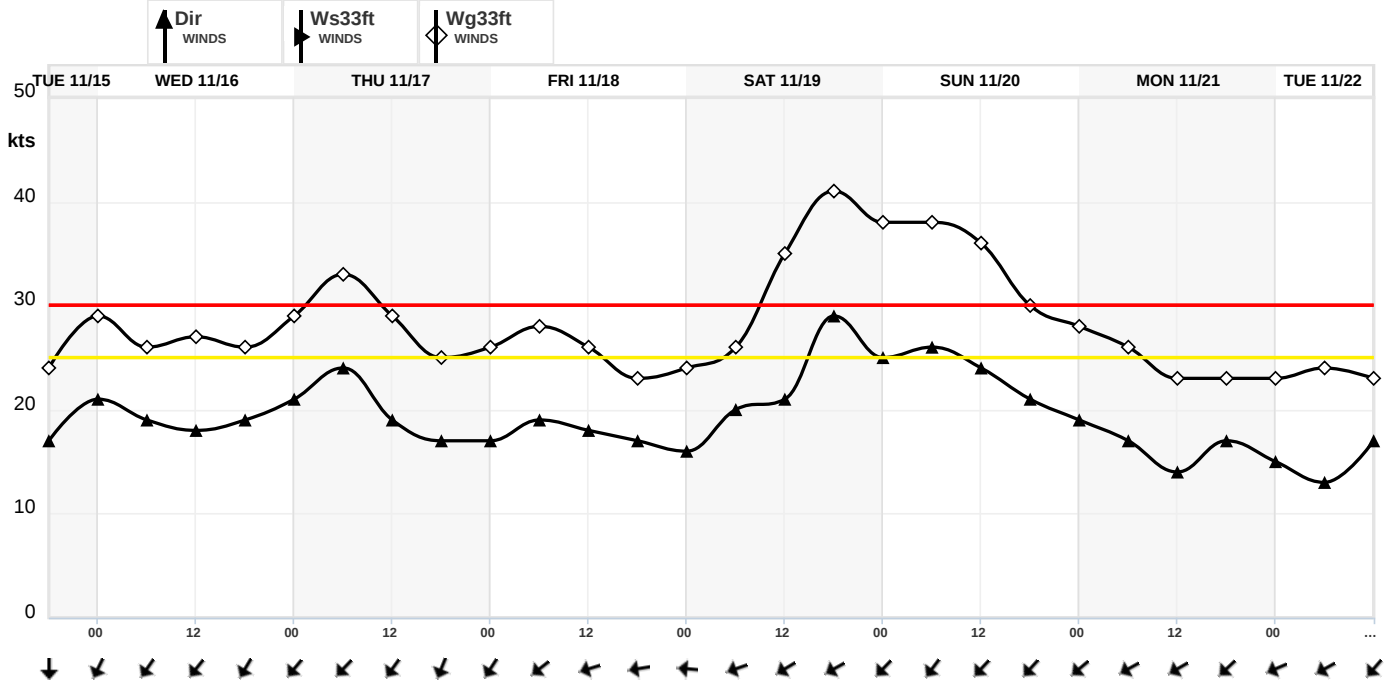
1400 forecast issued at 1307 CST

StormGeo, Forecaster

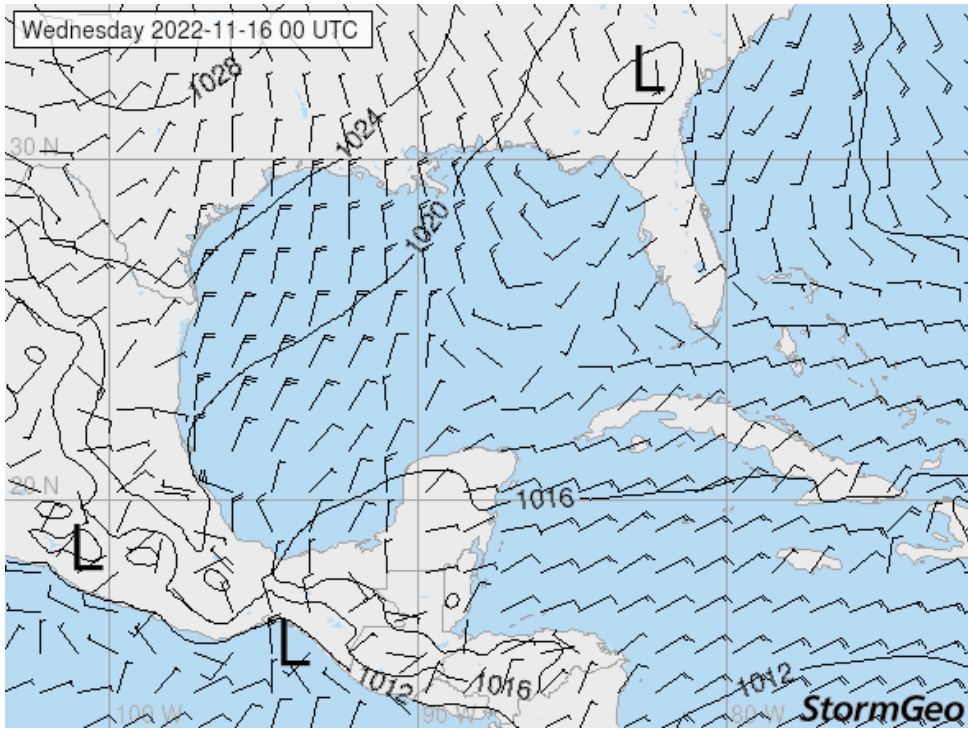
Sunrise
06:30 CST

Sunset
17:15 CST

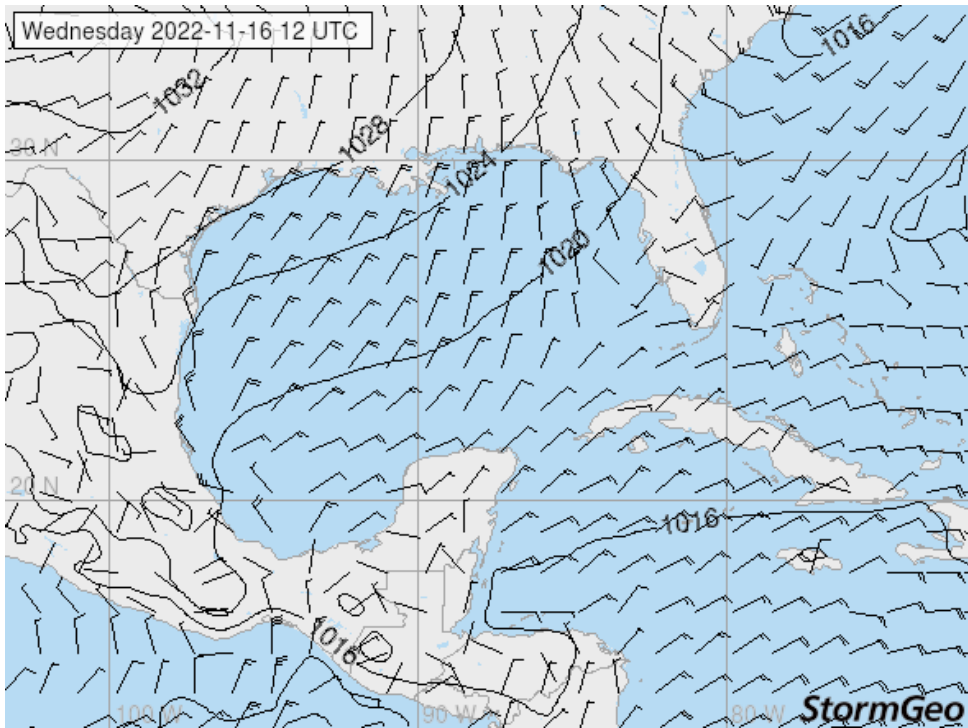
Position
28.268° / -92.085°



Synoptic Charts 16.11.2022 00.00.00



Synoptic Charts 16.11.2022 12.00.00



SM-137A : Table

0500 forecast issued at 0439 CST

StormGeo, Forecaster

Sunrise
06:31 CST

Sunset
17:14 CST

Position
28.268° / -92.085°

FORECAST DISCUSSION:

Strong high pressures will build across the northern Gulf today through Friday bringing gusty northerly and northeasterly winds averaging up to fresh to strong levels. A weak disturbance may bring a risk of light rain on Thursday with a better chance of rain and embedded thunderstorms late Friday into Saturday associated with a potentially stronger disturbance.

THUNDERSTORM GUSTS NEXT 24 HOURS:

None.

TROPICAL OUTLOOK

No tropical disturbances are expected to affect the Northern Gulf of Mexico over the next week.

Local Weather Wednesday 05:00 to Wednesday 17:00

Weather: Dry
 Lightning Risk: Nil
 Visibility: 5 nm
 Fog Risk: Nil
 Max Sustained Wind (Ws10): 18-23 kts
 Max Significant Wave Height (Hs): 5-7 ft
 Max Wave Height (Hmax): 9-11 ft
 Max Temperature: 61 °F
 Min Temperature: 58 °F

CST	CONF		WINDS				WIND WAVES		SWELL			TOTAL SEA			WEATHER			
	Date Time	Conf	Dir	Ws33ft (kts) >=30	Wg33ft (kts) >=30	Ws165ft (kts) >=60	Wg165ft (kts) >=60	H (ft)	T (s)	Dir	H (ft)	T (s)	Hs (ft) >=5.0	Hocnl (ft)	Tz (s)	Vis (nm) <=0	T7ft (°F)	Lightning >=6
WED																		
11/16 06	●	NNE	18-22	26-32	22-28	32-36	4-6	4.9	NNW	1-3	5.5	5-7	8.9	4.0	5	58	Nil	
11/16 09	●	NNE	18-22	26-30	22-28	30-36	4-6	5.0	NNW	1-3	5.3	5-7	8.9	4.0	5	58	Nil	
11/16 12	●	NE	16-22	26-30	20-26	30-36	4-6	5.0	N	2-4	5.4	5-7	8.5	4.1	5	58	Nil	
11/16 15	●	NNE	14-20	24-28	20-24	28-34	4-6	4.9	ENE	2-4	5.5	4-6	8.2	4.0	5	59	Nil	
11/16 18	●	NNE	16-22	24-28	20-26	28-34	4-6	4.7	ENE	1-3	5.5	4-6	7.9	3.9	5	61	Nil	
11/16 21	●	NE	18-24	26-32	24-28	32-38	4-6	4.9	NNW	1-3	5.0	5-7	8.5	3.9	5	62	Nil	
THU																		
11/17 00	●	NE	20-24	28-34	24-30	34-38	5-7	5.1	N	1-3	5.3	5-7	9.2	4.0	5	62	Nil	
11/17 03	●	NE	20-24	28-34	26-30	34-40	5-7	5.2	NE	1-3	5.6	6-8	9.8	4.1	5	61	Nil	
11/17 06	●	NE	22-26	30-36	26-32	36-42	6-8	5.5	ENE	1-3	5.9	6-8	11.2	4.4	5	61	Nil	
11/17 09	●	NE	18-22	32-36	22-26	38-42	6-8	5.6	E	2-4	6.6	6-8	11.2	4.5	5	60	Nil	
11/17 12	●	NE	16-20	26-30	20-26	30-36	4-6	5.3	E	3-5	6.7	5-7	9.5	4.5	5	58	Nil	
11/17 15	●	NNE	14-18	24-28	18-22	28-32	3-5	4.7	E	3-5	6.5	5-7	8.5	4.3	5	58	Nil	
11/17 18	●	NNE	14-18	22-26	18-22	26-30	2-4	4.3	E	2-4	6.4	4-6	7.2	4.0	5	58	Nil	
11/17 21	●	NNE	14-20	20-26	18-22	24-30	3-5	4.2	E	2-4	6.2	4-6	6.9	3.7	5	59	Nil	
FRI																		
11/18 00	●	NE	14-20	22-28	18-24	28-32	3-5	4.6	ENE	1-3	5.6	4-6	7.2	3.7	5	59	Nil	
11/18 03	●	NE	16-20	24-28	20-26	28-32	4-6	4.7	NNE	1-3	5.1	4-6	7.5	3.8	5	59	Nil	
11/18 06	●	NE	16-20	24-28	20-26	28-32	4-6	5.0	NNE	1-3	5.0	4-6	7.9	4.0	5	59	Nil	
11/18 09	●	ENE	16-22	26-30	20-26	30-36	4-6	5.1	WNW	0-2	3.5	5-7	8.5	4.0	5	60	Nil	
11/18 12	●	ENE	14-18	24-30	18-22	30-34	4-6	5.2	ESE	0-2	6.4	4-6	8.2	4.1	5	63	Nil	
11/18 15	●	ENE	14-18	20-24	16-22	24-28	4-6	5.2	ESE	0-2	6.9	4-6	7.5	4.1	5	64	Nil	
11/18 18	●	E	14-18	20-24	18-22	24-28	4-6	5.1	ESE	0-2	7.0	4-6	7.2	4.0	5	66	Nil	
11/18 21	●	ENE	12-18	20-24	16-20	24-28	3-5	5.1	E	1-3	5.2	4-6	6.9	3.9	5	67	Nil	
SAT																		
11/19 00	●	E	12-18	22-26	16-20	26-30	3-5	5.0	ESE	1-3	5.1	4-6	6.9	3.9	5	68	Nil	
11/19 03	●	NE	18-24	26-30	24-28	30-34	4-6	4.8	SE	1-3	5.0	4-6	7.5	3.8	5	67	Nil	
11/19 06	●	ENE	22-26	34-38	26-32	40-44	6-8	5.2		0-1		6-8	10.5	4.1	5	66	Nil	
11/19 12	●	NE	24-30	38-44	32-36	46-50	8-10	5.9	SE	2-4	6.6	8-10	14.1	4.7	3	65	Nil	
11/19 18	●	NE	30-36	44-48	38-42	52-56	10-12	6.4	SE	2-4	7.2	10-12	17.1	5.1	1	62	Nil	
SUN																		
11/20 00	●	NE	24-28	38-44	30-34	46-52	8-10	6.4	ESE	5-7	8.0	10-12	16.1	5.3	5	60	Nil	
11/20 06	●	NNE	24-28	34-40	30-34	40-46	8-10	6.1	ESE	4-6	8.2	9-11	15.4	5.2	5	59	Nil	
11/20 12	●	NNE	18-24	32-36	24-28	38-42	6-8	5.7	E	5-7	8.1	8-10	13.8	5.2	5	58	Nil	
11/20 18	●	NNE	16-22	24-30	22-26	30-34	4-6	5.1	E	5-7	8.1	7-9	11.8	5.0	5	60	Nil	

CST	CONF		WINDS				WIND WAVES		SWELL			TOTAL SEA			WEATHER		
Date Time	Conf	Dir	Ws33ft (kts) >=30	Wg33ft (kts) >=30	Ws165ft (kts) >=60	Wg165ft (kts) >=60	H (ft)	T (s)	Dir	H (ft)	T (s)	Hs (ft) >=5.0	Hocnl (ft)	Tz (s)	Vis (nm) <=0	T7ft (°F)	Lightning >=6
MON	Conf	Dir	Ws33ft	Wg33ft	Ws165ft	Wg165ft	H	T	Dir	H	T	Hs	Hocnl	Tz	Vis	T7ft	Lightning
11/21 00	●	NE	14-20	24-28	18-24	28-34	4-6	4.9	E	4-6	8.0	6-8	10.5	4.9	5	60	Nil
11/21 06	●	NE	12-18	20-26	16-22	24-30	3-5	4.7	E	4-6	7.7	5-7	9.5	4.8	5	59	Nil
11/21 12	●	NE	10-14	18-22	12-18	20-26	2-4	4.1	E	4-6	7.1	4-6	8.2	4.6	5	59	Nil
11/21 18	●	NE	12-16	18-24	14-20	22-28	2-4	4.0	E	3-5	6.9	4-6	7.2	4.2	5	61	Nil
TUE	Conf	Dir	Ws33ft	Wg33ft	Ws165ft	Wg165ft	H	T	Dir	H	T	Hs	Hocnl	Tz	Vis	T7ft	Lightning
11/22 00	●	ENE	10-14	18-22	12-18	22-26	2-4	4.1	E	2-4	6.5	3-5	6.6	4.1	5	62	Nil
11/22 06	●	NE	10-14	14-20	12-18	18-22	1-3	3.7	E	2-4	6.4	3-5	5.9	4.0	5	64	Nil
11/22 12	●	NE	10-16	16-20	14-18	18-24	1-3	3.7	E	2-4	6.2	3-5	5.6	3.8	5	64	Nil
11/22 18	●	ENE	10-16	16-22	14-20	20-24	2-4	4.1	E	2-4	6.0	3-5	5.6	3.7	5	65	Nil
WED	Conf	Dir	Ws33ft	Wg33ft	Ws165ft	Wg165ft	H	T	Dir	H	T	Hs	Hocnl	Tz	Vis	T7ft	Lightning
11/23 00	●	ENE	10-16	16-22	14-18	20-24	2-4	4.1	E	2-4	6.0	3-5	5.9	3.8	5	67	Nil

SM-137A : Graphs

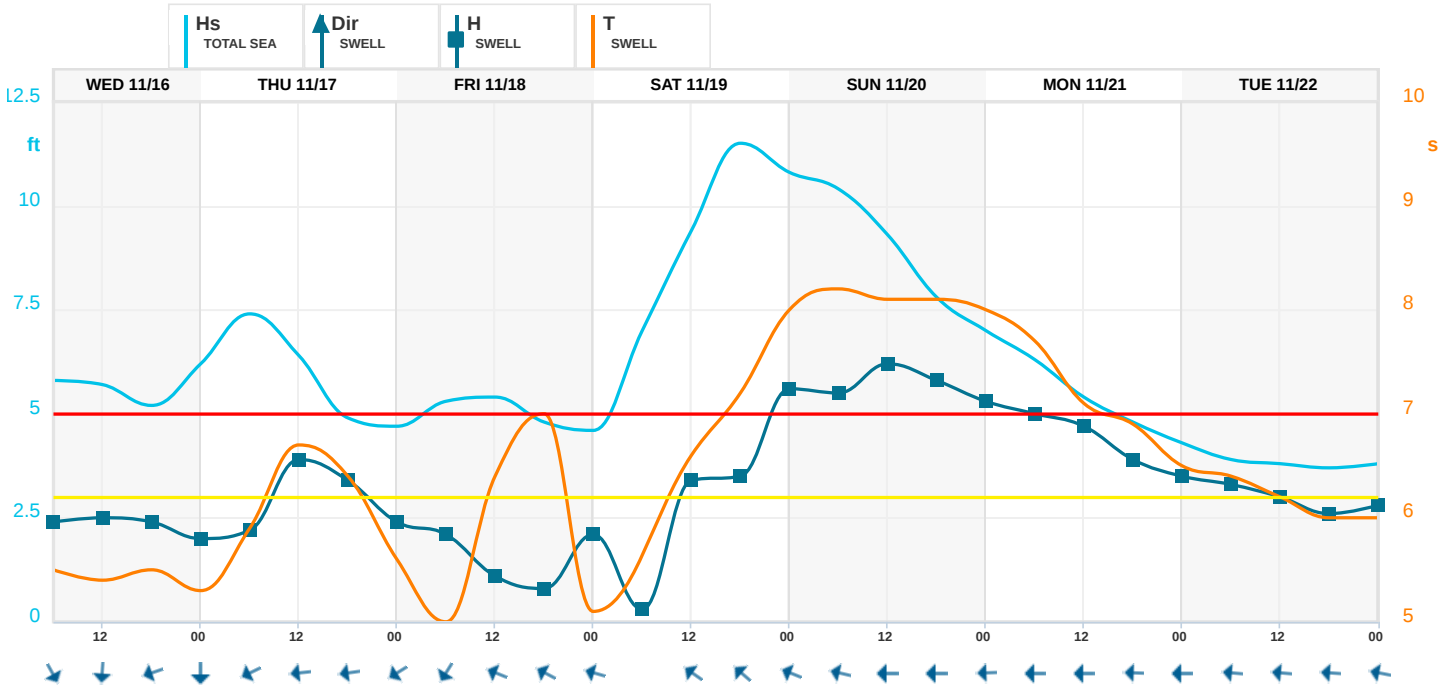
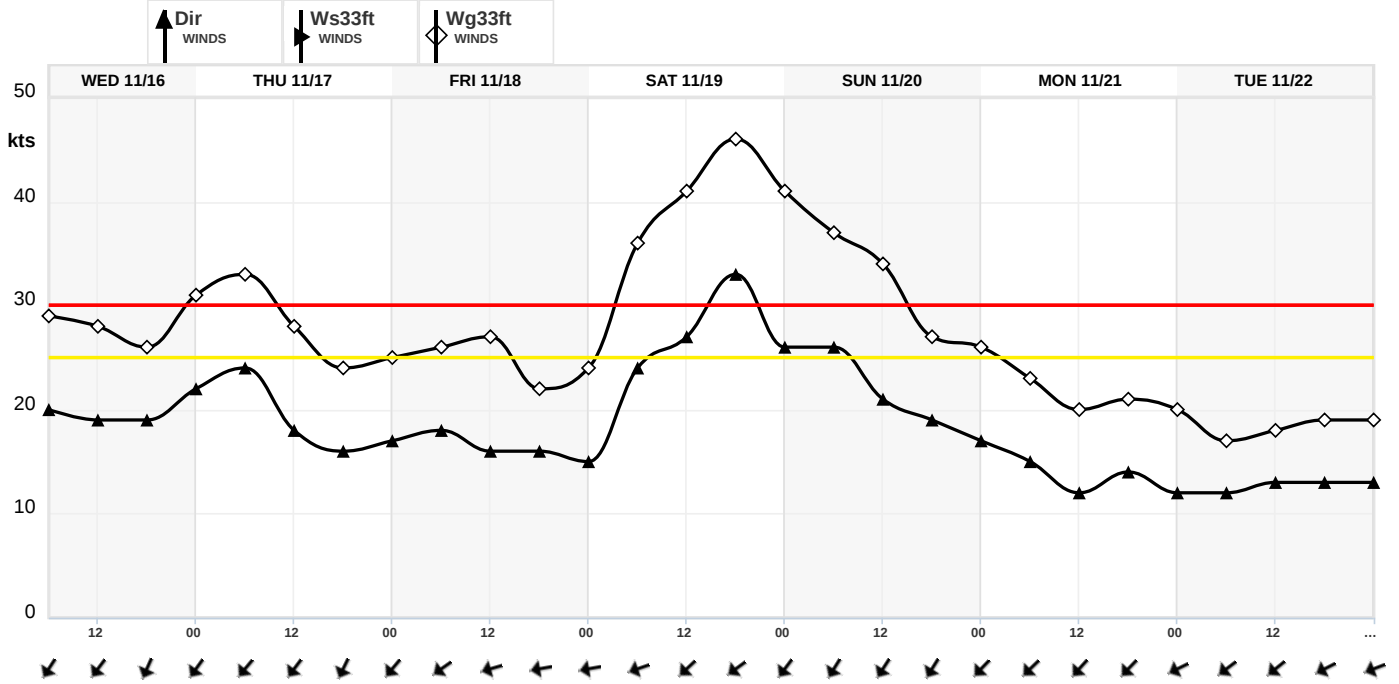
0500 forecast issued at 0439 CST

StormGeo, Forecaster

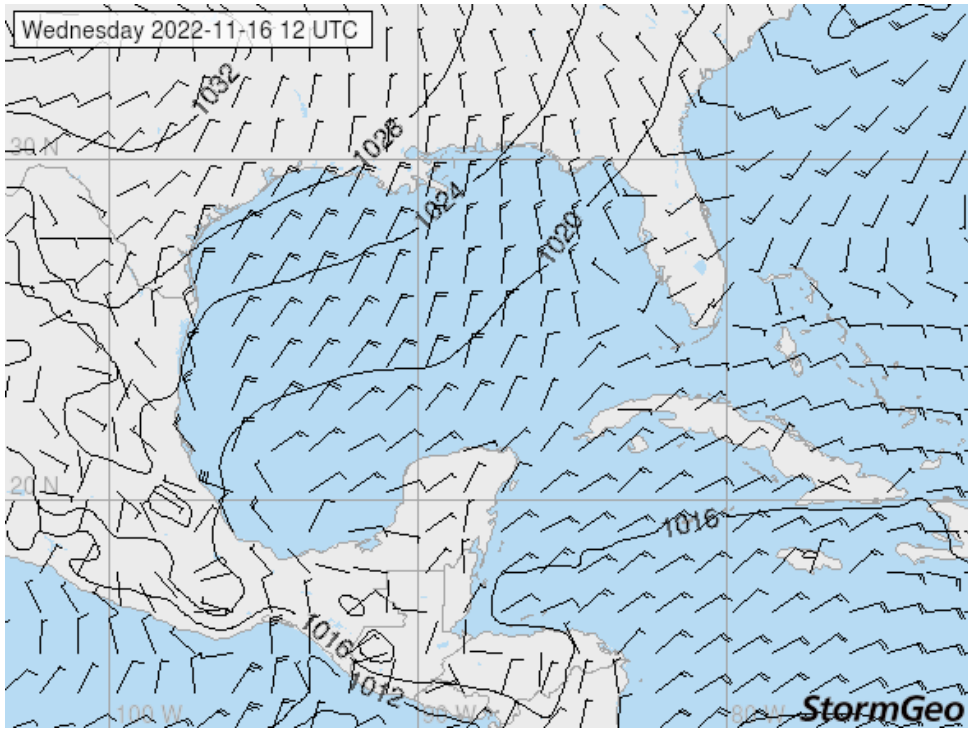
Sunrise
06:31 CST

Sunset
17:14 CST

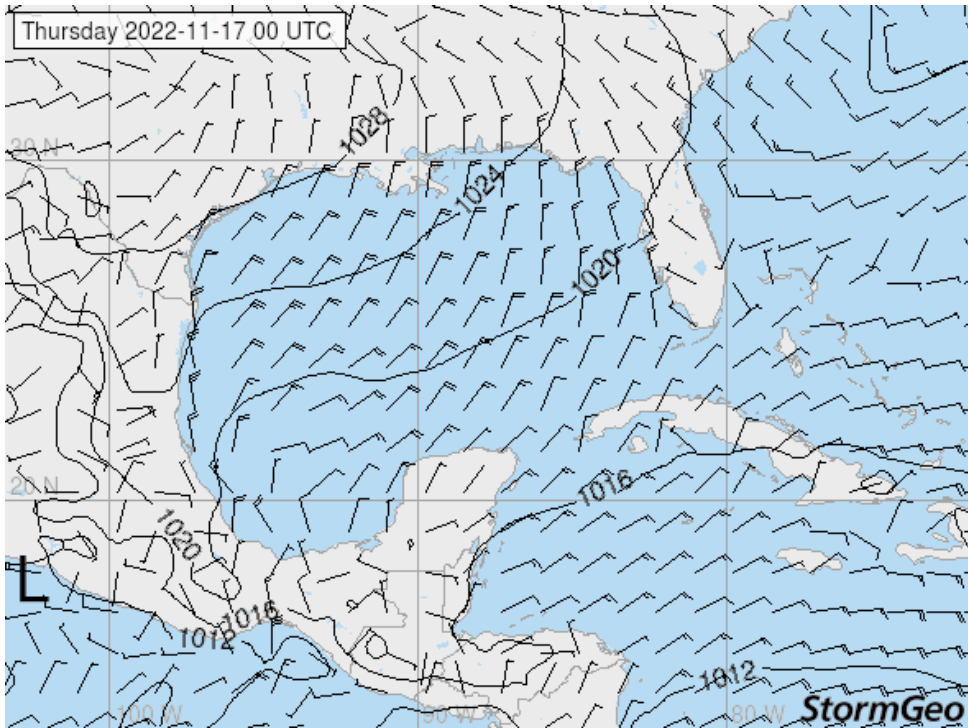
Position
28.268° / -92.085°



Synoptic Charts 16.11.2022 12.00.00



Synoptic Charts 17.11.2022 00.00.00



SM-137A : Table

1400 forecast issued at 1335 CST

StormGeo, Forecaster

Sunrise
06:31 CST

Sunset
17:14 CST

Position
28.268° / -92.085°

FORECAST DISCUSSION:

Dry weather and gusty north-northeasterly winds are expected over the next few days. A low pressure system will likely bring a round of rain and stronger winds this weekend.

THUNDERSTORM GUSTS NEXT 24 HOURS:

None.

TROPICAL OUTLOOK

No tropical disturbances are expected to affect the Northern Gulf of Mexico over the next week.

Local Weather Wednesday 14:00 to Thursday 02:00

Weather: Dry

Lightning Risk: Nil

Visibility: 5 nm

Fog Risk: Nil

Max Sustained Wind (Ws10): 19-24 kts

Max Significant Wave Height (Hs): 6-8 ft

Max Wave Height (Hmax): 9-11 ft

Max Temperature: 62 °F

Min Temperature: 59 °F

CST	CONF	Dir	WINDS				WIND WAVES		SWELL			TOTAL SEA			WEATHER			
			Ws33ft (kts)	Wg33ft (kts)	Ws165ft (kts)	Wg165ft (kts)	H (ft)	T (s)	Dir	H (ft)	T (s)	Hs (ft)	Hocnl (ft)	Tz (s)	Vis (nm)	T7ft (°F)	Lightning	
WED																		
11/16 15	●	NNE	16-22	24-28	20-26	28-34	4-6	4.9	ENE	2-4	5.7	4-6	8.2	4.1	5	59	Nil	
11/16 18	●	NNE	18-22	26-30	22-28	30-36	4-6	4.9	ENE	1-3	5.5	5-7	8.5	3.9	5	61	Nil	
11/16 21	●	NNE	18-24	26-32	24-28	32-38	4-6	5.0	N	1-3	5.2	5-7	8.9	4.0	5	61	Nil	
THU																		
11/17 00	●	NE	20-24	28-32	24-30	34-38	5-7	5.1	N	1-3	5.5	5-7	9.5	4.1	5	62	Nil	
11/17 03	●	NE	20-26	28-34	26-30	34-40	5-7	5.3	NNE	1-3	5.5	6-8	10.2	4.2	5	61	Nil	
11/17 06	●	NE	20-26	30-34	26-30	36-40	6-8	5.5	ENE	1-3	5.8	6-8	10.8	4.3	5	61	Nil	
11/17 09	●	NE	20-26	30-34	26-30	36-40	6-8	5.5	ENE	2-4	6.3	6-8	10.8	4.4	5	60	Nil	
11/17 12	●	NNE	14-18	28-34	18-22	34-40	4-6	5.1	ENE	3-5	6.4	5-7	9.5	4.5	5	58	Nil	
11/17 15	●	NNE	12-18	22-26	16-20	26-30	3-5	4.6	ENE	3-5	6.2	4-6	7.9	4.2	5	58	Nil	
11/17 18	●	NNE	12-16	20-24	16-20	22-28	2-4	4.2	ENE	2-4	5.9	4-6	6.9	3.9	5	58	Nil	
11/17 21	●	NNE	14-20	22-26	18-24	26-30	3-5	4.3	ENE	2-4	5.8	4-6	6.6	3.6	5	59	Nil	
FRI																		
11/18 00	●	NE	14-18	22-26	18-22	26-30	3-5	4.4	NNE	1-3	5.2	4-6	6.6	3.6	5	59	Nil	
11/18 03	●	NE	14-20	22-26	20-24	26-32	3-5	4.6	NNE	1-3	5.0	4-6	6.9	3.7	5	59	Nil	
11/18 06	●	NE	16-22	24-28	20-26	28-34	4-6	4.8	NNE	1-3	4.9	4-6	7.5	3.8	5	59	Nil	
11/18 09	●	ENE	16-20	24-30	20-24	30-34	4-6	5.0		0-1		4-6	7.9	4.0	5	61	Nil	
11/18 12	●	ENE	14-20	22-28	18-24	28-32	4-6	5.1		0-1		4-6	7.9	4.0	5	64	Nil	
11/18 15	●	E	12-16	22-26	14-20	26-30	3-5	5.2	ENE	2-4	5.2	4-6	7.2	4.0	5	65	Nil	
11/18 18	●	ENE	14-18	20-24	16-22	24-28	3-5	5.1	E	1-3	5.9	4-6	6.9	3.9	5	65	Nil	
11/18 21	●	E	12-18	22-26	16-20	26-30	3-5	5.1	E	1-3	5.2	4-6	6.9	3.9	5	68	Nil	
SAT																		
11/19 00	●	ENE	16-22	22-28	22-26	28-32	4-6	5.1	SSE	0-2	4.5	4-6	7.5	3.9	5	67	Nil	
11/19 03	●	ENE	16-20	24-28	20-24	28-34	4-6	5.1	S	0-2	4.6	4-6	7.9	4.0	5	68	Nil	
11/19 06	●	ENE	20-26	30-36	26-32	36-40	6-8	5.2		0-1		6-8	9.8	4.0	5	67	Nil	
11/19 09	●	ENE	24-30	36-40	30-36	42-46	7-9	5.5		0-1		7-9	11.5	4.3	5	68	Nil	
11/19 12	●	ENE	24-30	36-40	32-36	42-48	7-9	5.8	SE	1-3	5.8	8-10	12.8	4.5	5	67	Nil	
11/19 18	●	NE	24-30	42-46	32-36	50-54	9-11	6.3	ESE	3-5	6.9	10-12	15.7	5.0	2	62	Nil	
SUN																		
11/20 00	●	NE	22-28	36-42	28-34	44-50	8-10	6.3	ESE	4-6	7.9	9-11	14.8	5.2	5	64	Nil	
11/20 06	●	NE	24-28	34-40	30-34	40-46	8-10	6.2	ESE	4-6	8.3	9-11	15.4	5.2	5	61	Nil	
11/20 12	●	NE	22-26	34-38	28-32	40-46	7-9	6.3	ESE	5-7	8.5	10-12	15.7	5.4	5	61	Nil	
11/20 18	●	NE	20-24	30-36	24-30	36-40	6-8	5.8	ESE	6-8	8.7	9-11	14.4	5.5	5	63	Nil	
MON																		
11/21 00	●	ENE	16-20	26-32	20-26	32-38	5-7	6.0	ESE	6-8	8.9	8-10	13.8	5.7	5	63	Nil	

CST	CONF	WINDS				WIND WAVES		SWELL			TOTAL SEA			WEATHER			
Date Time	Conf	Dir	Ws33ft (kts) >=30	Wg33ft (kts) >=30	Ws165ft (kts) >=60	Wg165ft (kts) >=60	H (ft)	T (s)	Dir	H (ft)	T (s)	Hs (ft) >=5.0	Hocnl (ft)	Tz (s)	Vis (nm) <=0	T7ft (°F)	Lightning >=6
11/21 06	●	ENE	14-20	22-28	18-24	28-32	4-6	5.8	ESE	6-8	8.9	7-9	12.5	5.6	5	67	Nil
11/21 12	●	ENE	12-18	20-24	16-22	22-28	3-5	4.9	ESE	5-7	8.5	6-8	11.2	5.4	5	67	Nil
11/21 18	●	NE	16-22	22-28	22-26	28-32	3-5	4.8	ESE	5-7	8.2	6-8	10.5	4.9	5	68	Nil
TUE	Conf	Dir	Ws33ft	Wg33ft	Ws165ft	Wg165ft	H	T	Dir	H	T	Hs	Hocnl	Tz	Vis	T7ft	Lightning
11/22 00	●	NE	14-18	22-28	16-22	28-32	3-5	4.5	ESE	4-6	7.7	6-8	10.2	4.9	5	65	Nil
11/22 06	●	NE	14-20	22-26	18-24	26-32	3-5	4.3	ESE	4-6	7.7	5-7	9.2	4.7	5	67	Nil
11/22 12	●	NE	14-18	22-26	16-22	26-30	2-4	4.4	ESE	4-6	7.6	5-7	8.9	4.6	5	69	Nil
11/22 18	●	ENE	14-20	20-26	18-24	24-30	3-5	5.2	ESE	3-5	7.5	5-7	8.5	4.5	5	71	Nil
WED	Conf	Dir	Ws33ft	Wg33ft	Ws165ft	Wg165ft	H	T	Dir	H	T	Hs	Hocnl	Tz	Vis	T7ft	Lightning
11/23 00	●	E	16-20	20-26	20-24	24-30	4-6	6.0	E	1-3	6.1	5-7	8.9	4.5	5	74	Nil
11/23 06	●	SE	14-18	22-26	18-22	26-30	2-4	4.9	E	3-5	6.7	4-6	8.2	4.5	5	74	Low
11/23 12	●	S	16-20	20-26	20-24	24-30	2-4	3.7	E	3-5	6.3	4-6	7.5	4.1	5	75	Med

SM-137A : Graphs

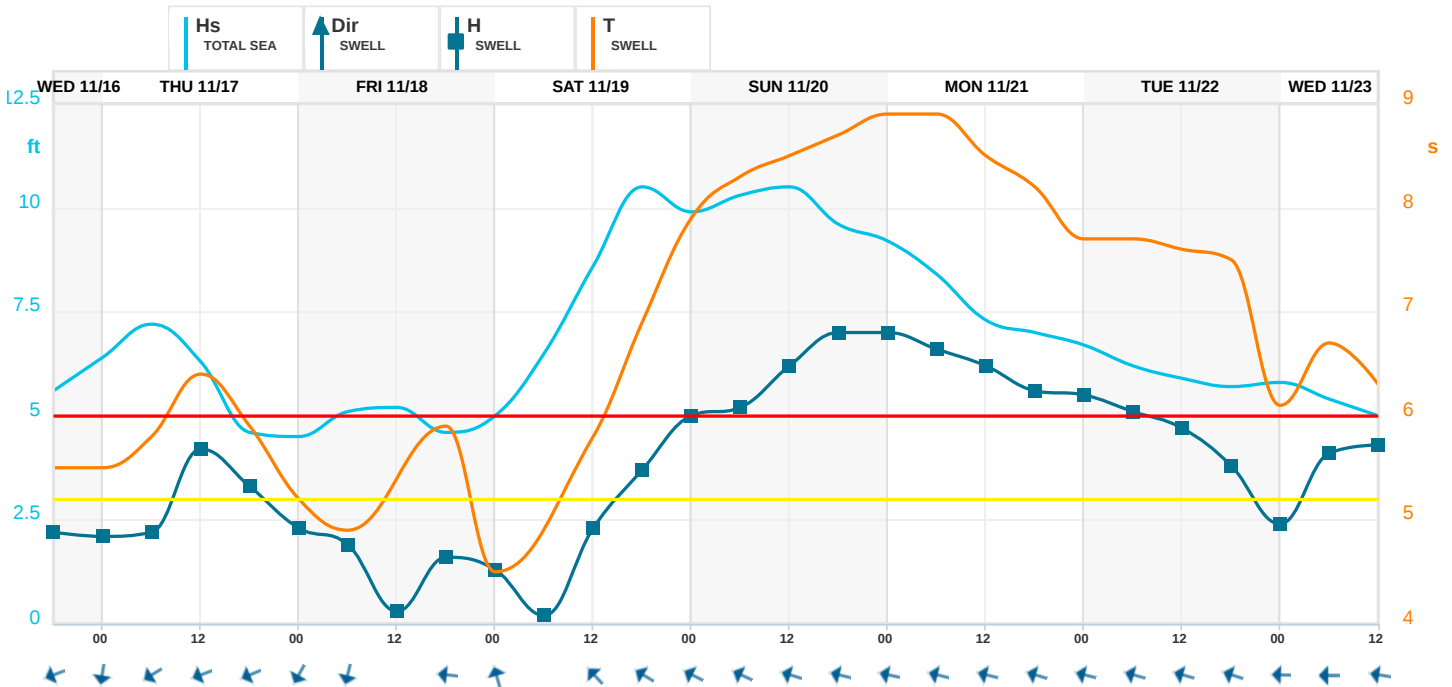
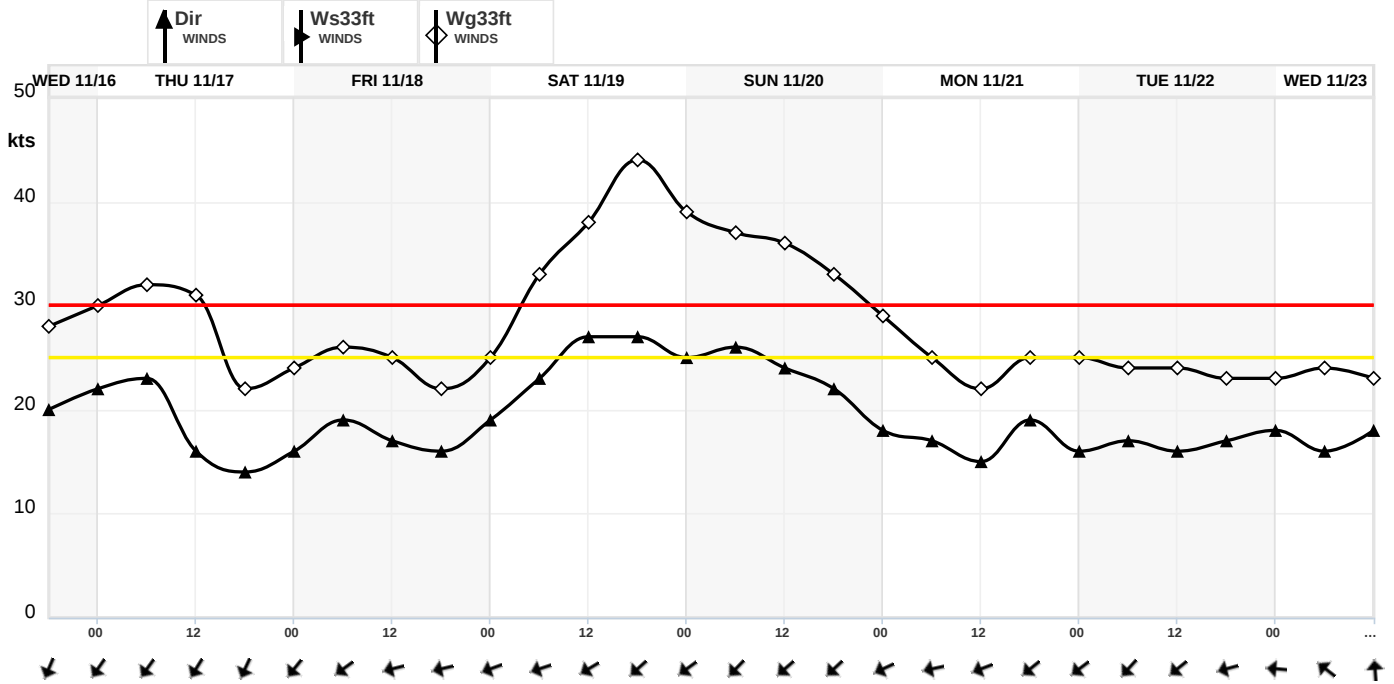
1400 forecast issued at 1335 CST

StormGeo, Forecaster

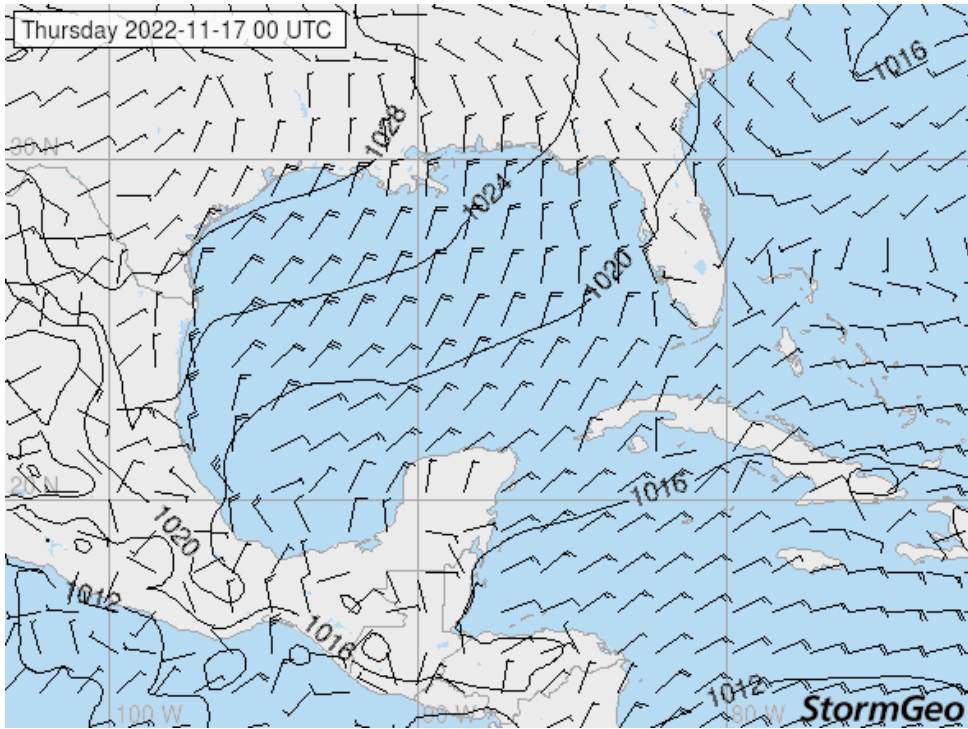
Sunrise
06:31 CST

Sunset
17:14 CST

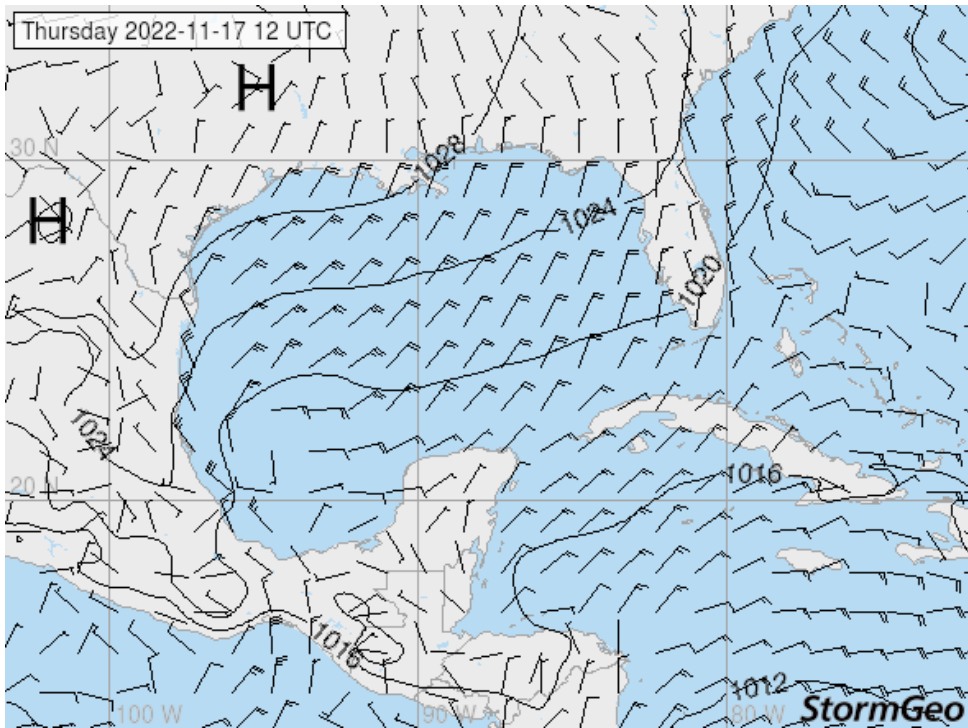
Position
28.268° / -92.085°



Synoptic Charts 17.11.2022 00.00.00



Synoptic Charts 17.11.2022 12.00.00



SM-137A : Table

0500 forecast issued at 0443 CST

StormGeo, Forecaster

Sunrise 06:32 CST Sunset 17:14 CST Position 28.268° / -92.085°

FORECAST DISCUSSION:

High pressure to the northwest is expected to continue to ridge toward the area and aid in keeping the winds elevated through Thursday. The high then moves eastward to north of the area through Friday leading to a slight decrease in the winds. An area of low pressure is then forecast to bring an increase in rain and wind across the area late Friday into this weekend.

THUNDERSTORM GUSTS NEXT 24 HOURS:

None.

TROPICAL OUTLOOK

No tropical disturbances are expected to affect the Northern Gulf of Mexico over the next week.

Local Weather Thursday 05:00 to Thursday 17:00

Weather: Dry, light rain soon
 Lightning Risk: Nil
 Visibility: 5 nm
 Fog Risk: Nil
 Max Sustained Wind (Ws10): 21-26 kts
 Max Significant Wave Height (Hs): 6-8 ft
 Max Wave Height (Hmax): 11-13 ft
 Max Temperature: 61 °F
 Min Temperature: 59 °F

CST	CONF	Dir	WINDS				WIND WAVES		SWELL			TOTAL SEA			WEATHER		
			Ws33ft (kts)	Wg33ft (kts)	Ws165ft (kts)	Wg165ft (kts)	H (ft)	T (s)	Dir	H (ft)	T (s)	Hs (ft)	Hocnl (ft)	Tz (s)	Vis (nm)	T7ft (°F)	Lightning
THU																	
11/17 06	●	NE	20-26	32-36	26-30	38-42	6-8	5.5	NE	1-3	5.8	6-8	11.2	4.4	5	61	Nil
11/17 09	●	NE	16-22	30-36	22-26	36-42	5-7	5.6	ENE	2-4	6.3	6-8	10.5	4.5	5	60	Nil
11/17 12	●	NE	14-20	24-28	18-24	28-34	4-6	5.1	ENE	3-5	6.4	5-7	9.2	4.4	5	59	Nil
11/17 15	●	NNE	14-18	22-28	16-22	28-32	3-5	4.6	ENE	3-5	6.3	4-6	8.2	4.2	5	59	Nil
11/17 18	●	NNE	12-18	20-24	16-20	24-28	2-4	4.2	ENE	2-4	6.0	4-6	6.9	3.9	5	60	Nil
11/17 21	●	NNE	14-18	20-26	18-22	24-30	2-4	4.1	E	2-4	5.9	3-5	6.6	3.7	5	60	Nil
FRI																	
11/18 00	●	NE	14-18	20-26	18-22	24-30	3-5	4.3	ENE	1-3	5.4	3-5	6.6	3.6	5	60	Nil
11/18 03	●	NE	14-20	24-28	18-24	28-34	3-5	4.6	NNE	1-3	4.9	4-6	6.9	3.7	5	59	Nil
11/18 06	●	NE	16-20	22-28	20-24	28-32	4-6	4.8	N	1-3	4.8	4-6	7.5	3.8	5	60	Nil
11/18 09	●	ENE	16-22	24-28	20-26	28-34	4-6	5.0		0-1		4-6	7.9	4.0	5	61	Nil
11/18 12	●	ENE	14-20	26-30	18-24	30-36	4-6	5.2	N	0-1	5.0	4-6	8.2	4.1	5	63	Nil
11/18 15	●	E	12-18	22-26	16-20	26-30	4-6	5.3	ENE	1-3	5.4	4-6	7.9	4.1	5	65	Nil
11/18 18	●	ENE	12-18	20-24	16-20	24-28	3-5	5.2	ENE	1-3	5.5	4-6	7.2	4.0	5	68	Nil
11/18 21	●	ENE	12-18	20-24	16-20	24-28	3-5	5.1	E	1-3	5.3	4-6	6.9	4.0	5	68	Nil
SAT																	
11/19 00	●	ENE	16-20	24-30	20-24	28-34	4-6	5.1	ESE	1-3	5.3	4-6	7.5	3.9	5	68	Nil
11/19 03	●	E	16-22	22-26	20-26	26-32	4-6	5.1		0-1		4-6	7.9	4.0	5	69	Nil
11/19 06	●	E	20-24	26-30	24-30	30-36	5-7	5.1	WSW	0-1	3.6	5-7	8.5	4.0	5	69	Nil
11/19 09	●	E	24-28	34-38	30-34	40-46	7-9	5.5		0-1		7-9	11.5	4.3	5	69	Nil
11/19 12	●	E	24-28	34-38	30-34	40-46	8-10	5.9	WNW	0-2	4.0	8-10	12.8	4.6	5	70	Nil
11/19 15	●	NE	30-36	44-48	38-42	52-56	9-11	6.1	SE	4-6	7.0	10-12	17.1	4.9	1	66	Nil
11/19 18	●	NE	28-32	50-54	34-40	58-64	10-12	6.6	SE	4-6	7.3	11-13	18.4	5.3	1	63	Nil
11/19 21	●	NE	32-36	52-56	40-44	62-66	11-13	6.8	SE	3-5	7.5	12-14	19.7	5.4	1	64	Nil
SUN																	
11/20 00	●	NE	24-30	44-48	32-36	52-58	9-11	6.7	ESE	5-7	8.2	11-13	17.4	5.5	5	65	Nil
11/20 03	●	NE	22-28	36-40	28-34	42-46	8-10	6.4	ESE	5-7	8.3	10-12	16.4	5.5	5	61	Nil
11/20 06	●	NE	22-28	34-38	28-34	40-44	8-10	6.3	ESE	5-7	8.5	10-12	16.1	5.4	5	60	Nil
11/20 12	●	NE	20-24	30-36	24-30	36-42	6-8	5.9	E	6-8	8.4	9-11	14.8	5.4	5	60	Nil
11/20 18	●	NE	16-20	26-30	20-26	30-36	4-6	5.1	E	6-8	8.3	7-9	12.5	5.3	5	62	Nil
MON																	
11/21 00	●	NE	14-20	24-28	18-22	28-34	3-5	5.0	E	5-7	8.2	7-9	11.5	5.2	5	62	Nil
11/21 06	●	ENE	14-18	20-24	18-22	24-28	3-5	4.9	E	5-7	8.3	6-8	10.5	5.1	5	62	Nil
11/21 12	●	NE	12-16	18-22	14-20	22-26	2-4	4.3	E	4-6	7.8	5-7	9.2	4.9	5	63	Nil
11/21 18	●	NE	10-16	16-20	14-18	20-24	2-4	4.0	E	4-6	7.4	4-6	7.9	4.7	5	63	Nil

CST	CONF		WINDS				WIND WAVES		SWELL			TOTAL SEA			WEATHER		
Date Time	Conf	Dir	Ws33ft (kts) >=30	Wg33ft (kts) >=30	Ws165ft (kts) >=60	Wg165ft (kts) >=60	H (ft)	T (s)	Dir	H (ft)	T (s)	Hs (ft) >=5.0	Hocnl (ft)	Tz (s)	Vis (nm) <=0	T7ft (°F)	Lightning >=6
TUE	Conf	Dir	Ws33ft	Wg33ft	Ws165ft	Wg165ft	H	T	Dir	H	T	Hs	Hocnl	Tz	Vis	T7ft	Lightning
11/22 00	●	ENE	10-14	18-22	12-16	20-26	2-4	4.1	E	3-5	6.9	4-6	7.2	4.4	5	64	Nil
11/22 06	●	NE	8-14	14-18	10-16	16-22	1-3	3.4	E	3-5	6.5	3-5	6.6	4.2	5	65	Nil
11/22 12	●	ENE	10-14	16-22	12-16	20-24	1-3	3.8	E	2-4	6.4	3-5	5.9	4.0	5	66	Nil
11/22 18	●	NE	10-16	16-20	14-18	18-24	1-3	3.7	E	2-4	6.4	3-5	5.2	3.8	5	67	Nil
WED	Conf	Dir	Ws33ft	Wg33ft	Ws165ft	Wg165ft	H	T	Dir	H	T	Hs	Hocnl	Tz	Vis	T7ft	Lightning
11/23 00	●	E	10-14	16-20	12-18	18-24	1-3	4.0	E	2-4	6.2	3-5	5.6	3.8	5	72	Nil
11/23 06	●	E	10-14	16-22	12-16	20-24	1-3	3.9	E	2-4	6.1	3-5	5.6	3.8	5	72	Nil
11/23 12	●	ESE	10-14	14-20	12-18	18-22	1-3	3.7	E	2-4	6.0	2-4	5.2	3.7	5	74	Nil
11/23 18	●	E	10-16	18-22	14-18	22-26	1-3	3.8	E	2-4	5.6	2-4	5.2	3.6	5	76	Nil
THU	Conf	Dir	Ws33ft	Wg33ft	Ws165ft	Wg165ft	H	T	Dir	H	T	Hs	Hocnl	Tz	Vis	T7ft	Lightning
11/24 00	●	SE	12-18	18-22	16-22	22-26	2-4	4.3	E	1-3	5.1	3-5	5.2	3.5	5	76	Nil

SM-137A : Graphs

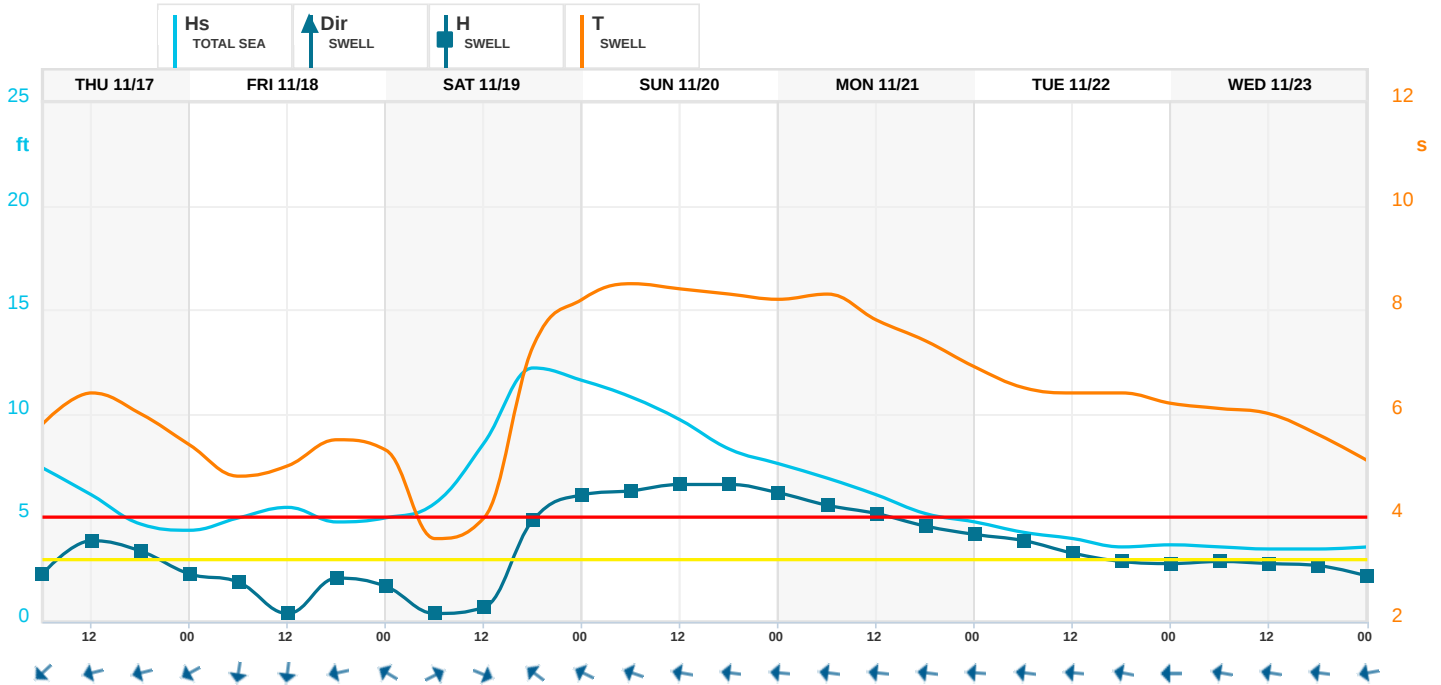
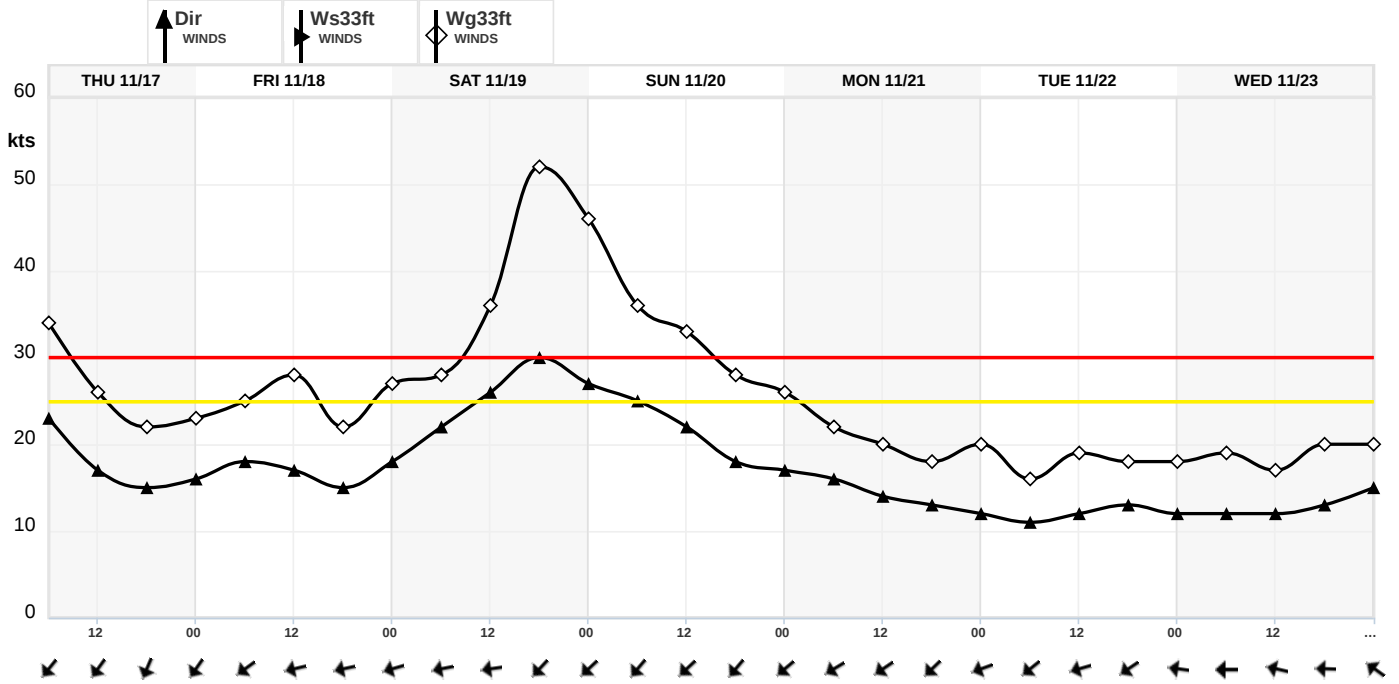
0500 forecast issued at 0443 CST

StormGeo, Forecaster

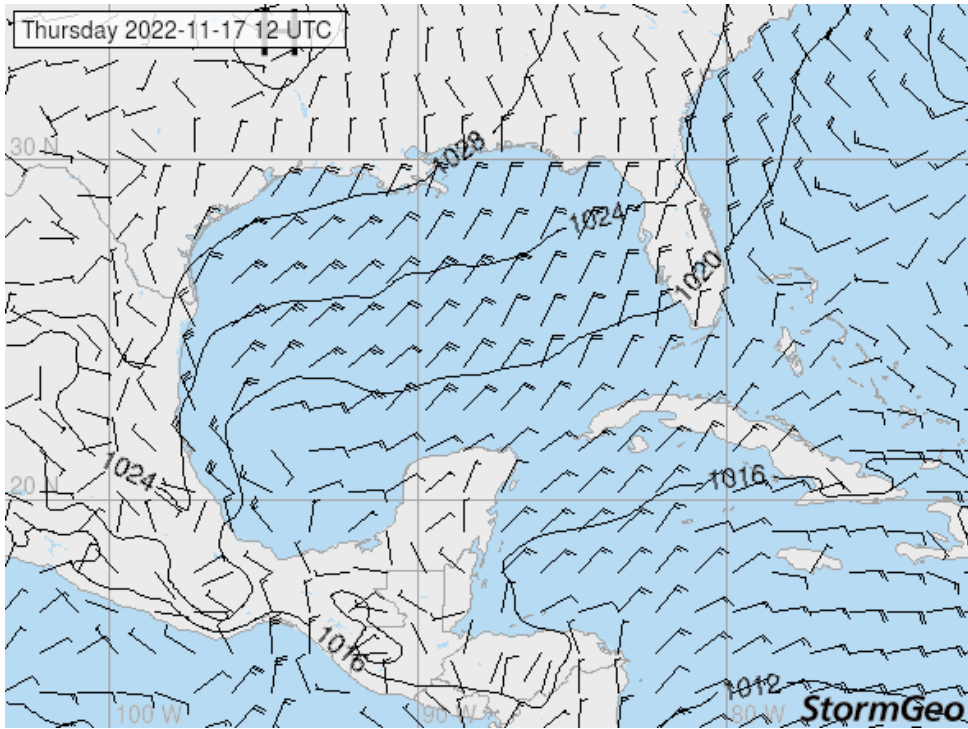
Sunrise
06:32 CST

Sunset
17:14 CST

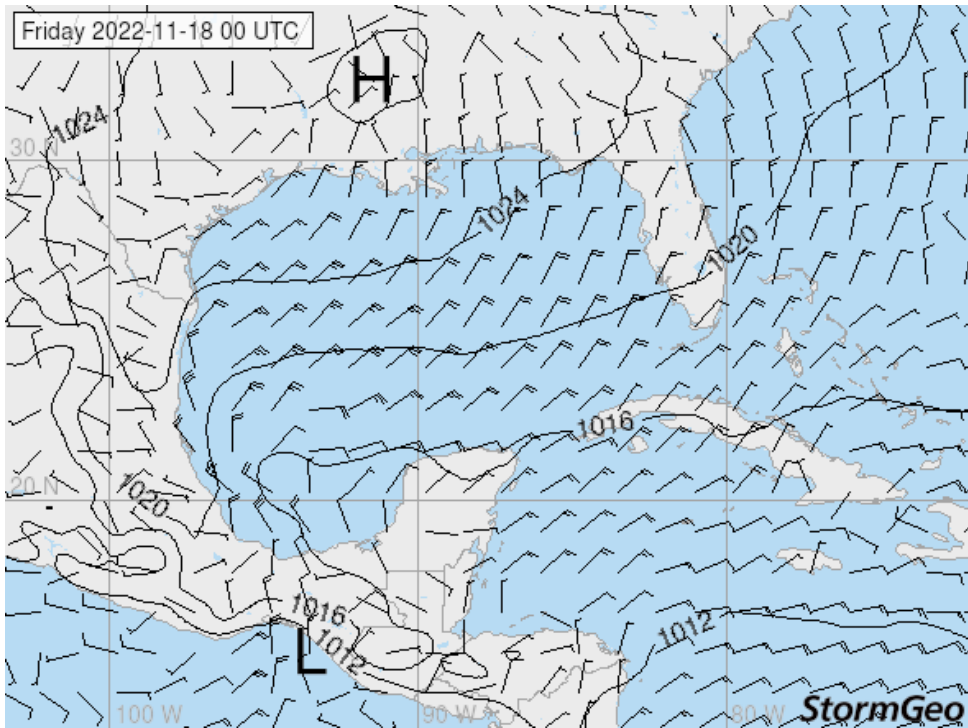
Position
28.268° / -92.085°



Synoptic Charts 17.11.2022 12.00.00



Synoptic Charts 18.11.2022 00.00.00



SM-137A : Table

1400 forecast issued at 1335 CST

StormGeo, Forecaster

Sunrise
06:32 CST

Sunset
17:14 CST

Position
28.268° / -92.085°

FORECAST DISCUSSION:

Gusty northeasterly winds and mostly dry conditions are expected into Friday. An area of low pressure will track eastward across the Gulf this weekend bringing an increase in rain and wind to the area.

THUNDERSTORM GUSTS NEXT 24 HOURS:

None.

TROPICAL OUTLOOK

No tropical disturbances are expected to affect the Northern Gulf of Mexico over the next week.

Local Weather Thursday 14:00 to Friday 02:00

Weather: Dry
 Lightning Risk: Nil
 Visibility: 5 nm
 Fog Risk: Nil
 Max Sustained Wind (Ws10): 15-20 kts
 Max Significant Wave Height (Hs): 5-7 ft
 Max Wave Height (Hmax): 8-10 ft
 Max Temperature: 60 °F
 Min Temperature: 59 °F

CST	CONF	Dir	WINDS				WIND WAVES		SWELL			TOTAL SEA			WEATHER			
			Ws33ft (kts)	Wg33ft (kts)	Ws165ft (kts)	Wg165ft (kts)	H (ft)	T (s)	Dir	H (ft)	T (s)	Hs (ft)	Hocnl (ft)	Tz (s)	Vis (nm)	T7ft (°F)	Lightning	
THU																		
11/17 15	●	NNE	14-20	22-28	18-22	26-32	3-5	4.6	E	3-5	6.4	4-6	8.2	4.2	5	59	Nil	
11/17 18	●	NNE	14-20	22-26	18-24	26-30	3-5	4.3	E	2-4	6.2	4-6	7.5	3.9	5	59	Nil	
11/17 21	●	NNE	14-20	22-28	18-22	26-32	3-5	4.4	ENE	2-4	5.9	4-6	7.2	3.7	5	60	Nil	
FRI																		
	Conf	Dir	Ws33ft	Wg33ft	Ws165ft	Wg165ft	H	T	Dir	H	T	Hs	Hocnl	Tz	Vis	T7ft	Lightning	
11/18 00	●	NE	14-18	22-26	18-22	26-32	3-5	4.6	NNE	2-4	5.3	4-6	7.2	3.8	5	60	Nil	
11/18 03	●	NE	14-20	22-26	18-24	26-32	3-5	4.7	NNE	1-3	5.0	4-6	6.9	3.7	5	59	Nil	
11/18 06	●	NE	16-20	24-28	20-26	28-32	4-6	4.7	NE	1-3	5.0	4-6	7.2	3.8	5	59	Nil	
11/18 09	●	ENE	16-20	22-28	20-24	26-32	4-6	5.0	WNW	0-2	3.4	4-6	7.9	3.9	5	60	Nil	
11/18 12	●	ENE	16-22	26-32	22-26	32-36	4-6	5.2	N	1-3	4.6	5-7	8.5	4.1	5	62	Nil	
11/18 15	●	ENE	14-18	24-28	18-22	28-34	4-6	5.3	ENE	1-3	5.7	4-6	8.2	4.2	5	64	Nil	
11/18 18	●	E	14-18	20-26	18-22	24-30	4-6	5.3	ESE	0-2	7.5	4-6	7.9	4.1	5	66	Nil	
11/18 21	●	E	12-16	20-26	14-20	24-30	3-5	5.2	ESE	1-3	5.5	4-6	7.2	4.1	5	68	Nil	
SAT																		
	Conf	Dir	Ws33ft	Wg33ft	Ws165ft	Wg165ft	H	T	Dir	H	T	Hs	Hocnl	Tz	Vis	T7ft	Lightning	
11/19 00	●	E	12-16	20-24	14-20	24-28	3-5	5.1	ESE	1-3	5.2	4-6	6.9	4.0	5	68	Nil	
11/19 03	●	E	12-16	18-24	14-20	22-28	3-5	5.0	ESE	1-3	5.4	4-6	6.9	3.9	5	69	Nil	
11/19 06	●	ENE	16-20	24-28	20-26	28-32	4-6	5.0	SSW	0-1	4.1	4-6	7.9	3.9	5	70	Nil	
11/19 09	●	E	20-26	32-38	26-32	38-44	5-7	5.2		0-1		5-7	9.5	4.1	5	69	Nil	
11/19 12	●	ENE	20-24	30-36	26-30	38-42	6-8	5.5	SE	1-3	6.0	6-8	10.8	4.3	5	70	Nil	
11/19 15	●	ENE	28-32	40-44	34-40	46-52	8-10	5.8	SE	2-4	6.5	9-11	14.8	4.6	3	67	Nil	
11/19 18	●	NNE	30-34	46-50	36-42	54-58	9-11	6.2	ESE	4-6	7.2	10-12	17.4	5.0	1	64	Nil	
11/19 21	●	NE	28-32	52-58	34-40	62-66	10-12	6.7	ESE	3-5	6.9	10-12	17.4	5.3	1	63	Nil	
SUN																		
	Conf	Dir	Ws33ft	Wg33ft	Ws165ft	Wg165ft	H	T	Dir	H	T	Hs	Hocnl	Tz	Vis	T7ft	Lightning	
11/20 00	●	ENE	28-34	40-46	36-40	48-54	9-11	6.7	SE	3-5	7.6	10-12	16.7	5.3	2	64	Nil	
11/20 03	●	NE	22-28	40-44	28-34	48-52	8-10	6.2	ESE	5-7	8.2	10-12	16.1	5.3	5	64	Nil	
11/20 06	●	NE	24-30	34-40	30-36	42-46	8-10	6.4	ESE	4-6	8.3	10-12	16.1	5.3	5	61	Nil	
11/20 09	●	NE	22-26	34-40	28-32	40-46	8-10	6.4	ESE	5-7	8.5	10-12	15.7	5.4	5	61	Nil	
11/20 12	●	NE	20-24	30-36	26-30	38-42	7-9	6.3	ESE	5-7	8.6	9-11	15.4	5.5	5	61	Nil	
11/20 18	●	NE	18-24	26-32	24-28	32-36	5-7	5.6	ESE	6-8	8.5	8-10	13.5	5.4	5	63	Nil	
MON																		
	Conf	Dir	Ws33ft	Wg33ft	Ws165ft	Wg165ft	H	T	Dir	H	T	Hs	Hocnl	Tz	Vis	T7ft	Lightning	
11/21 00	●	NE	14-20	24-28	18-22	28-34	4-6	5.6	E	6-8	8.4	7-9	12.5	5.4	5	62	Nil	
11/21 06	●	ENE	14-18	20-24	18-22	24-28	3-5	4.8	E	5-7	8.4	6-8	10.8	5.4	5	62	Nil	
11/21 12	●	NE	12-16	18-22	14-20	22-26	2-4	4.6	E	5-7	8.1	6-8	9.8	5.1	5	63	Nil	
11/21 18	●	NE	10-16	16-20	14-18	20-24	2-4	4.1	E	4-6	7.6	5-7	9.2	4.7	5	63	Nil	
TUE																		
	Conf	Dir	Ws33ft	Wg33ft	Ws165ft	Wg165ft	H	T	Dir	H	T	Hs	Hocnl	Tz	Vis	T7ft	Lightning	
11/22 00	●	ENE	10-14	18-22	12-16	20-26	3-5	4.7	E	4-6	7.3	5-7	8.5	4.6	5	64	Nil	

CST		CONF		WINDS				WIND WAVES		SWELL			TOTAL SEA			WEATHER		
Date Time	Conf	Dir	Ws33ft (kts) >=30	Wg33ft (kts) >=30	Ws165ft (kts) >=60	Wg165ft (kts) >=60	H (ft)	T (s)	Dir	H (ft)	T (s)	Hs (ft) >=5.0	Hocnl (ft)	Tz (s)	Vis (nm) <=0	T7ft (°F)	Lightning >=6	
11/22 06	●	NE	8-14	14-18	10-16	16-22	1-3	3.7	E	4-6	6.9	4-6	7.5	4.5	5	65	Nil	
11/22 12	●	ENE	10-14	16-22	12-16	20-24	2-4	4.1	ESE	3-5	7.1	4-6	7.5	4.3	5	66	Nil	
11/22 18	●	NE	10-16	16-20	14-18	18-24	2-4	4.1	ESE	3-5	7.0	4-6	7.5	4.3	5	67	Nil	
WED		Conf	Dir	Ws33ft	Wg33ft	Ws165ft	Wg165ft	H	T	Dir	H	T	Hs	Hocnl	Tz	Vis	T7ft	Lightning
11/23 00	●	E	10-14	16-20	12-18	18-24	2-4	4.3	ESE	3-5	6.9	4-6	7.5	4.3	5	72	Nil	
11/23 06	●	E	10-14	16-22	12-16	20-24	2-4	3.9	ESE	3-5	6.8	4-6	7.2	4.4	5	72	Nil	
11/23 12	●	ESE	10-14	14-20	12-18	18-22	1-3	3.7	ESE	3-5	6.5	3-5	6.6	4.2	5	74	Nil	
11/23 18	●	E	10-16	18-22	14-18	22-26	3-5	5.0	ESE	2-4	6.4	4-6	7.5	4.1	5	76	Nil	
THU		Conf	Dir	Ws33ft	Wg33ft	Ws165ft	Wg165ft	H	T	Dir	H	T	Hs	Hocnl	Tz	Vis	T7ft	Lightning
11/24 00	●	SE	12-18	18-22	16-22	22-26	4-6	5.1	ESE	2-4	6.5	5-7	8.9	4.3	5	76	Nil	
11/24 06	●	ESE	14-20	20-26	18-24	26-30	4-6	5.3	ESE	1-3	5.3	5-7	8.5	4.1	5	74	Low	
11/24 12	●	SE	14-18	22-26	18-22	26-30	4-6	5.4	N	0-2	3.8	4-6	7.9	4.2	5	74	Low	

SM-137A : Graphs

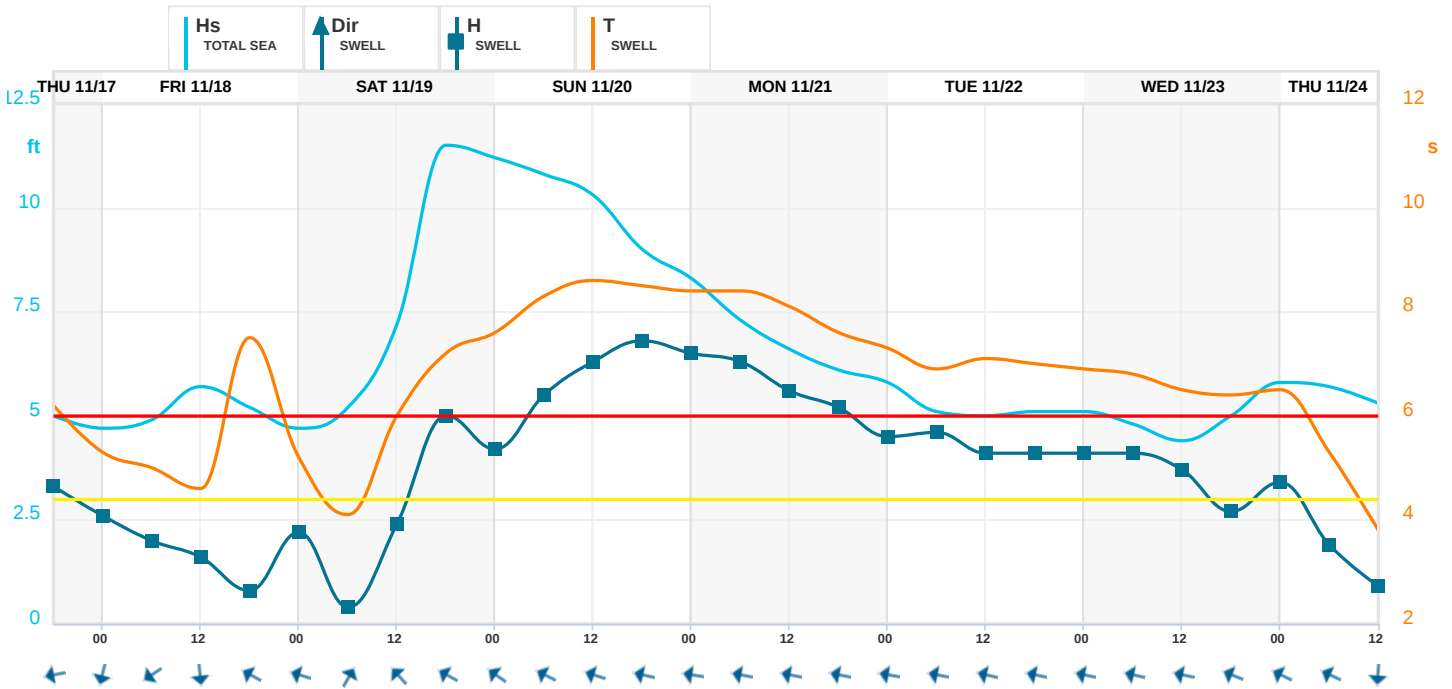
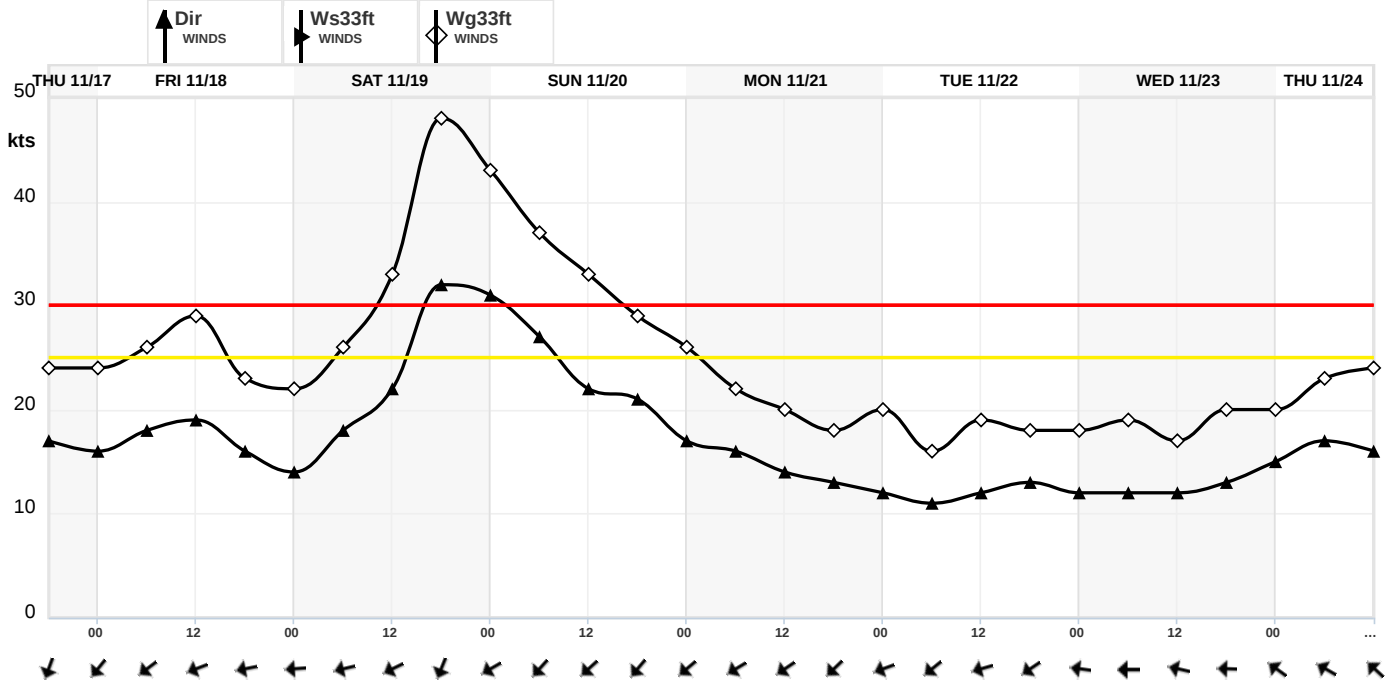
1400 forecast issued at 1335 CST

StormGeo, Forecaster

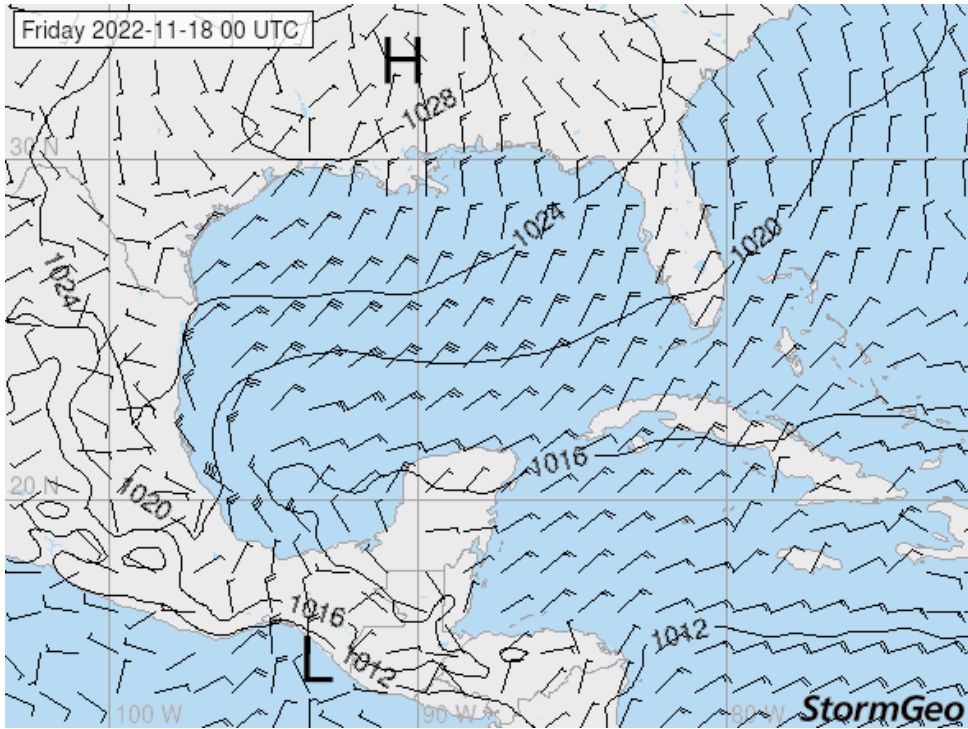
Sunrise
06:32 CST

Sunset
17:14 CST

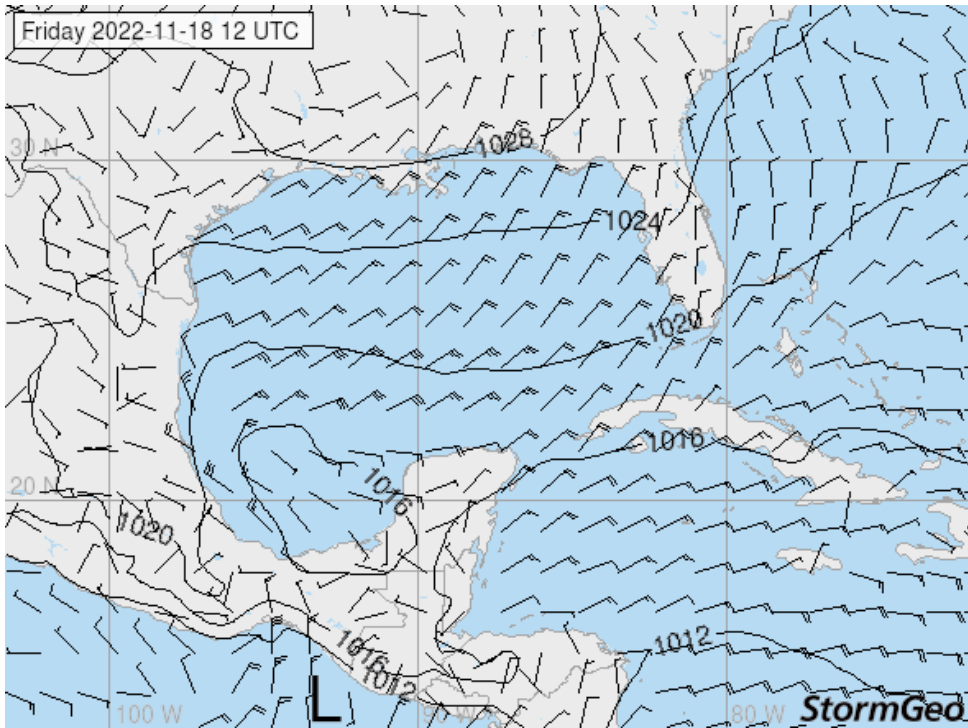
Position
28.268° / -92.085°



Synoptic Charts 18.11.2022 00.00.00



Synoptic Charts 18.11.2022 12.00.00



SM-137A : Table

1400 forecast issued at 1335 CST

StormGeo, Forecaster

Sunrise
06:32 CST

Sunset
17:14 CST

Position
28.268° / -92.085°

FORECAST DISCUSSION:

Gusty northeasterly winds and mostly dry conditions are expected into Friday. An area of low pressure will track eastward across the Gulf this weekend bringing an increase in rain and wind to the area.

THUNDERSTORM GUSTS NEXT 24 HOURS:

None.

TROPICAL OUTLOOK

No tropical disturbances are expected to affect the Northern Gulf of Mexico over the next week.

Local Weather Thursday 14:00 to Friday 02:00

Weather: Dry
 Lightning Risk: Nil
 Visibility: 5 nm
 Fog Risk: Nil
 Max Sustained Wind (Ws10): 15-20 kts
 Max Significant Wave Height (Hs): 5-7 ft
 Max Wave Height (Hmax): 8-10 ft
 Max Temperature: 60 °F
 Min Temperature: 59 °F

CST	CONF	Dir	WINDS				WIND WAVES		SWELL			TOTAL SEA			WEATHER		
			Ws33ft (kts)	Wg33ft (kts)	Ws165ft (kts)	Wg165ft (kts)	H (ft)	T (s)	Dir	H (ft)	T (s)	Hs (ft)	Hocnl (ft)	Tz (s)	Vis (nm)	T7ft (°F)	Lightning
THU																	
11/17 15	●	NNE	14-20	22-28	18-22	26-32	3-5	4.6	E	3-5	6.4	4-6	8.2	4.2	5	59	Nil
11/17 18	●	NNE	14-20	22-26	18-24	26-30	3-5	4.3	E	2-4	6.2	4-6	7.5	3.9	5	59	Nil
11/17 21	●	NNE	14-20	22-28	18-22	26-32	3-5	4.4	ENE	2-4	5.9	4-6	7.2	3.7	5	60	Nil
FRI																	
	CONF	Dir	Ws33ft	Wg33ft	Ws165ft	Wg165ft	H	T	Dir	H	T	Hs	Hocnl	Tz	Vis	T7ft	Lightning
11/18 00	●	NE	14-18	22-26	18-22	26-32	3-5	4.6	NNE	2-4	5.3	4-6	7.2	3.8	5	60	Nil
11/18 03	●	NE	14-20	22-26	18-24	26-32	3-5	4.7	NNE	1-3	5.0	4-6	6.9	3.7	5	59	Nil
11/18 06	●	NE	16-20	24-28	20-26	28-32	4-6	4.7	NE	1-3	5.0	4-6	7.2	3.8	5	59	Nil
11/18 09	●	ENE	16-20	22-28	20-24	26-32	4-6	5.0	WNW	0-2	3.4	4-6	7.9	3.9	5	60	Nil
11/18 12	●	ENE	16-22	26-32	22-26	32-36	4-6	5.2	N	1-3	4.6	5-7	8.5	4.1	5	62	Nil
11/18 15	●	ENE	14-18	24-28	18-22	28-34	4-6	5.3	ENE	1-3	5.7	4-6	8.2	4.2	5	64	Nil
11/18 18	●	E	14-18	20-26	18-22	24-30	4-6	5.3	ESE	0-2	7.5	4-6	7.9	4.1	5	66	Nil
11/18 21	●	E	12-16	20-26	14-20	24-30	3-5	5.2	ESE	1-3	5.5	4-6	7.2	4.1	5	68	Nil
SAT																	
	CONF	Dir	Ws33ft	Wg33ft	Ws165ft	Wg165ft	H	T	Dir	H	T	Hs	Hocnl	Tz	Vis	T7ft	Lightning
11/19 00	●	E	12-16	20-24	14-20	24-28	3-5	5.1	ESE	1-3	5.2	4-6	6.9	4.0	5	68	Nil
11/19 03	●	E	12-16	18-24	14-20	22-28	3-5	5.0	ESE	1-3	5.4	4-6	6.9	3.9	5	69	Nil
11/19 06	●	ENE	16-20	24-28	20-26	28-32	4-6	5.0	SSW	0-1	4.1	4-6	7.9	3.9	5	70	Nil
11/19 09	●	E	20-26	32-38	26-32	38-44	5-7	5.2		0-1		5-7	9.5	4.1	5	69	Nil
11/19 12	●	ENE	20-24	30-36	26-30	38-42	6-8	5.5	SE	1-3	6.0	6-8	10.8	4.3	5	70	Nil
11/19 15	●	ENE	28-32	40-44	34-40	46-52	8-10	5.8	SE	2-4	6.5	9-11	14.8	4.6	3	67	Nil
11/19 18	●	NNE	30-34	46-50	36-42	54-58	9-11	6.2	ESE	4-6	7.2	10-12	17.4	5.0	1	64	Nil
11/19 21	●	NE	28-32	52-58	34-40	62-66	10-12	6.7	ESE	3-5	6.9	10-12	17.4	5.3	1	63	Nil
SUN																	
	CONF	Dir	Ws33ft	Wg33ft	Ws165ft	Wg165ft	H	T	Dir	H	T	Hs	Hocnl	Tz	Vis	T7ft	Lightning
11/20 00	●	ENE	28-34	40-46	36-40	48-54	9-11	6.7	SE	3-5	7.6	10-12	16.7	5.3	2	64	Nil
11/20 03	●	NE	22-28	40-44	28-34	48-52	8-10	6.2	ESE	5-7	8.2	10-12	16.1	5.3	5	64	Nil
11/20 06	●	NE	24-30	34-40	30-36	42-46	8-10	6.4	ESE	4-6	8.3	10-12	16.1	5.3	5	61	Nil
11/20 09	●	NE	22-26	34-40	28-32	40-46	8-10	6.4	ESE	5-7	8.5	10-12	15.7	5.4	5	61	Nil
11/20 12	●	NE	20-24	30-36	26-30	38-42	7-9	6.3	ESE	5-7	8.6	9-11	15.4	5.5	5	61	Nil
11/20 18	●	NE	18-24	26-32	24-28	32-36	5-7	5.6	ESE	6-8	8.5	8-10	13.5	5.4	5	63	Nil
MON																	
	CONF	Dir	Ws33ft	Wg33ft	Ws165ft	Wg165ft	H	T	Dir	H	T	Hs	Hocnl	Tz	Vis	T7ft	Lightning
11/21 00	●	NE	14-20	24-28	18-22	28-34	4-6	5.6	E	6-8	8.4	7-9	12.5	5.4	5	62	Nil
11/21 06	●	ENE	14-18	20-24	18-22	24-28	3-5	4.8	E	5-7	8.4	6-8	10.8	5.4	5	62	Nil
11/21 12	●	NE	12-16	18-22	14-20	22-26	2-4	4.6	E	5-7	8.1	6-8	9.8	5.1	5	63	Nil
11/21 18	●	NE	10-16	16-20	14-18	20-24	2-4	4.1	E	4-6	7.6	5-7	9.2	4.7	5	63	Nil
TUE																	
	CONF	Dir	Ws33ft	Wg33ft	Ws165ft	Wg165ft	H	T	Dir	H	T	Hs	Hocnl	Tz	Vis	T7ft	Lightning
11/22 00	●	ENE	10-14	18-22	12-16	20-26	3-5	4.7	E	4-6	7.3	5-7	8.5	4.6	5	64	Nil

CST		CONF		WINDS				WIND WAVES		SWELL			TOTAL SEA			WEATHER		
Date Time	Conf	Dir	Ws33ft (kts) >=30	Wg33ft (kts) >=30	Ws165ft (kts) >=60	Wg165ft (kts) >=60	H (ft)	T (s)	Dir	H (ft)	T (s)	Hs (ft) >=5.0	Hocnl (ft)	Tz (s)	Vis (nm) <=0	T7ft (°F)	Lightning >=6	
11/22 06	●	NE	8-14	14-18	10-16	16-22	1-3	3.7	E	4-6	6.9	4-6	7.5	4.5	5	65	Nil	
11/22 12	●	ENE	10-14	16-22	12-16	20-24	2-4	4.1	ESE	3-5	7.1	4-6	7.5	4.3	5	66	Nil	
11/22 18	●	NE	10-16	16-20	14-18	18-24	2-4	4.1	ESE	3-5	7.0	4-6	7.5	4.3	5	67	Nil	
WED		Conf	Dir	Ws33ft	Wg33ft	Ws165ft	Wg165ft	H	T	Dir	H	T	Hs	Hocnl	Tz	Vis	T7ft	Lightning
11/23 00	●	E	10-14	16-20	12-18	18-24	2-4	4.3	ESE	3-5	6.9	4-6	7.5	4.3	5	72	Nil	
11/23 06	●	E	10-14	16-22	12-16	20-24	2-4	3.9	ESE	3-5	6.8	4-6	7.2	4.4	5	72	Nil	
11/23 12	●	ESE	10-14	14-20	12-18	18-22	1-3	3.7	ESE	3-5	6.5	3-5	6.6	4.2	5	74	Nil	
11/23 18	●	E	10-16	18-22	14-18	22-26	3-5	5.0	ESE	2-4	6.4	4-6	7.5	4.1	5	76	Nil	
THU		Conf	Dir	Ws33ft	Wg33ft	Ws165ft	Wg165ft	H	T	Dir	H	T	Hs	Hocnl	Tz	Vis	T7ft	Lightning
11/24 00	●	SE	12-18	18-22	16-22	22-26	4-6	5.1	ESE	2-4	6.5	5-7	8.9	4.3	5	76	Nil	
11/24 06	●	ESE	14-20	20-26	18-24	26-30	4-6	5.3	ESE	1-3	5.3	5-7	8.5	4.1	5	74	Low	
11/24 12	●	SE	14-18	22-26	18-22	26-30	4-6	5.4	N	0-2	3.8	4-6	7.9	4.2	5	74	Low	

SM-137A : Graphs

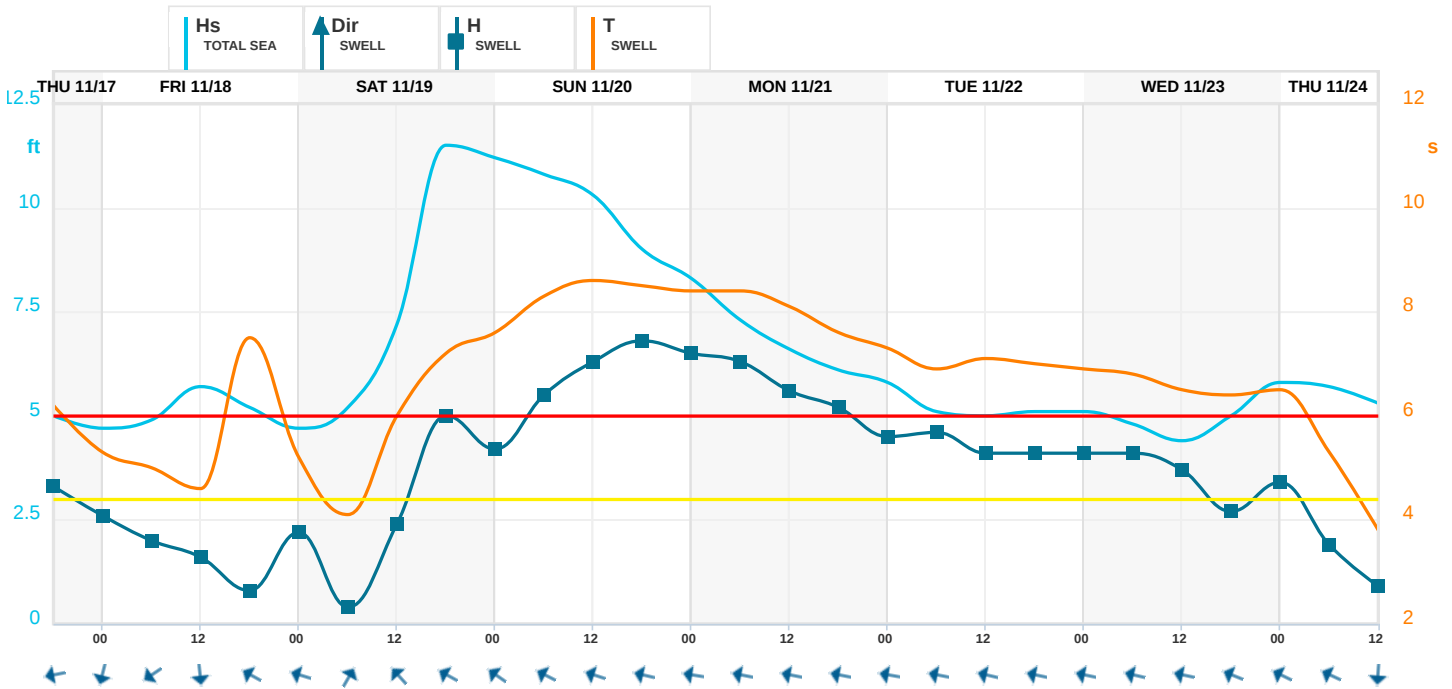
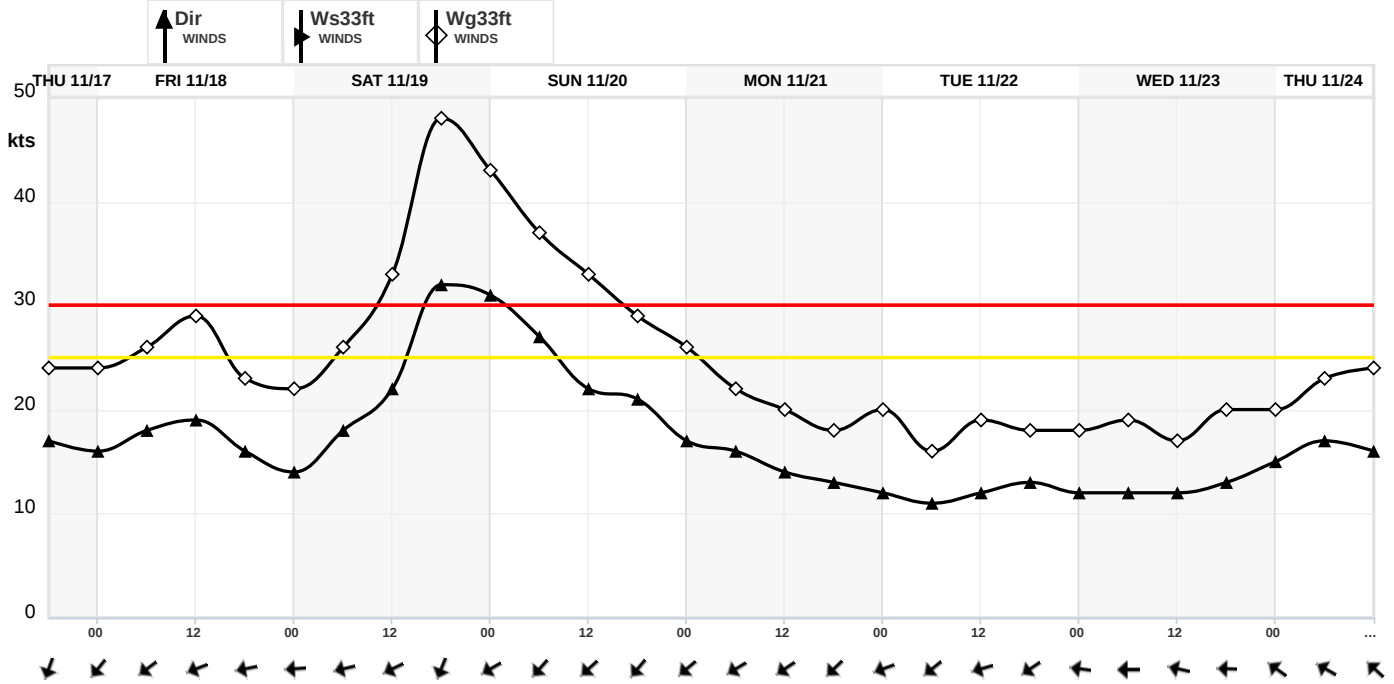
1400 forecast issued at 1335 CST

StormGeo, Forecaster

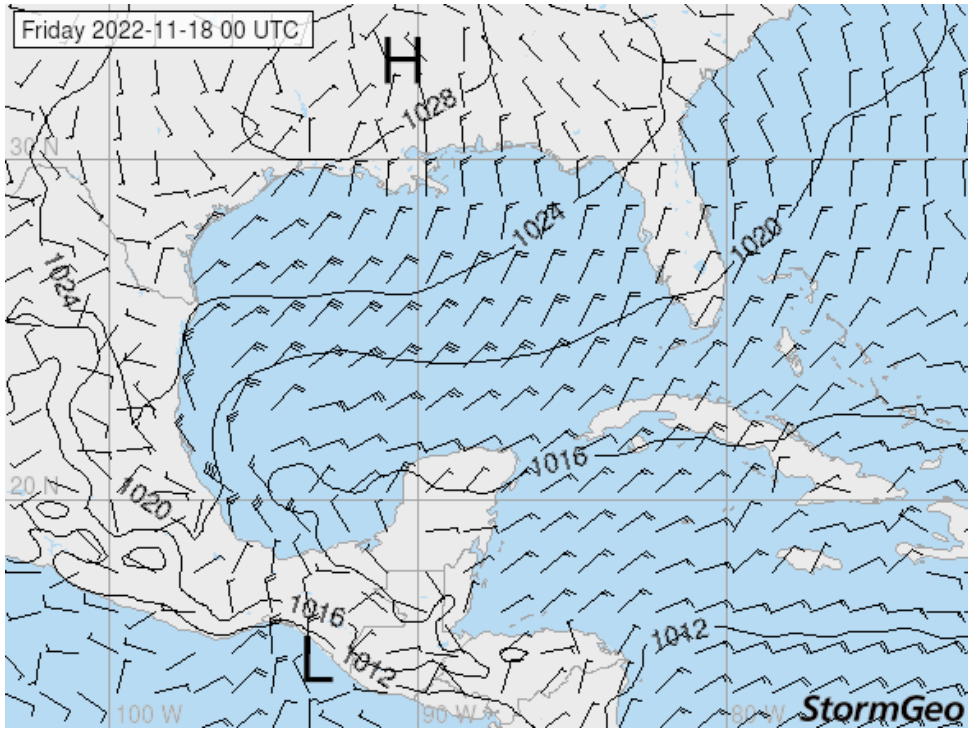
Sunrise
06:32 CST

Sunset
17:14 CST

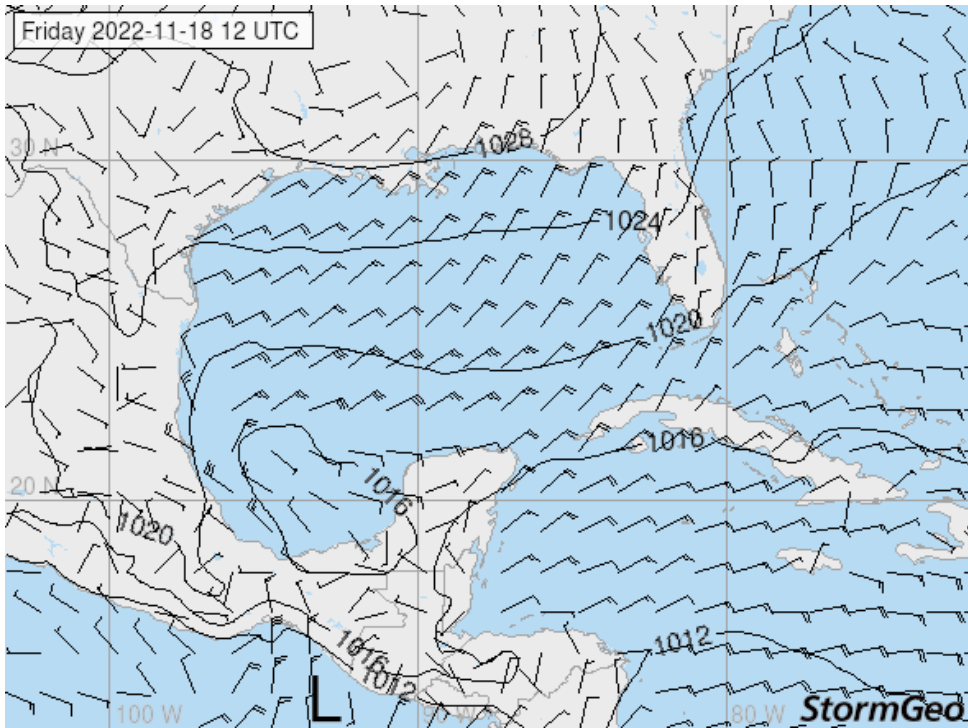
Position
28.268° / -92.085°



Synoptic Charts 18.11.2022 00.00.00



Synoptic Charts 18.11.2022 12.00.00



SM-137A : Table

0500 forecast issued at 0443 CST

StormGeo, Forecaster

Sunrise
06:32 CST

Sunset
17:14 CST

Position
28.268° / -92.085°

FORECAST DISCUSSION:

Moderate to strong northeast to east-northeast winds this morning across the Gulf will increase to strong to gale force levels tonight into Saturday as a frontal low develops and moves eastward across the central Gulf of Mexico. Strong to severe storms may occur, especially across the deep water leases closer to the low. Strong northeast winds will likely persist through Sunday for most areas. Winds will be slow to subside late Sunday through Tuesday.

THUNDERSTORM GUSTS NEXT 24 HOURS:

Gusts to 60 kts in the strongest storms starting Saturday.

TROPICAL OUTLOOK

No tropical disturbances are expected to affect the Northern Gulf of Mexico over the next week.

Local Weather Friday 05:00 to Friday 17:00

Weather: Dry, light rain soon

Lightning Risk: Nil

Visibility: 5 nm

Fog Risk: Nil

Max Sustained Wind (Ws10): 18-23 kts

Max Significant Wave Height (Hs): 5-7 ft

Max Wave Height (Hmax): 8-10 ft

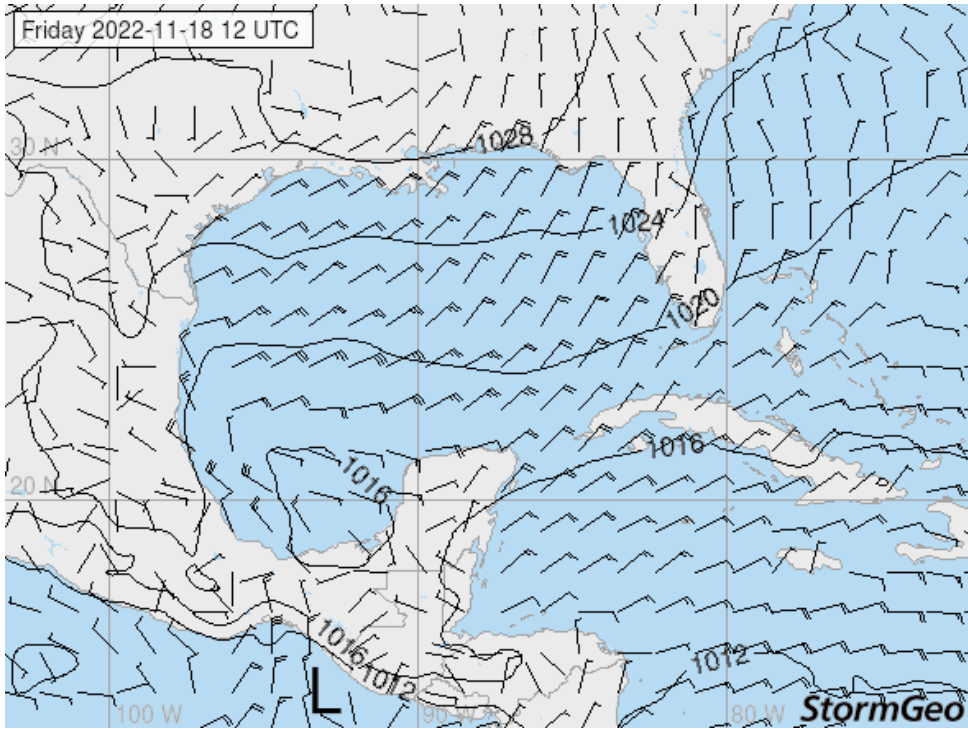
Max Temperature: 65 °F

Min Temperature: 60 °F

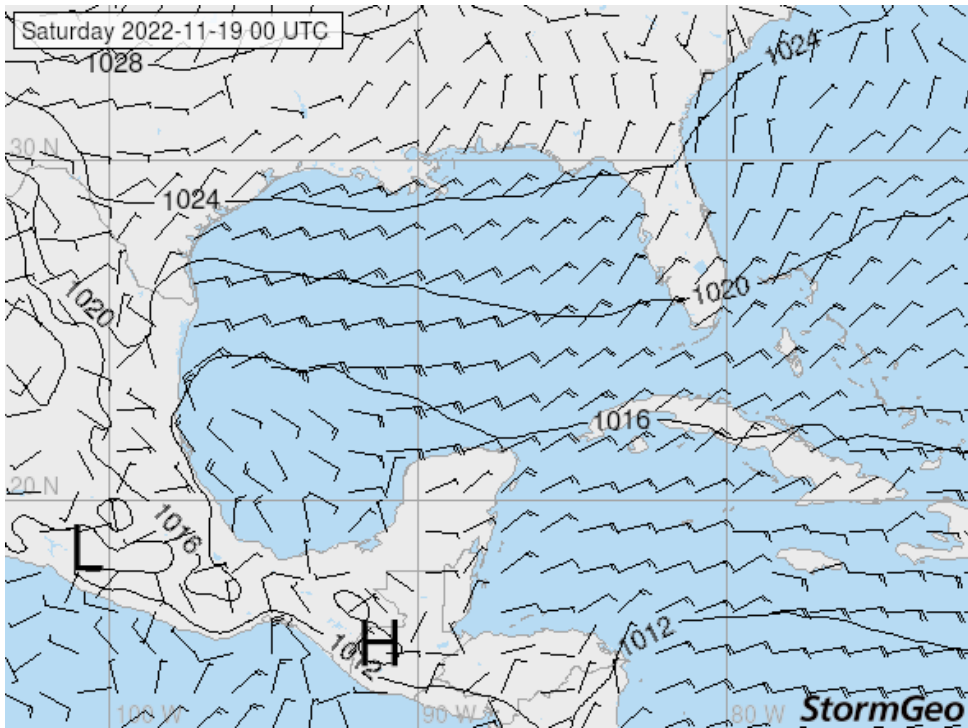
CST	CONF	Dir	WINDS				WIND WAVES		SWELL		TOTAL SEA			WEATHER				
			Ws33ft (kts)	Wg33ft (kts)	Ws165ft (kts)	Wg165ft (kts)	H (ft)	T (s)	Dir	H (ft)	T (s)	Hs (ft)	Hocnl (ft)	Tz (s)	Vis (nm)	T7ft (°F)	Lightning	
			>=30	>=30	>=60	>=60						>=5.0			<=0		>=6	
FRI																		
11/18 06	●	ENE	18-22	26-30	22-28	30-36	4-6	4.8		0-1		4-6	7.9	3.7	5	60	Nil	
11/18 09	●	ENE	14-20	26-30	20-24	30-36	4-6	5.1	NE	1-3	5.1	4-6	8.2	4.0	5	61	Nil	
11/18 12	●	ENE	14-20	24-28	20-24	28-34	4-6	5.2	NW	0-1	4.4	4-6	8.2	4.1	5	64	Nil	
11/18 15	●	ENE	14-18	22-26	18-22	26-32	4-6	5.3	E	1-3	5.4	4-6	8.2	4.2	5	65	Nil	
11/18 18	●	ENE	14-18	20-26	18-22	24-30	4-6	5.3	ESE	1-3	5.6	4-6	7.9	4.2	5	65	Nil	
11/18 21	●	ENE	16-20	22-28	20-24	26-32	4-6	5.2	ESE	1-3	5.7	4-6	7.9	4.1	5	64	Nil	
SAT																		
	Conf	Dir	Ws33ft	Wg33ft	Ws165ft	Wg165ft	H	T	Dir	H	T	Hs	Hocnl	Tz	Vis	T7ft	Lightning	
11/19 00	●	ENE	16-22	24-28	20-26	28-34	4-6	5.2	ESE	1-3	5.7	4-6	8.2	4.1	5	65	Nil	
11/19 03	●	ENE	18-22	24-30	22-26	30-36	4-6	5.2	ESE	1-3	5.8	5-7	8.5	4.1	5	65	Nil	
11/19 06	●	ENE	20-26	30-34	26-30	36-40	5-7	5.3	SE	1-3	5.8	6-8	9.8	4.2	5	65	Nil	
11/19 09	●	ENE	22-26	32-36	28-32	38-42	6-8	5.6	SE	1-3	5.8	6-8	11.2	4.4	5	67	Nil	
11/19 12	●	ENE	20-26	32-38	26-32	38-44	6-8	5.8	SE	2-4	6.9	7-9	11.8	4.6	5	68	Nil	
11/19 15	●	NE	24-28	34-38	30-34	40-46	7-9	5.8	SE	3-5	7.5	8-10	13.5	4.7	4	66	Nil	
11/19 18	●	NE	26-30	38-42	32-38	44-50	8-10	5.9	ESE	4-6	7.8	9-11	15.1	4.9	3	64	Nil	
11/19 21	●	NE	24-30	38-44	32-36	46-52	9-11	6.3	ESE	4-6	7.9	10-12	16.1	5.2	4	62	Nil	
SUN																		
	Conf	Dir	Ws33ft	Wg33ft	Ws165ft	Wg165ft	H	T	Dir	H	T	Hs	Hocnl	Tz	Vis	T7ft	Lightning	
11/20 00	●	NE	22-28	36-40	28-34	42-48	8-10	6.3	ESE	4-6	8.1	9-11	15.4	5.3	5	63	Nil	
11/20 03	●	NE	24-28	34-40	30-36	42-46	8-10	6.3	ESE	4-6	8.2	9-11	15.4	5.2	5	62	Nil	
11/20 06	●	NE	24-30	36-40	32-36	42-48	8-10	6.3	ESE	4-6	8.4	10-12	16.1	5.2	5	61	Nil	
11/20 09	●	NE	24-28	36-40	30-34	42-48	8-10	6.5	ESE	4-6	8.4	10-12	16.1	5.4	5	61	Nil	
11/20 12	●	NE	22-26	32-38	26-32	40-44	7-9	6.3	ESE	5-7	8.6	9-11	15.4	5.5	5	61	Nil	
11/20 15	●	NE	20-24	30-36	24-30	36-40	6-8	6.1	ESE	5-7	8.6	9-11	14.4	5.5	5	61	Nil	
11/20 18	●	NE	18-24	26-32	24-28	32-36	5-7	5.6	ESE	6-8	8.6	8-10	13.8	5.4	5	62	Nil	
11/20 21	●	NE	18-24	26-32	22-28	32-36	5-7	5.6	ESE	5-7	8.6	8-10	13.1	5.3	5	62	Nil	
MON																		
	Conf	Dir	Ws33ft	Wg33ft	Ws165ft	Wg165ft	H	T	Dir	H	T	Hs	Hocnl	Tz	Vis	T7ft	Lightning	
11/21 00	●	ENE	16-20	26-32	20-24	32-36	4-6	5.6	ESE	5-7	8.5	7-9	12.5	5.4	5	62	Nil	
11/21 03	●	ENE	12-18	24-28	16-22	28-32	3-5	5.2	E	6-8	8.4	7-9	11.8	5.4	5	64	Nil	
11/21 06	●	ENE	14-18	20-26	18-22	24-30	3-5	5.2	ESE	5-7	8.5	6-8	11.2	5.4	5	65	Nil	
11/21 12	●	NE	14-18	22-26	18-22	26-30	3-5	4.7	ESE	5-7	8.2	6-8	10.5	5.1	5	65	Nil	
11/21 18	●	NE	14-20	20-26	18-24	26-30	2-4	4.2	ESE	4-6	7.9	5-7	9.5	4.8	5	63	Nil	
TUE																		
	Conf	Dir	Ws33ft	Wg33ft	Ws165ft	Wg165ft	H	T	Dir	H	T	Hs	Hocnl	Tz	Vis	T7ft	Lightning	
11/22 00	●	ENE	14-18	22-28	18-22	28-32	3-5	4.8	ESE	4-6	7.6	5-7	9.2	4.7	5	65	Nil	
11/22 06	●	NE	10-14	16-22	12-18	20-26	1-3	3.9	E	4-6	7.1	5-7	8.5	4.8	5	68	Nil	
11/22 12	●	NE	16-20	22-28	20-24	26-32	3-5	4.5	ESE	4-6	7.3	5-7	9.2	4.4	5	66	Nil	

CST	CONF		WINDS				WIND WAVES		SWELL			TOTAL SEA			WEATHER		
Date Time	Conf	Dir	Ws33ft (kts)	Wg33ft (kts)	Ws165ft (kts)	Wg165ft (kts)	H (ft)	T (s)	Dir	H (ft)	T (s)	Hs (ft)	Hocnl (ft)	Tz (s)	Vis (nm)	T7ft (°F)	Lightning
			>=30	>=30	>=60	>=60						>=5.0			<=0		>=6
11/22 18	●	NE	16-20	24-28	20-26	28-34	3-5	4.6	ESE	3-5	7.3	5-7	9.2	4.4	5	68	Nil
WED	Conf	Dir	Ws33ft	Wg33ft	Ws165ft	Wg165ft	H	T	Dir	H	T	Hs	Hocnl	Tz	Vis	T7ft	Lightning
11/23 00	●	ENE	14-18	20-24	18-22	24-28	3-5	4.8	E	3-5	7.1	5-7	8.9	4.5	5	69	Nil
11/23 06	●	NE	10-14	14-20	12-18	18-24	1-3	3.8	E	4-6	6.9	4-6	7.9	4.6	5	70	Nil
11/23 12	●	NE	10-14	16-22	12-16	20-24	1-3	3.8	E	3-5	6.8	4-6	7.2	4.5	5	70	Nil
11/23 18	●	ENE	8-12	20-24	10-16	22-28	1-3	3.2	E	3-5	6.4	4-6	6.9	4.3	5	71	Nil
THU	Conf	Dir	Ws33ft	Wg33ft	Ws165ft	Wg165ft	H	T	Dir	H	T	Hs	Hocnl	Tz	Vis	T7ft	Lightning
11/24 00	●	ESE	6-10	12-16	8-12	14-18	0-2	2.5	E	3-5	6.2	3-5	5.9	4.5	5	70	Nil
11/24 06	●	WNW	4-10	10-14	6-12	12-16	0-1	1.4	E	2-4	6.3	2-4	5.2	4.8	5	72	Low
11/24 12	●	NNW	10-14	16-20	12-18	18-24	1-3	2.8	E	2-4	6.2	2-4	5.2	3.7	5	69	Nil
11/24 18	●	NNW	8-14	16-20	12-16	18-24	1-3	3.1	E	2-4	5.9	2-4	4.6	3.4	5	69	Nil
FRI	Conf	Dir	Ws33ft	Wg33ft	Ws165ft	Wg165ft	H	T	Dir	H	T	Hs	Hocnl	Tz	Vis	T7ft	Lightning
11/25 00	●	NW	14-18	20-26	18-22	24-30	2-4	3.3	E	1-3	5.8	2-4	4.9	3.1	5	70	Nil

Synoptic Charts 18.11.2022 12.00.00



Synoptic Charts 19.11.2022 00.00.00



SM-137A : Table

1400 forecast issued at 1335 CST

StormGeo, Forecaster

Sunrise
06:32 CST

Sunset
17:14 CST

Position
28.268° / -92.085°

FORECAST DISCUSSION:

Moderate to strong northeast to east-northeast winds this morning across the Gulf will increase to strong to gale force levels tonight into Saturday as a frontal low develops and moves eastward across the central Gulf of Mexico. Strong to severe storms may occur, especially across the deep water leases closer to the low. Strong northeast winds will likely persist through Sunday for most areas. Winds will be slow to subside late Sunday through Tuesday.

THUNDERSTORM GUSTS NEXT 24 HOURS:

Gusts to 60 kts in the strongest storms starting Sunday.

TROPICAL OUTLOOK

No tropical disturbances are expected to affect the Northern Gulf of Mexico over the next week.

Local Weather Friday 14:00 to Saturday 02:00

Weather: Light rain

Lightning Risk: Nil

Visibility: 5 nm

Fog Risk: Nil

Max Sustained Wind (Ws10): 17-22 kts

Max Significant Wave Height (Hs): 5-7 ft

Max Wave Height (Hmax): 9-11 ft

Max Temperature: 65 °F

Min Temperature: 62 °F

CST	CONF		WINDS				WIND WAVES		SWELL			TOTAL SEA			WEATHER			
	Date Time	Conf	Dir	Ws33ft (kts)	Wg33ft (kts)	Ws165ft (kts)	Wg165ft (kts)	H (ft)	T (s)	Dir	H (ft)	T (s)	Hs (ft)	Hocnl (ft)	Tz (s)	Vis (nm)	T7ft (°F)	Lightning
FRI																		
11/18 15	●	ENE	16-20	24-28	20-24	28-34	4-6	5.5	E	1-3	5.4	5-7	8.9	4.3	5	64	Nil	
11/18 18	●	ENE	14-20	26-30	18-24	30-36	4-6	5.4	ESE	2-4	6.1	5-7	8.9	4.4	5	64	Nil	
11/18 21	●	ENE	16-22	24-30	22-26	28-34	4-6	5.5	ESE	2-4	6.1	5-7	8.9	4.3	5	62	Nil	
SAT																		
11/19 00	●	ENE	18-22	26-30	22-26	30-36	5-7	5.4	ESE	1-3	6.0	5-7	9.2	4.3	5	64	Nil	
11/19 03	●	ENE	18-22	26-30	22-28	30-36	5-7	5.5	ESE	1-3	5.7	5-7	9.2	4.3	5	65	Nil	
11/19 06	●	ENE	20-26	30-34	26-32	36-40	5-7	5.4	SE	1-3	5.9	6-8	10.2	4.3	5	64	Nil	
11/19 09	●	ENE	22-26	30-36	26-32	36-42	6-8	5.7	SSW	0-2	4.8	6-8	10.8	4.4	5	66	Nil	
11/19 12	●	ENE	22-26	28-34	28-32	34-40	6-8	5.9	SE	2-4	6.4	7-9	11.5	4.6	5	66	Nil	
11/19 15	●	ENE	24-28	30-36	30-34	36-42	6-8	5.8	SE	3-5	7.3	7-9	12.5	4.7	5	67	Nil	
11/19 18	●	NE	26-32	38-44	34-38	46-50	8-10	5.8	SE	4-6	7.6	9-11	14.8	4.8	5	64	Nil	
11/19 21	●	NE	26-30	40-44	32-38	48-52	8-10	6.2	ESE	4-6	7.9	10-12	16.1	5.1	5	62	Nil	
SUN																		
11/20 00	●	NE	22-28	38-44	28-34	46-50	8-10	6.3	ESE	4-6	8.0	10-12	15.7	5.3	5	62	Nil	
11/20 03	●	NE	24-28	34-40	30-34	40-46	8-10	6.3	ESE	4-6	8.1	9-11	15.7	5.2	5	62	Nil	
11/20 06	●	NE	24-28	34-40	30-34	40-46	8-10	6.3	ESE	4-6	8.3	10-12	15.7	5.3	5	61	Nil	
11/20 09	●	NE	24-28	34-40	30-34	40-46	8-10	6.5	ESE	4-6	8.4	10-12	16.1	5.3	5	61	Nil	
11/20 12	●	ENE	20-26	34-40	26-30	40-46	7-9	6.4	ESE	5-7	8.4	9-11	15.4	5.5	5	61	Nil	
11/20 15	●	NE	18-24	30-34	24-28	34-40	6-8	6.1	ESE	6-8	8.5	8-10	14.4	5.5	5	62	Nil	
11/20 18	●	NE	18-22	26-30	22-28	30-36	5-7	5.6	ESE	6-8	8.6	8-10	13.5	5.4	5	62	Nil	
11/20 21	●	ENE	18-22	26-32	22-28	32-36	6-8	6.1	ESE	5-7	8.7	8-10	13.1	5.4	5	62	Nil	
MON																		
11/21 00	●	ENE	16-20	26-30	20-24	30-36	5-7	6.0	ESE	5-7	8.6	8-10	12.8	5.5	5	64	Nil	
11/21 03	●	ENE	14-20	20-26	18-22	24-30	4-6	5.5	ESE	6-8	8.6	7-9	12.1	5.5	5	65	Nil	
11/21 06	●	ENE	14-18	20-24	16-22	24-28	3-5	5.3	ESE	5-7	8.6	7-9	11.5	5.4	5	67	Nil	
11/21 09	●	ENE	14-18	20-26	18-22	24-30	3-5	5.1	ESE	5-7	8.6	6-8	11.2	5.3	5	68	Nil	
11/21 12	●	NE	16-20	26-32	20-26	32-38	3-5	4.6	ESE	5-7	8.3	6-8	11.2	5.0	5	65	Nil	
11/21 18	●	NE	18-24	26-32	22-28	32-36	4-6	5.0	ESE	4-6	8.2	6-8	11.2	4.9	5	66	Nil	
TUE																		
11/22 00	●	ENE	12-18	22-28	16-20	28-32	2-4	4.6	ESE	4-6	7.5	6-8	9.8	4.9	5	65	Nil	
11/22 06	●	NE	12-18	22-26	16-20	26-30	2-4	4.1	ESE	4-6	7.5	5-7	8.9	4.7	5	66	Nil	
11/22 12	●	NE	14-20	22-26	18-24	26-32	3-5	4.5	ESE	4-6	7.5	5-7	9.5	4.6	5	66	Nil	
11/22 18	●	NE	14-20	22-28	18-22	26-32	3-5	4.4	ESE	4-6	7.3	5-7	8.9	4.6	5	68	Nil	
WED																		

CST	CONF	WINDS				WIND WAVES		SWELL			TOTAL SEA			WEATHER			
Date Time	Conf	Dir	Ws33ft (kts) >=30	Wg33ft (kts) >=30	Ws165ft (kts) >=60	Wg165ft (kts) >=60	H (ft)	T (s)	Dir	H (ft)	T (s)	Hs (ft) >=5.0	Hocnl (ft)	Tz (s)	Vis (nm) <=0	T7ft (°F)	Lightning >=6
11/23 00	●	NE	14-18	22-26	16-22	26-30	2-4	4.2	ESE	4-6	7.1	5-7	8.5	4.4	5	68	Nil
11/23 06	●	NE	12-16	18-24	14-20	22-28	2-4	3.9	E	3-5	6.9	4-6	7.5	4.3	5	67	Nil
11/23 12	●	NE	10-16	18-22	14-18	22-26	2-4	3.9	E	3-5	6.5	4-6	6.9	4.1	5	67	Nil
11/23 18	●	NE	8-14	16-20	12-16	18-24	1-3	3.4	E	2-4	6.1	3-5	5.6	3.9	5	68	Nil
THU	Conf	Dir	Ws33ft	Wg33ft	Ws165ft	Wg165ft	H	T	Dir	H	T	Hs	Hocnl	Tz	Vis	T7ft	Lightning
11/24 00	●	NE	6-12	12-16	8-14	14-18	0-2	2.8	E	2-4	5.8	2-4	4.6	3.8	5	69	Nil
11/24 06	●	NNE	6-12	10-14	8-14	12-18	0-2	2.6	E	1-3	5.7	2-4	3.9	3.6	5	69	Nil
11/24 12	●	N	4-8	10-16	4-10	12-18	0-2	2.1	E	1-3	4.9	1-3	3.6	3.3	5	67	Nil
11/24 18	●	N	6-12	12-16	8-14	14-20	0-2	2.5	E	1-3	5.0	1-3	3.0	3.0	5	68	Nil
FRI	Conf	Dir	Ws33ft	Wg33ft	Ws165ft	Wg165ft	H	T	Dir	H	T	Hs	Hocnl	Tz	Vis	T7ft	Lightning
11/25 00	●	NW	16-20	22-26	20-26	26-30	2-4	3.3	E	0-2	5.0	2-4	4.6	2.8	5	69	Nil
11/25 06	●	N	22-28	34-40	28-34	42-46	7-9	5.4	SE	0-1	6.3	7-9	11.5	4.3	5	62	Nil
11/25 12	●	NW	22-26	32-38	26-32	40-44	6-8	5.6	ESE	0-1	5.2	6-8	11.2	4.4	5	61	Nil

SM-137A : Graphs

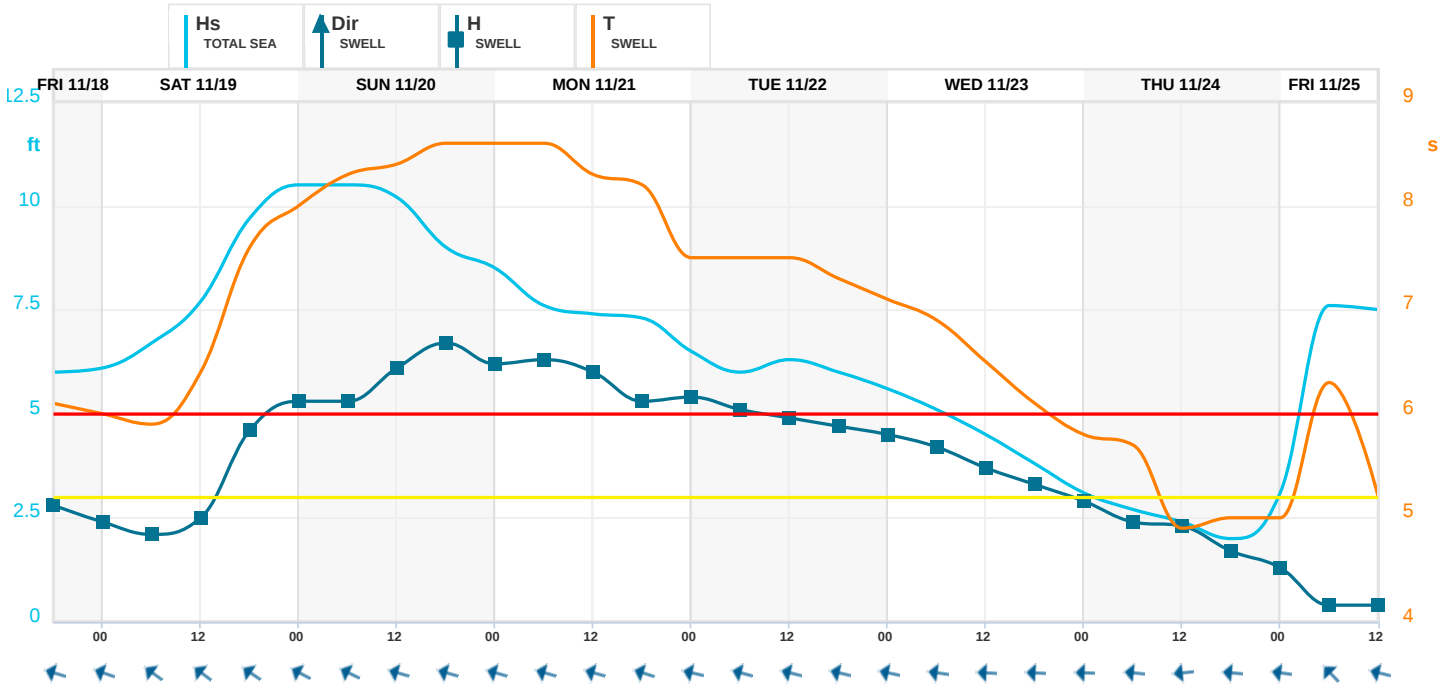
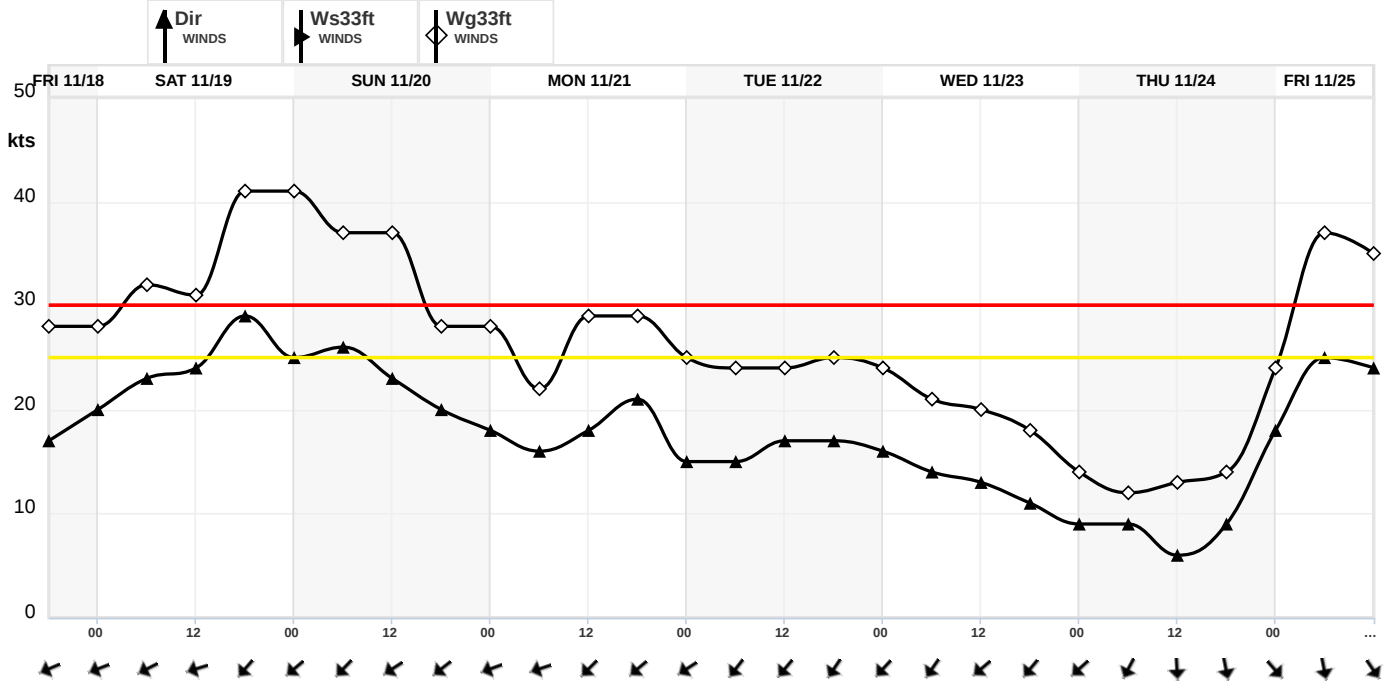
1400 forecast issued at 1335 CST

StormGeo, Forecaster

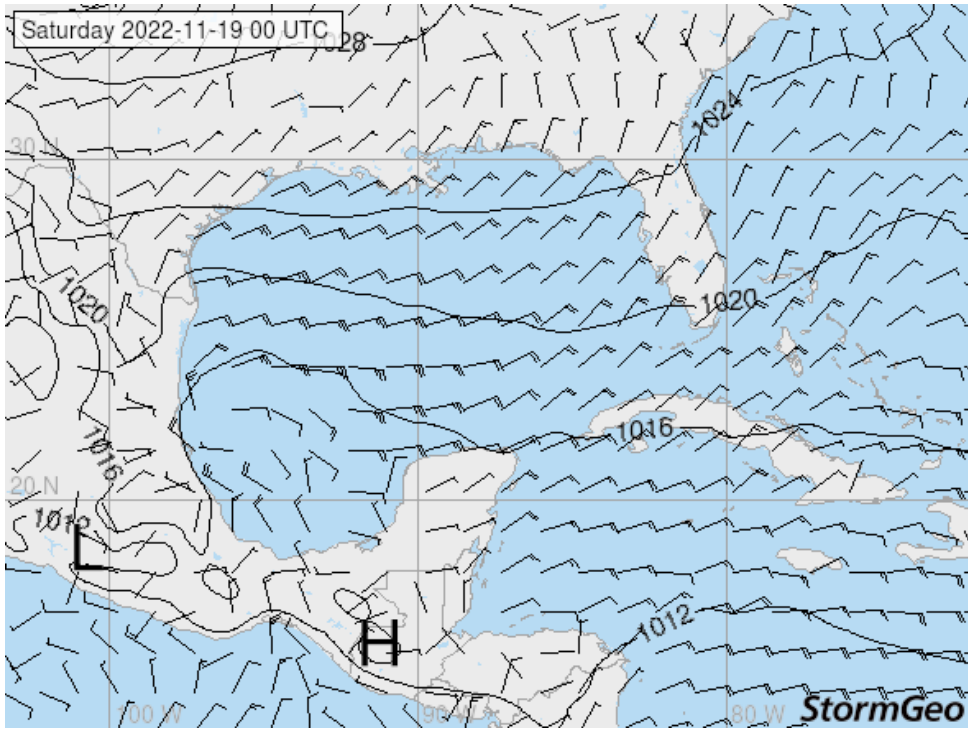
Sunrise
06:32 CST

Sunset
17:14 CST

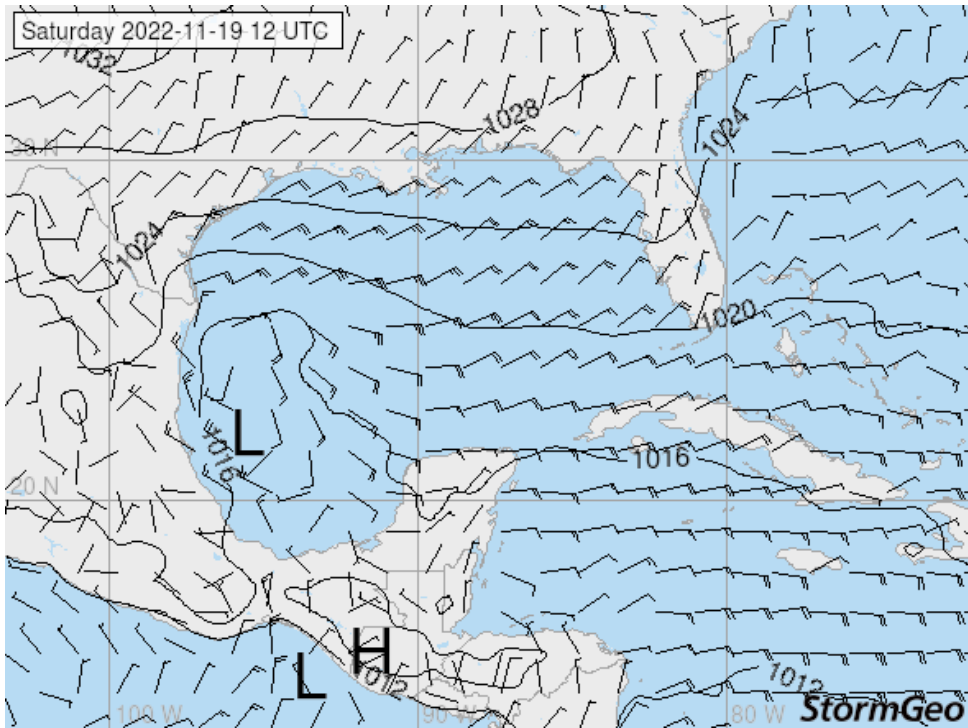
Position
28.268° / -92.085°



Synoptic Charts 19.11.2022 00.00.00



Synoptic Charts 19.11.2022 12.00.00



SM-137A : Table

0500 forecast issued at 0444 CST

StormGeo, Forecaster

Sunrise 06:33 CST Sunset 17:13 CST Position 28.268° / -92.085°

FORECAST DISCUSSION:

A west Gulf low is expected to develop to the west of the area this morning and then progress eastward toward and into the deepwater lease areas offshore Louisiana through tonight. Strong winds are forecast to develop across this entire area as this occurs and some strong storms could also occur near the low itself. The low then continues to the east and weakens while moving out of the area on Sunday. High pressure to the north then ridges southward toward the area and keeps the winds elevated across the area through Monday.

THUNDERSTORM GUSTS NEXT 24 HOURS:

Gusts up to 50 kts in the strongest storms.

TROPICAL OUTLOOK

No tropical disturbances are expected to affect the Northern Gulf of Mexico over the next week.

Local Weather Saturday 05:00 to Saturday 17:00

Weather: Heavy rain
 Lightning Risk: Nil
 Visibility: 2 - 5 nm
 Fog Risk: Nil to Low
 Max Sustained Wind (Ws10): 25-30 kts
 Max Significant Wave Height (Hs): 9-11 ft
 Max Wave Height (Hmax): 14-16 ft
 Max Temperature: 67 °F
 Min Temperature: 63 °F

CST	CONF		WINDS				WIND WAVES		SWELL			TOTAL SEA			WEATHER			
	Date Time	Conf	Dir	Ws33ft (kts)	Wg33ft (kts)	Ws165ft (kts)	Wg165ft (kts)	H (ft)	T (s)	Dir	H (ft)	T (s)	Hs (ft)	Hocnl (ft)	Tz (s)	Vis (nm)	T7ft (°F)	Lightning
SAT																		
11/19 06	●	NE	22-26	32-36	28-32	38-42	6-8	5.6	SE	2-4	6.4	6-8	11.2	4.4	2	63	Nil	
11/19 09	●	ENE	22-26	30-36	26-32	36-42	6-8	5.9	ESE	1-3	5.7	7-9	11.5	4.7	2	64	Nil	
11/19 12	●	ENE	20-24	30-36	24-30	36-42	6-8	5.8	ESE	3-5	7.1	7-9	11.8	4.8	4	66	Nil	
11/19 15	●	NE	24-28	34-40	30-34	40-46	7-9	5.8	SE	3-5	7.5	8-10	13.1	4.7	3	66	Nil	
11/19 18	●	NE	26-32	38-44	34-38	46-50	8-10	5.8	ESE	4-6	7.7	9-11	15.4	4.8	2	63	Nil	
11/19 21	●	NE	24-30	40-46	30-36	48-52	8-10	6.3	ESE	4-6	7.9	10-12	16.1	5.2	3	63	Nil	
SUN																		
11/20 00	●	NE	24-28	36-40	30-34	42-48	8-10	6.3	ESE	4-6	8.0	9-11	15.4	5.3	5	62	Nil	
11/20 03	●	NE	24-30	36-40	30-36	42-48	8-10	6.3	ESE	4-6	8.3	10-12	16.1	5.3	5	61	Nil	
11/20 06	●	NE	24-30	36-40	30-36	42-46	8-10	6.4	ESE	5-7	8.5	10-12	16.4	5.3	5	62	Nil	
11/20 09	●	NE	22-28	36-40	28-34	42-48	8-10	6.3	ESE	5-7	8.6	10-12	16.1	5.4	5	61	Nil	
11/20 12	●	NE	20-24	32-38	24-30	38-44	6-8	6.2	ESE	6-8	8.4	9-11	15.1	5.5	5	61	Nil	
11/20 15	●	NE	18-22	28-34	22-28	34-38	6-8	6.0	ESE	6-8	8.5	8-10	13.8	5.5	5	62	Nil	
11/20 18	●	NE	16-22	26-32	22-26	32-36	4-6	5.5	ESE	6-8	8.5	8-10	13.1	5.4	5	62	Nil	
11/20 21	●	NE	18-22	24-30	22-26	30-36	5-7	5.7	ESE	5-7	8.6	8-10	12.8	5.3	5	62	Nil	
MON																		
11/21 00	●	ENE	14-20	26-30	20-24	30-36	5-7	6.0	ESE	5-7	8.5	7-9	12.5	5.4	5	63	Nil	
11/21 03	●	ENE	12-18	22-26	16-20	26-30	3-5	5.2	E	5-7	8.3	7-9	11.5	5.4	5	66	Nil	
11/21 06	●	ENE	14-18	20-24	16-22	24-28	3-5	5.0	ESE	5-7	8.4	6-8	10.8	5.3	5	67	Nil	
11/21 09	●	ENE	14-20	22-26	18-24	26-32	4-6	5.3	ESE	4-6	8.4	6-8	10.5	5.1	5	67	Nil	
11/21 12	●	ENE	14-20	20-26	18-22	24-30	3-5	4.9	ESE	4-6	8.2	6-8	10.5	5.1	5	67	Nil	
11/21 15	●	NE	12-18	20-26	16-22	24-30	2-4	4.3	ESE	5-7	7.7	6-8	9.8	4.9	5	67	Nil	
11/21 18	●	NE	16-20	22-28	20-24	26-32	3-5	4.3	ESE	4-6	7.7	6-8	9.8	4.7	5	65	Nil	
11/21 21	●	NE	12-18	24-28	16-22	28-34	3-5	4.5	ESE	4-6	7.5	5-7	9.5	4.7	5	64	Nil	
TUE																		
11/22 00	●	ENE	12-16	20-24	14-20	24-28	2-4	4.5	E	4-6	7.3	5-7	9.2	4.7	5	65	Nil	
11/22 03	●	NE	12-18	18-22	16-20	22-26	2-4	4.2	ESE	4-6	7.3	5-7	8.5	4.7	5	66	Nil	
11/22 06	●	NE	12-16	18-22	14-20	20-26	2-4	3.9	ESE	4-6	7.2	4-6	8.2	4.6	5	65	Nil	
11/22 12	●	NNE	16-20	22-28	20-24	26-32	3-5	4.3	ESE	4-6	7.4	5-7	8.9	4.4	5	66	Nil	
11/22 18	●	NNE	14-20	20-26	18-22	24-30	3-5	4.3	ESE	4-6	7.2	5-7	8.9	4.4	5	67	Nil	
WED																		
11/23 00	●	NE	14-18	20-26	18-22	24-30	2-4	4.3	E	3-5	7.1	4-6	8.2	4.3	5	67	Nil	
11/23 06	●	NNE	12-18	18-22	16-20	22-26	2-4	3.9	E	3-5	6.9	4-6	7.5	4.3	5	67	Nil	

CST	CONF	WINDS				WIND WAVES		SWELL			TOTAL SEA			WEATHER			
Date Time	Conf	Dir	Ws33ft (kts) >=30	Wg33ft (kts) >=30	Ws165ft (kts) >=60	Wg165ft (kts) >=60	H (ft)	T (s)	Dir	H (ft)	T (s)	Hs (ft) >=5.0	Hocnl (ft)	Tz (s)	Vis (nm) <=0	T7ft (°F)	Lightning >=6
11/23 12	●	NE	10-16	16-22	14-18	20-26	2-4	3.8	E	3-5	6.7	4-6	6.9	4.2	5	67	Nil
11/23 18	●	NE	8-14	14-20	12-16	18-22	1-3	3.6	E	3-5	6.6	3-5	6.2	4.2	5	68	Nil
THU	Conf	Dir	Ws33ft	Wg33ft	Ws165ft	Wg165ft	H	T	Dir	H	T	Hs	Hocnl	Tz	Vis	T7ft	Lightning
11/24 00	●	ENE	6-10	10-16	6-12	12-18	0-2	2.4	E	2-4	6.4	3-5	5.2	4.3	5	70	Nil
11/24 06	●	NE	2-6	6-10	2-6	8-12	0-1	1.4	E	2-4	6.2	2-4	4.6	4.5	5	70	Nil
11/24 12	●	NNE	4-8	12-16	4-10	14-18	0-2	1.9	E	2-4	5.6	2-4	4.3	3.6	5	69	Nil
11/24 18	●	NW	6-12	14-18	8-14	16-22	0-2	2.5	E	1-3	5.9	2-4	3.6	3.4	5	68	Nil
FRI	Conf	Dir	Ws33ft	Wg33ft	Ws165ft	Wg165ft	H	T	Dir	H	T	Hs	Hocnl	Tz	Vis	T7ft	Lightning
11/25 00	●	NNW	22-28	32-38	28-34	38-44	4-6	4.2	ESE	1-3	5.7	4-6	7.9	3.4	5	67	Nil
11/25 06	●	NNW	20-24	32-38	24-30	38-44	6-8	5.4	WNW	1-3	5.6	6-8	10.2	4.3	5	62	Nil
11/25 12	●	NW	18-22	28-32	22-28	34-38	5-7	5.4	E	0-2	5.6	5-7	9.5	4.3	5	62	Nil
11/25 18	●	NW	24-30	36-40	32-36	42-48	8-10	5.7	ESE	0-1	6.0	8-10	13.1	4.5	5	61	Nil
SAT	Conf	Dir	Ws33ft	Wg33ft	Ws165ft	Wg165ft	H	T	Dir	H	T	Hs	Hocnl	Tz	Vis	T7ft	Lightning
11/26 00	●	NNW	22-28	40-46	28-34	48-54	8-10	6.5	W	3-5	7.1	9-11	15.1	5.2	5	57	Nil

SM-137A : Graphs

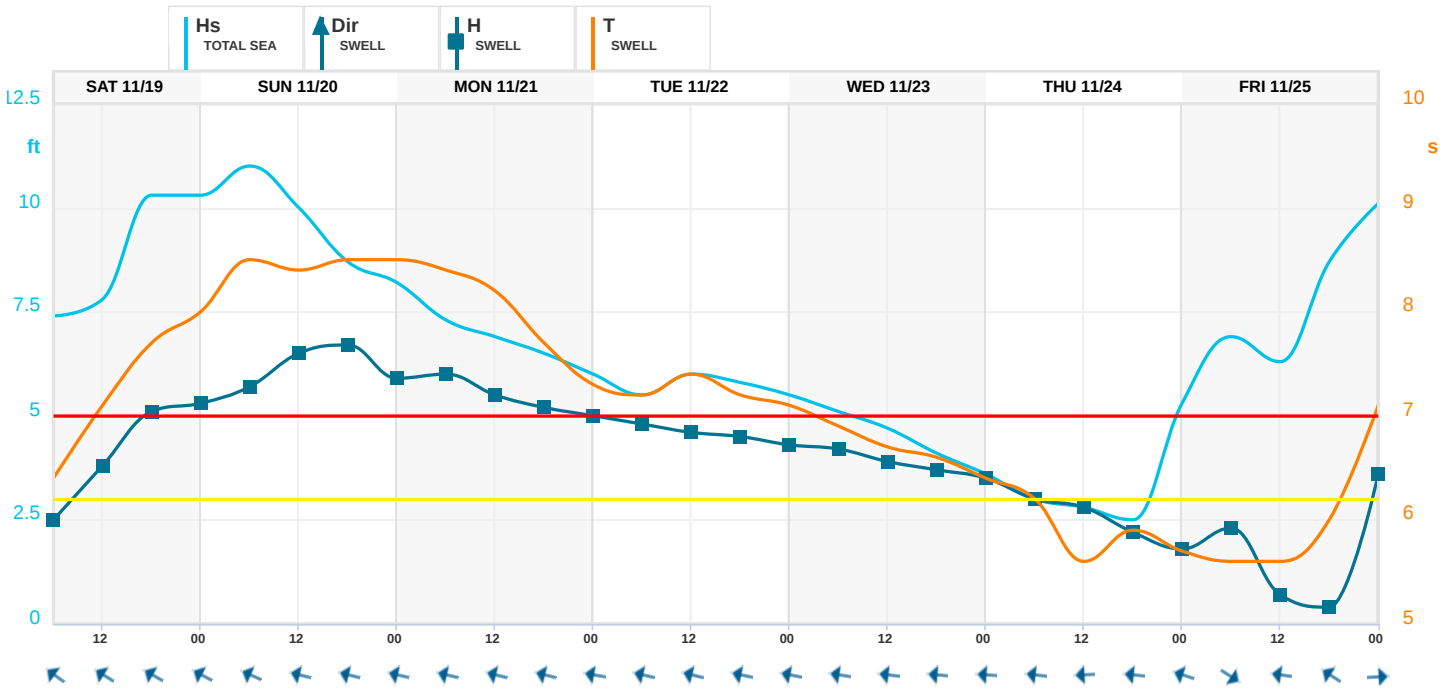
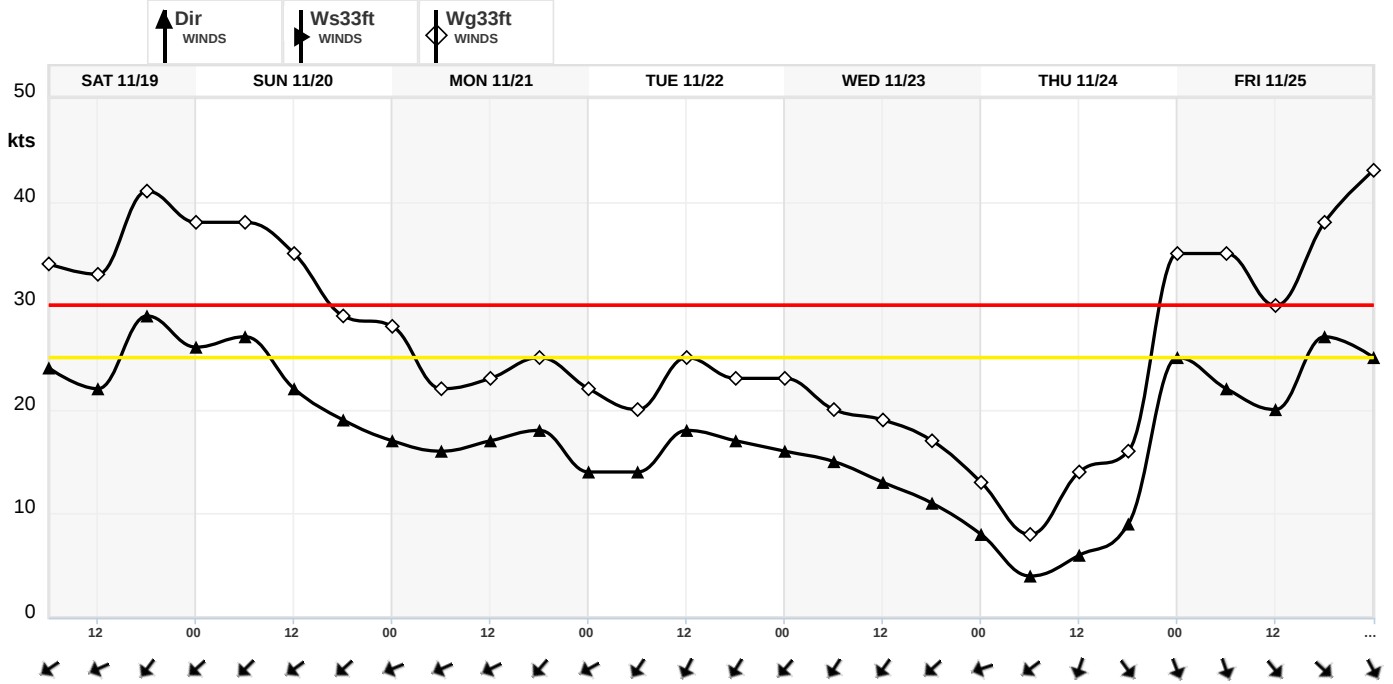
0500 forecast issued at 0444 CST

StormGeo, Forecaster

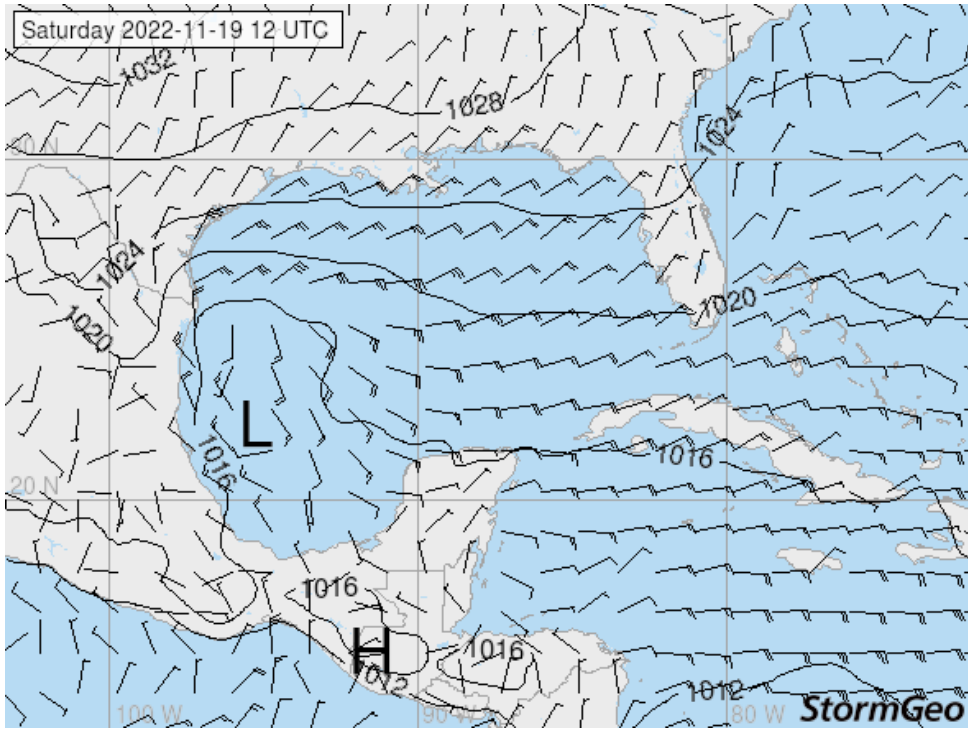
Sunrise
06:33 CST

Sunset
17:13 CST

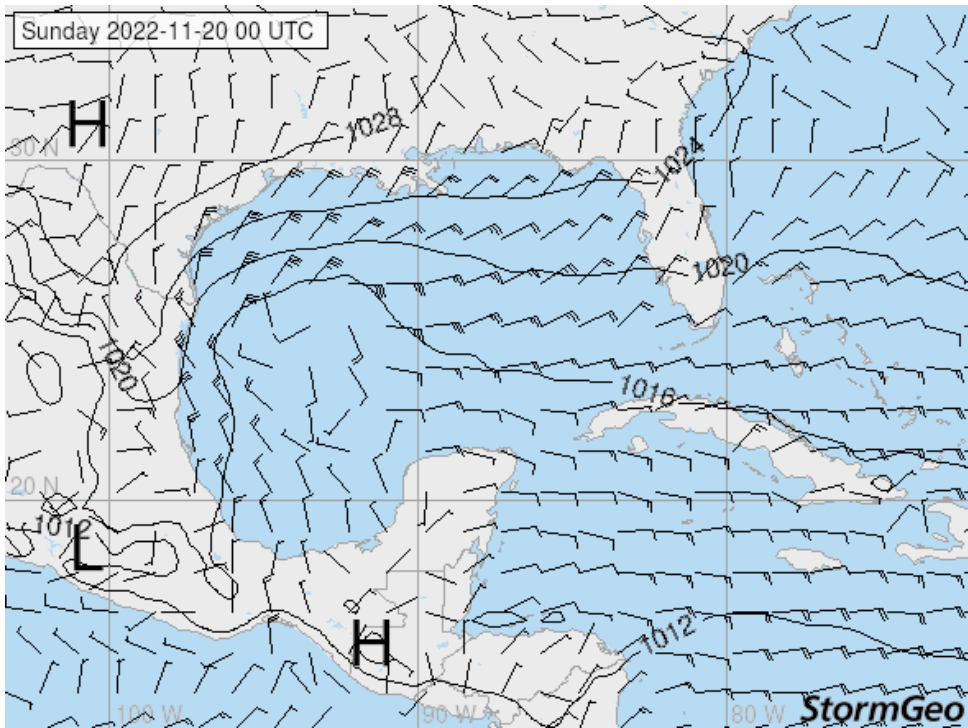
Position
28.268° / -92.085°



Synoptic Charts 19.11.2022 12.00.00



Synoptic Charts 20.11.2022 00.00.00



SM-137A : Table

1400 forecast issued at 1335 CST

StormGeo, Forecaster

Sunrise
06:33 CST

Sunset
17:13 CST

Position
28.268° / -92.085°

FORECAST DISCUSSION:

A west Gulf low is expected to develop to the west of the area this morning and then progress eastward toward and into the deepwater lease areas offshore Louisiana through tonight. Strong winds are forecast to develop across this entire area as this occurs and some strong storms could also occur near the low itself. The low then continues to the east and weakens while moving out of the area on Sunday. High pressure to the north then ridges southward toward the area and keeps the winds elevated across the area through Monday.

THUNDERSTORM GUSTS NEXT 24 HOURS:

Gusts up to 50 kts in the strongest storms.

TROPICAL OUTLOOK

No tropical disturbances are expected to affect the Northern Gulf of Mexico over the next week.

Local Weather Saturday 14:00 to Sunday 02:00

Weather: Heavy rain
 Lightning Risk: Nil
 Visibility: 1 - 5 nm
 Fog Risk: Nil to Med
 Max Sustained Wind (Ws10): 26-31 kts
 Max Significant Wave Height (Hs): 10-12 ft
 Max Wave Height (Hmax): 16-18 ft
 Max Temperature: 66 °F
 Min Temperature: 62 °F

CST	CONF	Dir	WINDS				WIND WAVES		SWELL			TOTAL SEA			WEATHER			
			Ws33ft (kts)	Wg33ft (kts)	Ws165ft (kts)	Wg165ft (kts)	H (ft)	T (s)	Dir	H (ft)	T (s)	Hs (ft)	Hocnl (ft)	Tz (s)	Vis (nm)	T7ft (°F)	Lightning	
			>=30	>=30	>=60	>=60						>=5.0			<=0		>=6	
SAT																		
11/19 15	●	NE	24-28	34-40	30-34	40-46	7-9	5.8	SE	4-6	7.5	8-10	14.1	4.8	4	65	Nil	
11/19 18	●	NE	26-32	38-42	32-38	44-50	8-10	6.1	SE	4-6	7.8	9-11	15.4	5.0	1	63	Nil	
11/19 21	●	NE	26-30	38-44	32-36	46-52	8-10	6.3	ESE	4-6	7.8	9-11	15.1	5.2	2	62	Nil	
SUN																		
11/20 00	●	NE	24-28	36-42	30-34	44-48	8-10	6.2	ESE	4-6	8.1	9-11	15.4	5.2	5	62	Nil	
11/20 03	●	NE	24-30	34-40	30-36	42-46	8-10	6.2	ESE	4-6	8.2	10-12	15.7	5.2	5	60	Nil	
11/20 06	●	NE	22-28	34-40	28-34	42-46	8-10	6.2	ESE	5-7	8.3	9-11	15.7	5.3	5	61	Nil	
11/20 09	●	NE	22-26	32-38	26-32	40-44	7-9	6.2	ESE	5-7	8.3	9-11	15.1	5.3	5	60	Nil	
11/20 12	●	NE	18-22	30-36	22-28	36-40	6-8	5.9	E	6-8	8.2	8-10	14.1	5.4	5	61	Nil	
11/20 15	●	NE	16-22	26-32	22-26	32-36	5-7	5.6	E	6-8	8.3	8-10	12.8	5.3	5	60	Nil	
11/20 18	●	NE	16-22	24-30	22-26	28-34	4-6	5.4	ESE	5-7	8.3	7-9	12.5	5.3	5	62	Nil	
11/20 21	●	NE	16-22	24-28	20-26	28-34	4-6	5.4	E	5-7	8.4	7-9	11.8	5.2	5	62	Nil	
MON																		
11/21 00	●	ENE	14-18	24-28	18-22	28-32	4-6	5.3	E	5-7	8.2	7-9	11.5	5.2	5	63	Nil	
11/21 03	●	ENE	12-16	20-26	14-20	24-30	3-5	4.9	E	5-7	8.1	6-8	10.8	5.2	5	64	Nil	
11/21 06	●	ENE	12-18	18-22	16-20	22-26	2-4	4.7	E	5-7	8.1	6-8	10.2	5.2	5	65	Nil	
11/21 09	●	ENE	14-18	20-24	16-22	24-28	3-5	4.6	ESE	4-6	8.1	6-8	9.8	5.0	5	65	Nil	
11/21 12	●	ENE	14-18	20-24	16-22	24-28	3-5	4.6	ESE	4-6	7.9	5-7	9.5	4.9	5	65	Nil	
11/21 15	●	ENE	14-18	20-24	16-22	24-28	3-5	4.7	ESE	4-6	7.8	5-7	9.2	4.8	5	65	Nil	
11/21 18	●	NE	12-16	18-24	14-20	22-28	2-4	4.1	ESE	4-6	7.4	5-7	8.9	4.7	5	64	Nil	
11/21 21	●	NE	12-16	20-26	14-20	24-30	2-4	4.1	ESE	4-6	7.4	5-7	8.5	4.6	5	65	Nil	
TUE																		
11/22 00	●	ENE	12-16	18-22	14-20	22-26	2-4	4.3	E	4-6	7.3	4-6	8.2	4.6	5	65	Nil	
11/22 03	●	NE	10-16	16-22	14-18	20-26	2-4	3.9	E	4-6	7.1	4-6	7.9	4.5	5	65	Nil	
11/22 06	●	NE	10-16	16-22	14-18	20-26	2-4	4.0	E	4-6	7.1	4-6	7.9	4.5	5	65	Nil	
11/22 09	●	NE	10-16	18-22	14-18	22-26	2-4	3.9	ESE	3-5	7.1	4-6	7.9	4.5	5	65	Nil	
11/22 12	●	NE	10-14	16-22	12-18	20-24	2-4	3.9	E	3-5	7.0	4-6	7.5	4.5	5	65	Nil	
11/22 18	●	NE	12-16	18-22	16-20	22-26	2-4	4.2	ESE	3-5	7.0	4-6	7.5	4.3	5	67	Nil	
WED																		
11/23 00	●	ENE	10-16	18-24	14-18	22-28	2-4	4.1	ESE	3-5	6.7	4-6	7.5	4.3	5	69	Nil	
11/23 06	●	NE	10-16	16-20	14-18	20-24	2-4	3.8	ESE	3-5	6.8	4-6	6.9	4.3	5	68	Nil	
11/23 12	●	NE	10-16	16-20	14-18	18-24	1-3	3.7	ESE	3-5	6.6	3-5	6.6	4.1	5	69	Nil	
11/23 18	●	E	8-14	14-20	10-16	18-24	1-3	3.5	E	3-5	6.3	3-5	6.2	4.1	5	71	Nil	

CST	CONF	WINDS					WIND WAVES		SWELL			TOTAL SEA			WEATHER		
Date Time	Conf	Dir	Ws33ft (kts) >=30	Wg33ft (kts) >=30	Ws165ft (kts) >=60	Wg165ft (kts) >=60	H (ft)	T (s)	Dir	H (ft)	T (s)	Hs (ft) >=5.0	Hocnl (ft)	Tz (s)	Vis (nm) <=0	T7ft (°F)	Lightning >=6
THU	Conf	Dir	Ws33ft	Wg33ft	Ws165ft	Wg165ft	H	T	Dir	H	T	Hs	Hocnl	Tz	Vis	T7ft	Lightning
11/24 00	●	E	6-10	10-14	8-12	12-18	0-2	2.7	E	2-4	6.0	3-5	5.6	4.2	5	74	Nil
11/24 06	●	NE	10-14	16-20	12-18	18-24	1-3	3.0	ESE	2-4	6.1	2-4	5.2	3.7	5	71	Nil
11/24 12	●	NNE	6-10	16-20	8-12	20-24	0-2	2.9	E	2-4	5.6	2-4	4.9	3.8	5	69	Nil
11/24 18	●	NNW	10-16	16-20	14-18	18-24	1-3	2.7	E	2-4	5.6	2-4	4.6	3.3	5	69	Nil
FRI	Conf	Dir	Ws33ft	Wg33ft	Ws165ft	Wg165ft	H	T	Dir	H	T	Hs	Hocnl	Tz	Vis	T7ft	Lightning
11/25 00	●	NNW	22-28	32-38	28-34	40-44	4-6	4.3	ESE	1-3	5.7	4-6	8.2	3.5	5	68	Nil
11/25 06	●	NNW	22-26	32-38	26-32	40-44	7-9	5.6	ESE	0-2	6.6	7-9	11.5	4.4	5	61	Nil
11/25 12	●	NW	18-24	30-34	24-28	34-40	6-8	5.6	E	0-2	5.4	6-8	10.5	4.4	5	59	Nil
11/25 18	●	NW	26-32	38-42	32-38	44-50	9-11	6.1	SE	0-1	5.5	9-11	14.4	4.8	5	63	Nil
SAT	Conf	Dir	Ws33ft	Wg33ft	Ws165ft	Wg165ft	H	T	Dir	H	T	Hs	Hocnl	Tz	Vis	T7ft	Lightning
11/26 00	●	NNW	20-24	44-48	24-30	52-56	7-9	6.2	W	4-6	7.3	8-10	13.8	5.1	5	59	Nil
11/26 06	●	NNW	14-18	28-34	18-22	34-38	4-6	5.3	WNW	3-5	6.6	6-8	9.8	4.6	5	57	Nil
11/26 12	●	WNW	10-14	20-26	12-18	24-28	2-4	4.7	NW	2-4	5.6	3-5	6.6	3.9	5	59	Nil

SM-137A : Graphs

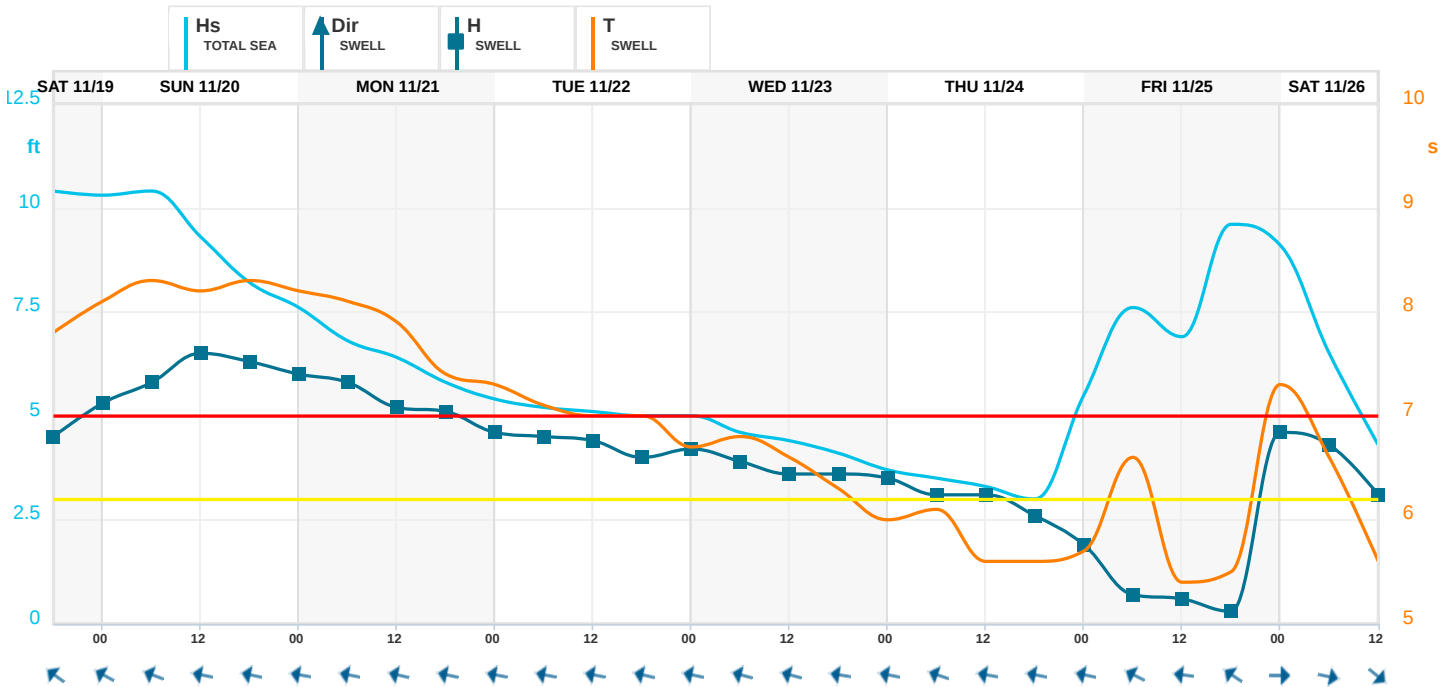
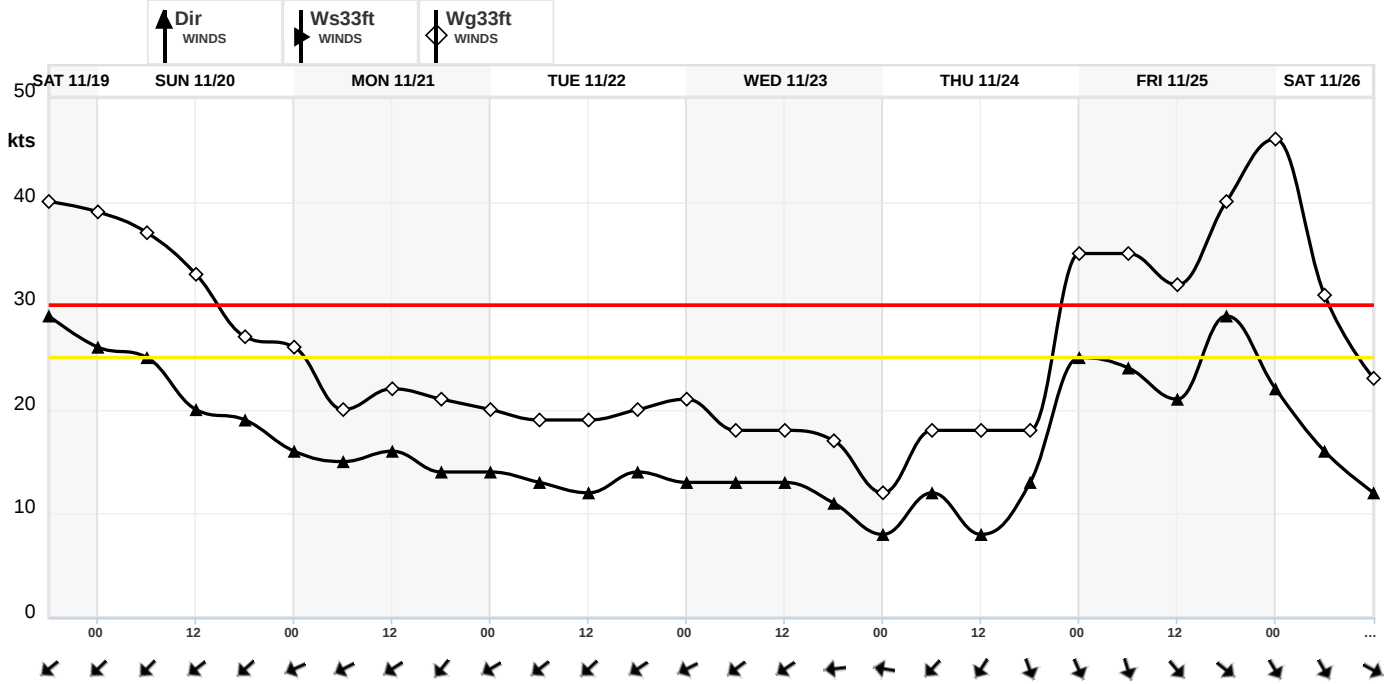
1400 forecast issued at 1335 CST

StormGeo, Forecaster

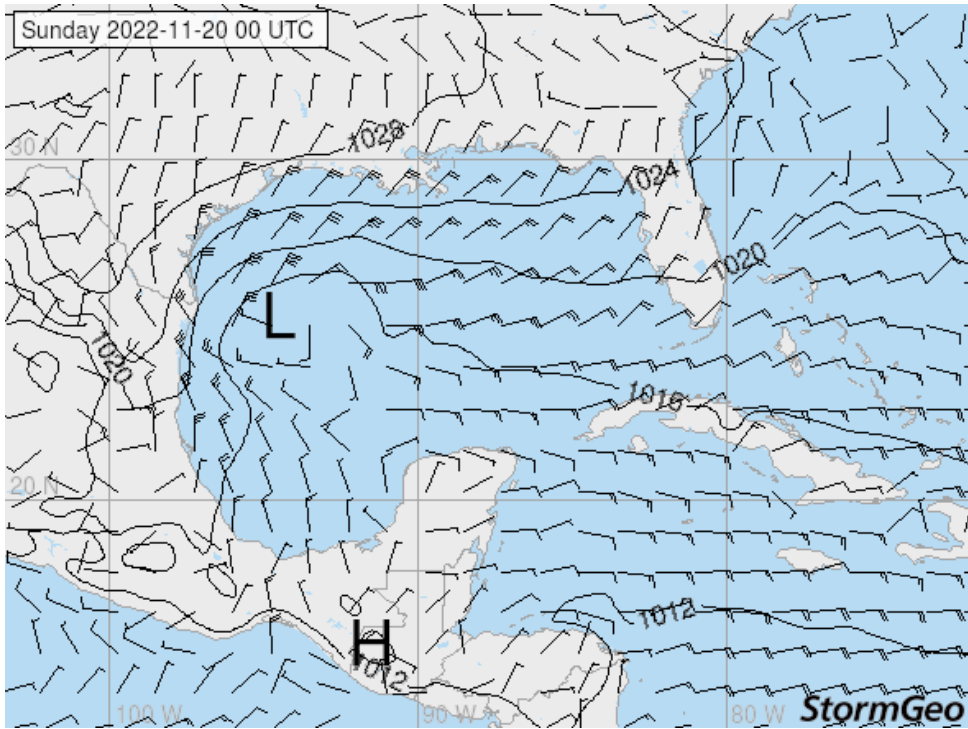
Sunrise
06:33 CST

Sunset
17:13 CST

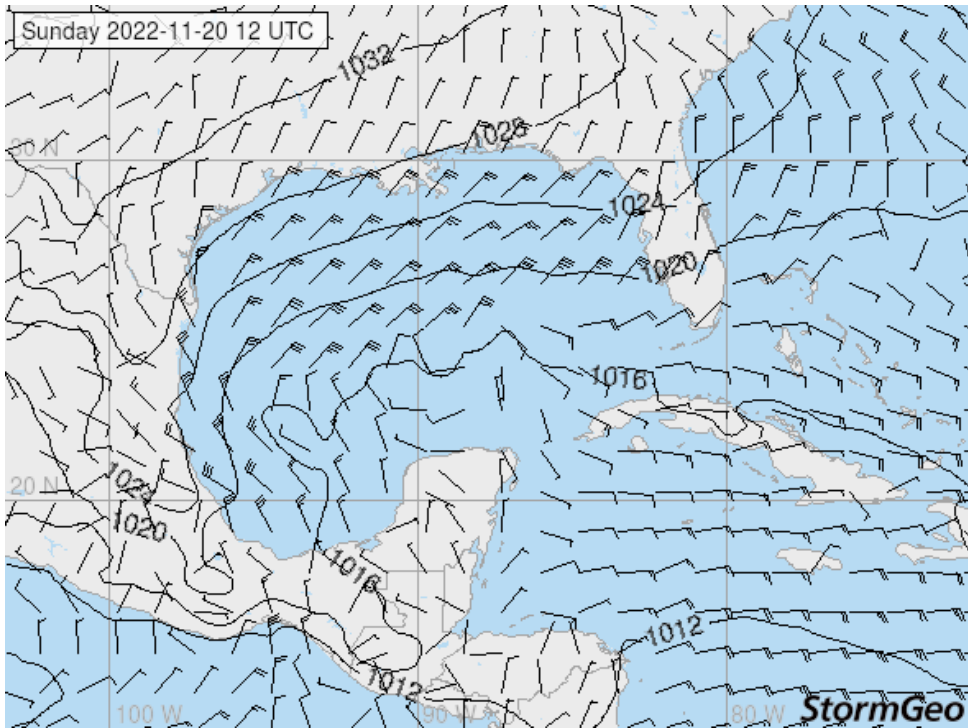
Position
28.268° / -92.085°



Synoptic Charts 20.11.2022 00.00.00



Synoptic Charts 20.11.2022 12.00.00



SM-137A : Table

0500 forecast issued at 0438 CST

StormGeo, Forecaster

Sunrise 06:34 CST **Sunset** 17:13 CST **Position** 28.268° / -92.085°

FORECAST DISCUSSION:

An area of low pressure, currently across the deepwater locations offshore Louisiana, is expected to progress eastward and just into the southeastern Gulf today. Rain and elevated winds are forecast across this area in response. Some stronger storms could also occur near the area of low pressure itself. High pressure to the north then ridges southward toward the area and aids in keeping the winds elevated from tonight through Monday night. The winds then begin to decrease some across the area on Tuesday.

THUNDERSTORM GUSTS NEXT 24 HOURS:

Gusts up to 50 kts.

TROPICAL OUTLOOK

No tropical disturbances are expected to affect the Northern Gulf of Mexico over the next week.

Local Weather Sunday 05:00 to Sunday 17:00

Weather: Dry
 Lightning Risk: Nil
 Visibility: 5 nm
 Fog Risk: Nil
 Max Sustained Wind (Ws10): 23-28 kts
 Max Significant Wave Height (Hs): 9-11 ft
 Max Wave Height (Hmax): 15-17 ft
 Max Temperature: 62 °F
 Min Temperature: 60 °F

CST	CONF	Dir	WINDS				WIND WAVES		SWELL			TOTAL SEA			WEATHER		
			Ws33ft	Wg33ft	Ws165ft	Wg165ft	H	T	Dir	H	T	Hs	Hocnl	Tz	Vis	T7ft	Lightning
Date Time	Conf	Dir	(kts)	(kts)	(kts)	(kts)	(ft)	(s)		(ft)	(s)	(ft)	(ft)	(s)	(nm)	(°F)	>=6
SUN																	
11/20 06	●	NE	22-28	32-38	28-34	38-44	8-10	6.1	ESE	5-7	8.3	9-11	15.4	5.3	5	61	Nil
11/20 09	●	NE	22-26	32-36	28-32	38-42	7-9	6.2	ESE	5-7	8.4	9-11	15.1	5.3	5	60	Nil
11/20 12	●	NE	20-24	32-38	24-30	38-44	6-8	6.0	ESE	6-8	8.4	9-11	14.4	5.4	5	60	Nil
11/20 15	●	NE	18-22	28-34	22-28	34-38	5-7	5.7	ESE	6-8	8.5	8-10	13.8	5.4	5	62	Nil
11/20 18	●	NE	16-22	26-32	22-26	32-36	4-6	5.4	ESE	6-8	8.5	8-10	12.8	5.4	5	62	Nil
11/20 21	●	NE	16-22	26-30	20-26	30-36	4-6	5.3	ESE	6-8	8.5	8-10	12.8	5.4	5	62	Nil
MON																	
11/21 00	●	ENE	14-20	22-28	18-24	28-32	4-6	5.4	E	6-8	8.5	7-9	12.1	5.4	5	62	Nil
11/21 03	●	ENE	12-18	22-26	16-20	26-30	3-5	5.0	E	6-8	8.4	7-9	11.5	5.5	5	64	Nil
11/21 06	●	NE	12-18	18-24	16-22	22-28	3-5	4.7	ESE	5-7	8.4	6-8	11.2	5.4	5	64	Nil
11/21 09	●	NE	14-20	22-26	18-24	26-30	3-5	4.6	ESE	5-7	8.5	6-8	10.8	5.1	5	63	Nil
11/21 12	●	NE	14-18	22-26	18-22	26-32	3-5	4.7	E	5-7	8.3	6-8	10.5	5.1	5	62	Nil
11/21 15	●	NE	14-20	20-26	18-22	24-30	3-5	4.6	E	5-7	8.2	6-8	10.2	5.0	5	63	Nil
11/21 18	●	NE	12-18	22-26	16-20	26-30	2-4	4.2	E	4-6	7.9	5-7	9.5	4.9	5	64	Nil
11/21 21	●	NE	14-20	20-26	18-24	26-30	3-5	4.4	E	4-6	7.9	5-7	9.5	4.8	5	65	Nil
TUE																	
11/22 00	●	NE	12-18	20-26	16-22	24-30	2-4	4.4	E	4-6	7.6	5-7	9.5	4.7	5	65	Nil
11/22 03	●	NE	12-18	20-24	16-20	24-28	2-4	4.3	E	4-6	7.5	5-7	9.2	4.7	5	64	Nil
11/22 06	●	NE	14-18	20-24	18-22	24-28	2-4	4.1	E	4-6	7.5	5-7	8.5	4.6	5	65	Nil
11/22 09	●	NE	14-18	20-26	18-22	24-30	2-4	4.2	E	4-6	7.5	5-7	8.5	4.5	5	65	Nil
11/22 12	●	NE	12-18	22-26	16-20	26-30	2-4	4.2	E	4-6	7.2	5-7	8.5	4.4	5	66	Nil
11/22 15	●	NE	12-16	18-22	14-20	22-26	2-4	4.2	E	4-6	7.0	4-6	8.2	4.5	5	67	Nil
11/22 18	●	NE	12-16	18-22	14-20	20-26	2-4	4.1	E	4-6	7.0	4-6	8.2	4.5	5	67	Nil
11/22 21	●	NE	10-16	18-22	14-20	22-26	2-4	4.1	E	3-5	7.0	4-6	7.9	4.4	5	68	Nil
WED																	
11/23 00	●	ENE	10-14	18-22	12-18	22-26	2-4	4.0	E	3-5	6.9	4-6	7.5	4.4	5	69	Nil
11/23 03	●	NE	10-14	16-20	12-18	20-24	1-3	3.9	E	3-5	6.9	4-6	7.2	4.4	5	69	Nil
11/23 06	●	NE	10-16	16-20	14-18	20-24	1-3	3.8	E	3-5	6.9	4-6	6.9	4.3	5	68	Nil
11/23 12	●	ENE	10-16	18-24	14-18	22-26	2-4	3.9	E	3-5	6.7	3-5	6.6	4.1	5	69	Nil
11/23 18	●	E	10-16	16-20	14-18	18-24	2-4	4.2	E	2-4	6.7	3-5	6.2	4.1	5	72	Nil
THU																	
11/24 00	●	ESE	8-14	14-18	12-16	16-22	1-3	3.6	E	2-4	6.3	3-5	5.9	4.1	5	74	Nil
11/24 06	●	ESE	4-10	10-14	6-12	12-16	0-2	2.3	ESE	2-4	5.9	2-4	5.2	4.2	5	76	Nil

CST	CONF	WINDS					WIND WAVES		SWELL			TOTAL SEA			WEATHER		
Date Time	Conf	Dir	Ws33ft (kts) >=30	Wg33ft (kts) >=30	Ws165ft (kts) >=60	Wg165ft (kts) >=60	H (ft)	T (s)	Dir	H (ft)	T (s)	Hs (ft) >=5.0	Hocnl (ft)	Tz (s)	Vis (nm) <=0	T7ft (°F)	Lightning >=6
11/24 12	●	ENE	12-18	18-22	16-22	20-26	2-4	4.2	ESE	1-3	6.2	3-5	5.6	3.6	5	72	Nil
11/24 18	●	NE	10-14	18-22	12-18	22-26	1-3	3.2	ESE	2-4	5.5	2-4	4.9	3.5	5	70	Nil
FRI	CONF	Dir	Ws33ft	Wg33ft	Ws165ft	Wg165ft	H	T	Dir	H	T	Hs	Hocnl	Tz	Vis	T7ft	Lightning
11/25 00	●	N	10-14	14-20	12-18	18-24	0-2	2.9	ESE	2-4	5.3	2-4	4.6	3.4	5	70	Nil
11/25 06	●	N	16-22	24-30	22-26	28-34	3-5	3.9	ESE	1-3	5.2	3-5	6.6	3.3	5	66	Nil
11/25 12	●	NNE	14-18	24-28	18-22	28-34	3-5	4.4	N	1-3	5.0	4-6	6.9	3.6	5	64	Nil
11/25 18	●	NNE	10-16	20-26	14-18	24-30	2-4	3.9	NE	1-3	4.6	2-4	4.9	3.3	5	66	Nil
SAT	CONF	Dir	Ws33ft	Wg33ft	Ws165ft	Wg165ft	H	T	Dir	H	T	Hs	Hocnl	Tz	Vis	T7ft	Lightning
11/26 00	●	NE	8-14	16-22	12-16	20-26	1-3	3.5	NE	1-3	4.2	2-4	3.9	3.0	5	66	Nil
11/26 06	●	ENE	6-12	14-18	8-14	16-22	0-2	3.0	NE	0-2	3.9	1-3	3.0	2.6	5	66	Nil
11/26 12	●	E	6-12	12-16	8-14	14-20	0-2	3.2	ENE	0-2	3.6	1-3	2.6	2.5	5	68	Nil
11/26 18	●	ESE	4-10	12-16	6-12	14-20	0-2	2.4	E	0-2	4.0	1-3	2.3	2.7	5	69	Nil
SUN	CONF	Dir	Ws33ft	Wg33ft	Ws165ft	Wg165ft	H	T	Dir	H	T	Hs	Hocnl	Tz	Vis	T7ft	Lightning
11/27 00	●	SSE	10-14	16-22	12-18	20-24	1-3	3.1	E	0-2	3.9	1-3	3.3	2.6	5	69	Nil

SM-137A : Graphs

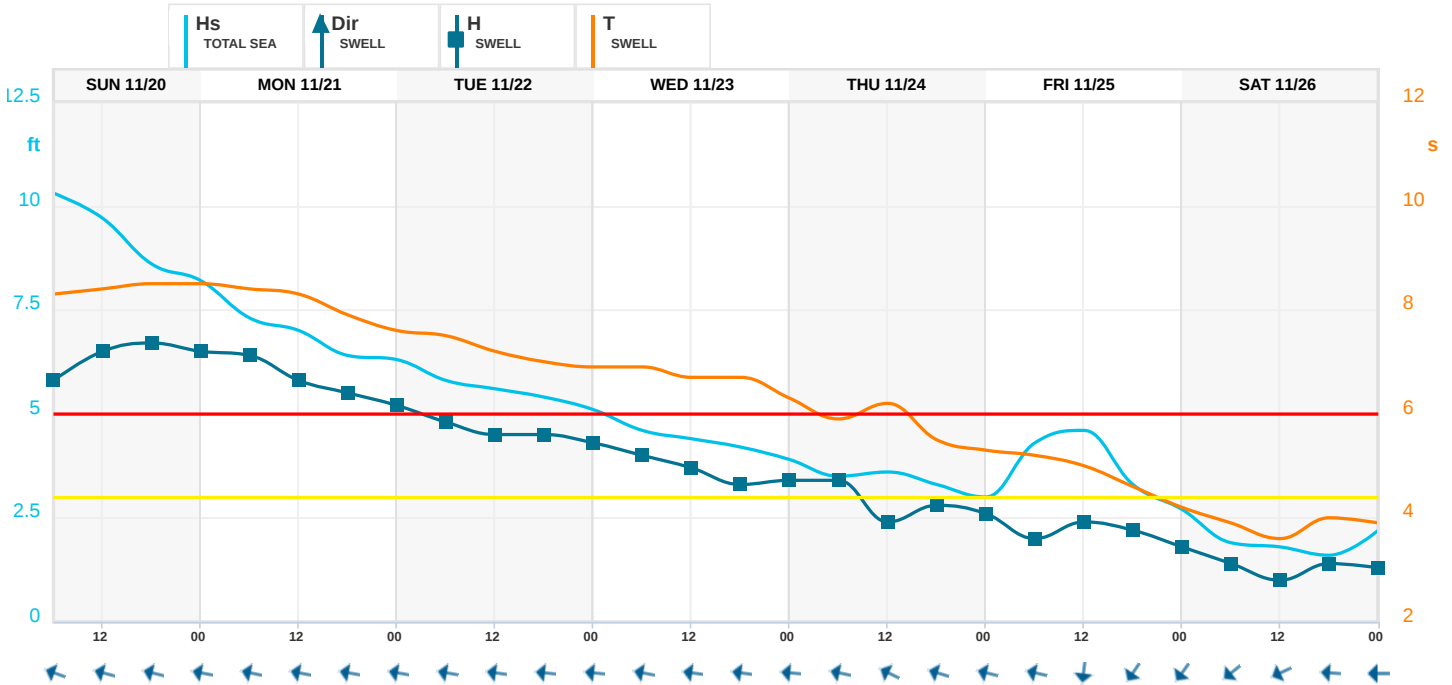
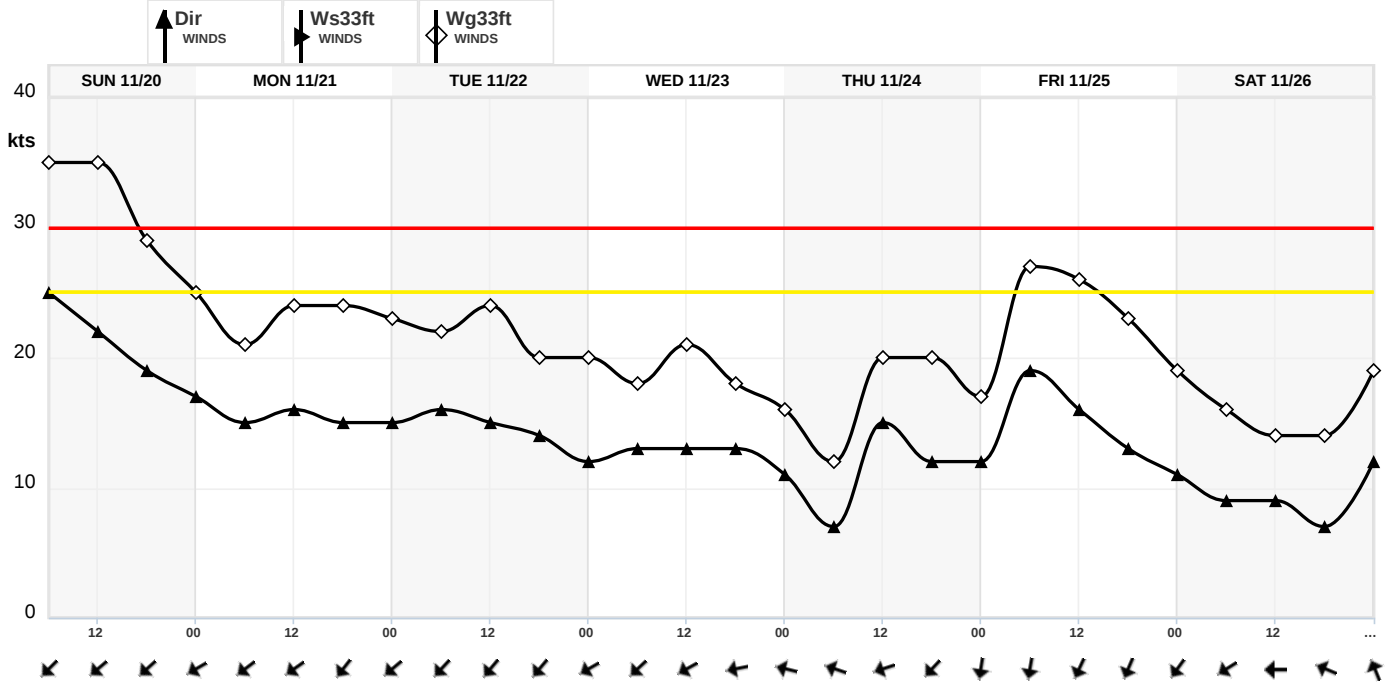
0500 forecast issued at 0438 CST

StormGeo, Forecaster

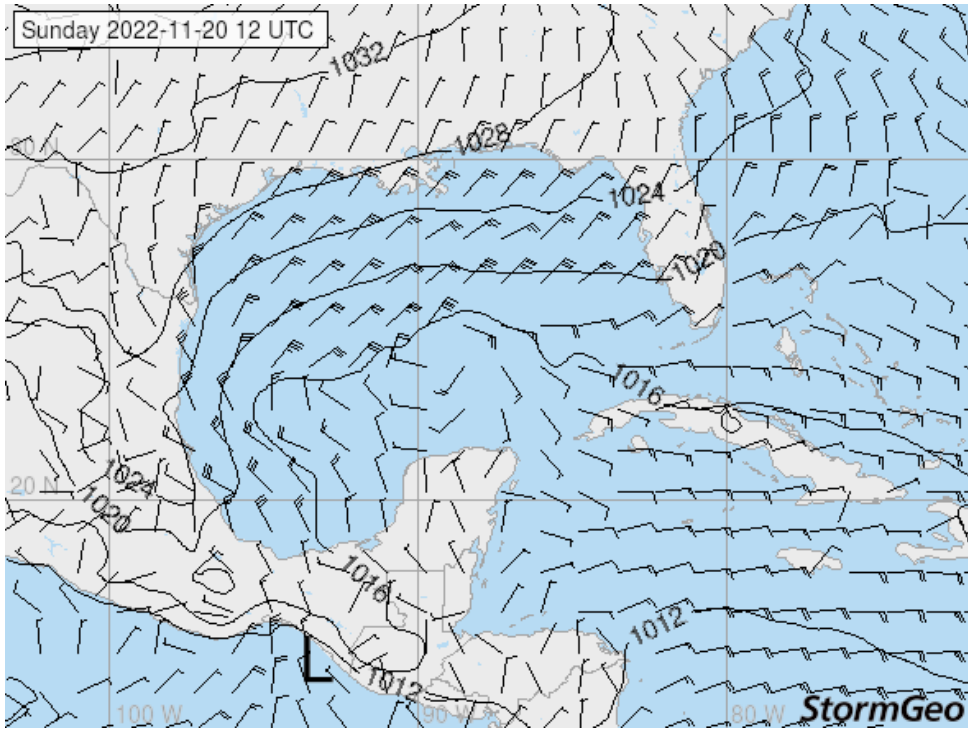
Sunrise
06:34 CST

Sunset
17:13 CST

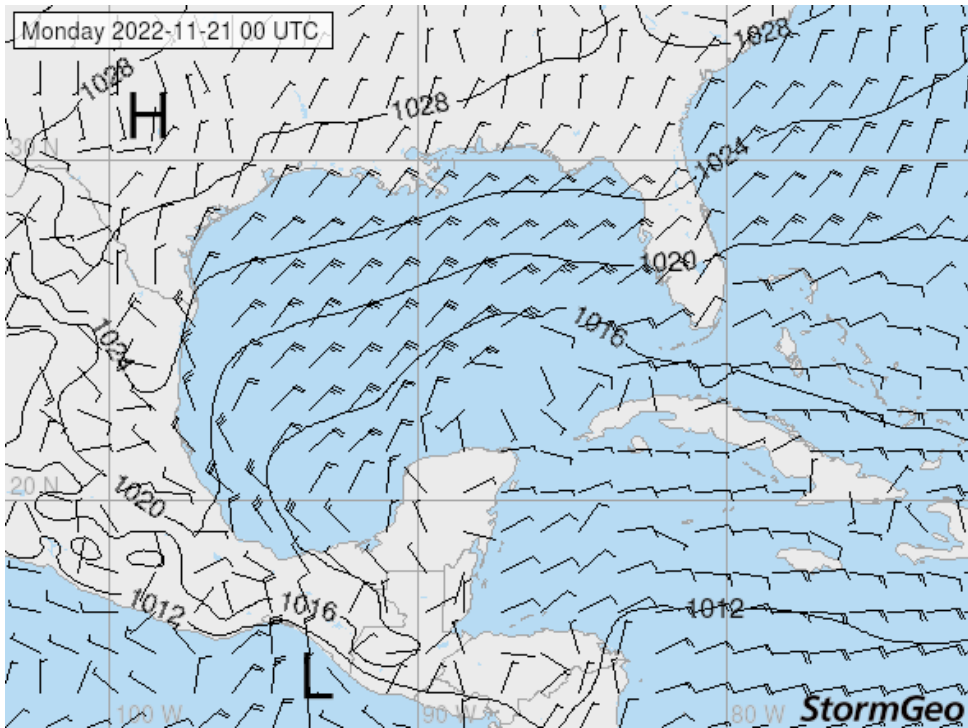
Position
28.268° / -92.085°



Synoptic Charts 20.11.2022 12.00.00



Synoptic Charts 21.11.2022 00.00.00



SM-137A : Table

1400 forecast issued at 1335 CST

StormGeo, Forecaster

Sunrise
06:34 CST

Sunset
17:13 CST

Position
28.268° / -92.085°

FORECAST DISCUSSION:

Strong high pressure over the Deep South and northern Gulf will bring gusty northeasterly winds averaging mostly at fresh to strong levels today into early next week. There will be an increasing risk of light rain and heavier showers over the northwest Gulf later today into Monday associated with a weak disturbance.

THUNDERSTORM GUSTS NEXT 24 HOURS:

None.

TROPICAL OUTLOOK

No tropical disturbances are expected to affect the Northern Gulf of Mexico over the next week.

Local Weather Sunday 14:00 to Monday 02:00

Weather: Dry
 Lightning Risk: Nil
 Visibility: 5 nm
 Fog Risk: Nil
 Max Sustained Wind (Ws10): 18-23 kts
 Max Significant Wave Height (Hs): 8-10 ft
 Max Wave Height (Hmax): 14-16 ft
 Max Temperature: 64 °F
 Min Temperature: 61 °F

CST	CONF	Dir	WINDS				WIND WAVES		SWELL			TOTAL SEA			WEATHER			
			Ws33ft (kts)	Wg33ft (kts)	Ws165ft (kts)	Wg165ft (kts)	H (ft)	T (s)	Dir	H (ft)	T (s)	Hs (ft)	Hocnl (ft)	Tz (s)	Vis (nm)	T7ft (°F)	Lightning	
			>=30	>=30	>=60	>=60						>=5.0			<=0		>=6	
SUN																		
11/20 15	●	NE	18-22	28-34	22-28	34-38	5-7	5.7	ESE	6-8	8.5	8-10	13.8	5.4	5	62	Nil	
11/20 18	●	NE	16-20	24-30	20-26	30-34	4-6	5.2	ESE	6-8	8.5	8-10	13.1	5.4	5	62	Nil	
11/20 21	●	NE	18-22	24-30	22-26	30-36	5-7	5.7	ESE	5-7	8.7	8-10	12.8	5.4	5	62	Nil	
MON																		
11/21 00	●	ENE	14-20	26-30	18-24	30-36	4-6	5.4	ESE	5-7	8.5	7-9	12.1	5.4	5	63	Nil	
11/21 03	●	ENE	10-16	22-26	14-18	26-30	2-4	4.6	E	6-8	8.2	7-9	11.5	5.4	5	64	Nil	
11/21 06	●	ENE	12-16	18-22	14-20	20-26	2-4	4.6	ESE	5-7	8.3	6-8	10.8	5.4	5	64	Nil	
11/21 09	●	NE	12-16	18-24	14-20	22-28	2-4	4.3	ESE	5-7	8.2	6-8	10.2	5.3	5	64	Nil	
11/21 12	●	NE	12-18	18-24	16-22	22-28	2-4	4.2	ESE	5-7	8.1	6-8	9.8	5.0	5	62	Nil	
11/21 15	●	NE	14-18	20-26	18-22	24-30	3-5	4.4	ESE	4-6	8.1	5-7	9.5	4.9	5	62	Nil	
11/21 18	●	NE	12-18	20-26	16-20	24-30	2-4	4.1	E	4-6	7.7	5-7	9.2	4.8	5	63	Nil	
11/21 21	●	NE	14-18	20-24	16-22	24-28	2-4	4.1	E	4-6	7.7	5-7	8.9	4.6	5	65	Nil	
TUE																		
11/22 00	●	NE	14-18	20-26	18-22	24-30	3-5	4.4	E	4-6	7.6	5-7	8.9	4.6	5	65	Nil	
11/22 03	●	NE	12-16	20-24	14-20	24-28	2-4	4.2	E	4-6	7.3	5-7	8.5	4.7	5	64	Nil	
11/22 06	●	NE	12-16	18-22	14-20	22-26	2-4	4.0	E	4-6	7.3	4-6	8.2	4.6	5	64	Nil	
11/22 09	●	NE	14-18	20-26	18-22	24-30	2-4	4.0	E	3-5	7.5	4-6	8.2	4.4	5	65	Nil	
11/22 12	●	NNE	14-18	20-24	18-22	24-28	2-4	4.1	E	3-5	7.3	4-6	8.2	4.4	5	64	Nil	
11/22 15	●	NE	12-18	20-24	16-20	24-28	2-4	4.1	E	3-5	7.1	4-6	7.9	4.4	5	66	Nil	
11/22 18	●	NNE	12-16	18-24	14-20	22-26	2-4	3.9	E	3-5	7.0	4-6	7.5	4.4	5	67	Nil	
11/22 21	●	NE	12-16	18-22	16-20	22-26	2-4	3.9	E	3-5	7.0	4-6	7.5	4.3	5	68	Nil	
WED																		
11/23 00	●	NE	10-16	18-24	14-18	22-26	2-4	4.0	E	3-5	6.8	4-6	7.2	4.3	5	68	Nil	
11/23 03	●	NE	8-14	16-20	12-16	18-24	1-3	3.7	E	3-5	6.7	4-6	6.9	4.3	5	68	Nil	
11/23 06	●	NE	10-16	16-20	14-18	18-24	1-3	3.6	E	3-5	6.8	3-5	6.6	4.2	5	67	Nil	
11/23 09	●	NE	12-16	16-22	14-20	20-26	2-4	3.7	E	2-4	6.7	3-5	6.6	4.0	5	67	Nil	
11/23 12	●	NE	12-16	18-22	14-20	20-26	2-4	3.9	E	2-4	6.5	3-5	6.2	3.9	5	68	Nil	
11/23 18	●	ENE	8-14	14-20	12-16	18-22	1-3	3.7	E	2-4	6.2	3-5	5.6	3.9	5	69	Nil	
THU																		
11/24 00	●	E	6-10	12-16	8-12	14-20	0-2	2.6	E	2-4	5.7	2-4	4.9	3.8	5	71	Nil	
11/24 06	●	E	0-4	0-6	0-4	2-6	0-1	1.5	E	2-4	5.4	2-4	3.9	4.1	5	73	Nil	
11/24 12	●	ENE	10-14	14-20	12-18	18-22	1-3	3.2	ESE	1-3	5.7	2-4	3.9	3.2	5	70	Nil	
11/24 18	●	NE	10-16	16-20	14-18	18-24	1-3	3.1	ESE	1-3	5.2	2-4	3.9	3.1	5	69	Nil	
FRI																		
11/25 00	●	N	14-20	20-26	18-22	24-30	2-4	3.4	E	1-3	4.9	2-4	4.9	3.0	5	67	Nil	

CST	CONF	WINDS				WIND WAVES		SWELL			TOTAL SEA			WEATHER			
Date Time	Conf	Dir	Ws33ft (kts)	Wg33ft (kts)	Ws165ft (kts)	Wg165ft (kts)	H (ft)	T (s)	Dir	H (ft)	T (s)	Hs (ft)	Hocnl (ft)	Tz (s)	Vis (nm)	T7ft (°F)	Lightning
			>=30	>=30	>=60	>=60						>=5.0			<=0		>=6
11/25 06	●	N	22-26	32-36	28-32	38-42	5-7	4.9	SE	0-2	6.4	5-7	9.5	3.9	5	64	Nil
11/25 12	●	NNW	16-22	26-32	22-26	32-36	4-6	5.0	NNE	1-3	5.1	4-6	8.2	3.9	5	62	Nil
11/25 18	●	NNW	20-24	28-32	24-30	34-38	5-7	4.8	ESE	0-1	6.2	5-7	8.5	3.8	5	64	Nil
SAT	Conf	Dir	Ws33ft	Wg33ft	Ws165ft	Wg165ft	H	T	Dir	H	T	Hs	Hocnl	Tz	Vis	T7ft	Lightning
11/26 00	●	NNW	14-20	22-28	18-24	28-32	3-5	4.6	WNW	1-3	4.9	4-6	6.9	3.7	5	66	Nil
11/26 06	●	NNW	12-16	18-22	14-20	22-26	2-4	4.0	WNW	1-3	4.5	2-4	5.2	3.3	5	66	Nil
11/26 12	●	N	0-6	4-10	2-6	6-12	0-1	1.4	NNW	1-3	3.8	1-3	3.3	3.0	5	66	Nil
11/26 18	●	SSE	4-10	8-12	6-10	10-14	0-1	1.4	WNW	0-2	3.7	0-2	2.0	2.7	5	69	Nil
SUN	Conf	Dir	Ws33ft	Wg33ft	Ws165ft	Wg165ft	H	T	Dir	H	T	Hs	Hocnl	Tz	Vis	T7ft	Lightning
11/27 00	●	SSW	8-12	10-16	10-14	14-18	0-2	2.0	W	0-2	4.1	0-2	2.3	2.5	5	71	Nil
11/27 06	●	SW	8-14	14-20	12-16	18-22	1-3	3.0	W	0-2	3.8	1-3	3.3	2.6	5	72	Nil
11/27 12	●	SSW	8-14	14-18	10-16	16-22	0-2	2.9	W	1-3	4.0	1-3	3.3	2.7	5	72	Nil

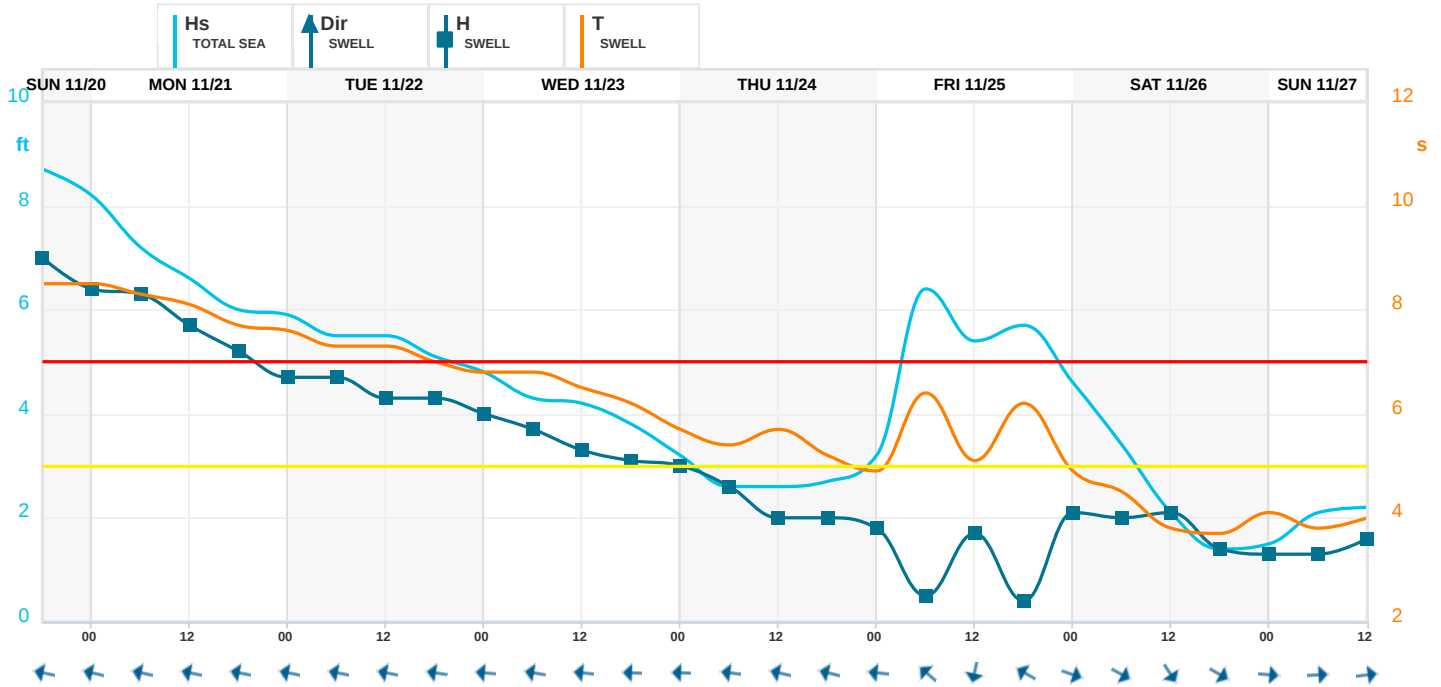
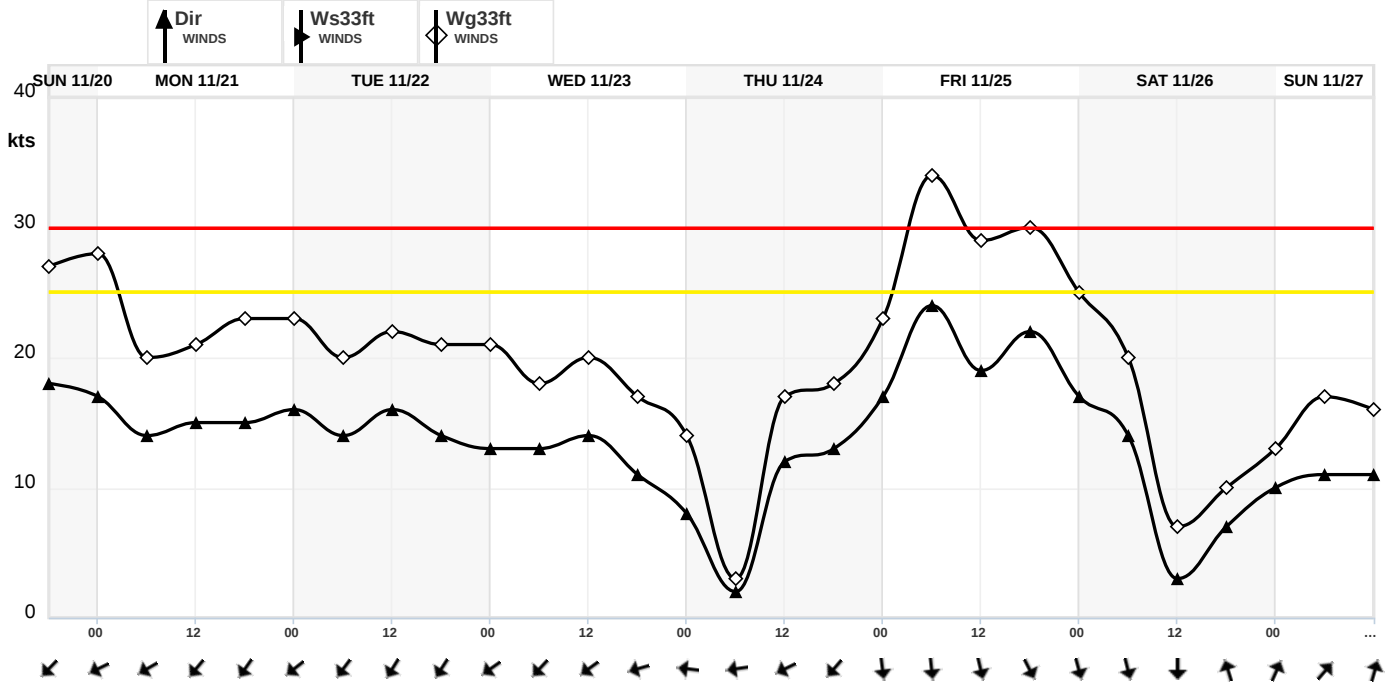
SM-137A : Graphs
 1400 forecast issued at 1335 CST

StormGeo, Forecaster

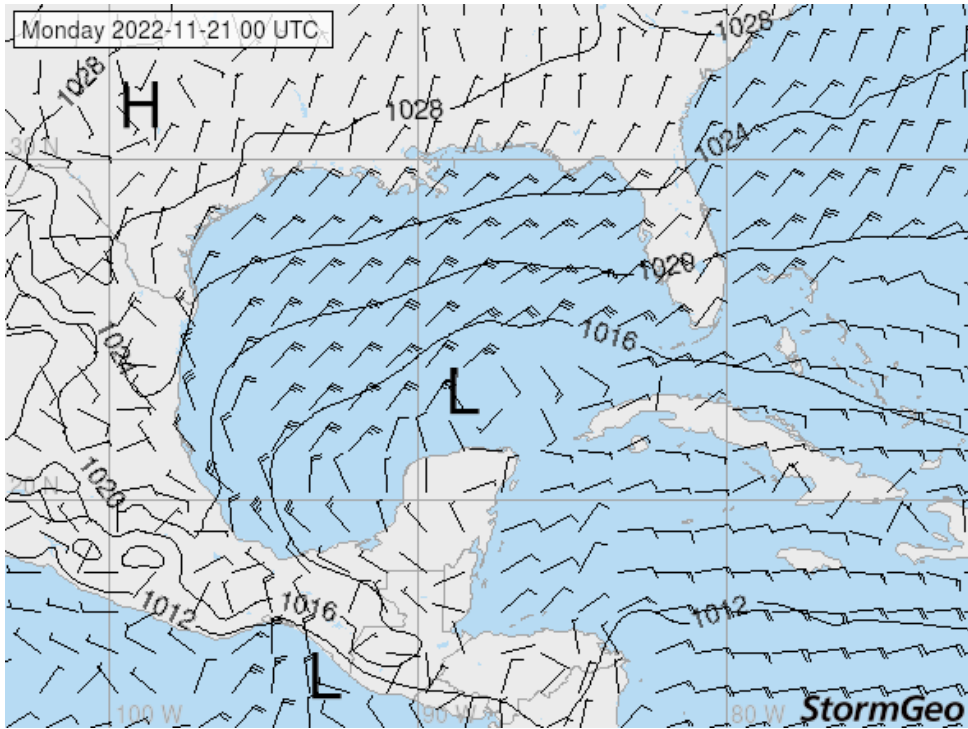
Sunrise
 06:34 CST

Sunset
 17:13 CST

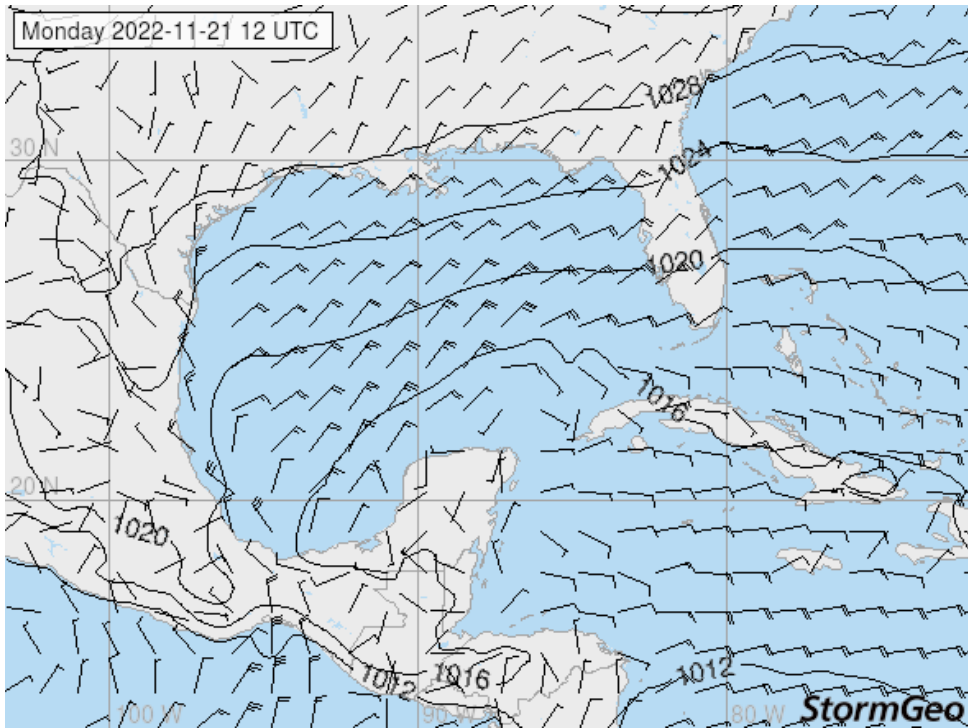
Position
 28.268° / -92.085°



Synoptic Charts 21.11.2022 00.00.00



Synoptic Charts 21.11.2022 12.00.00



SM-137A : Table

0500 forecast issued at 0443 CST

StormGeo, Forecaster

Sunrise
06:35 CST

Sunset
17:13 CST

Position
28.268° / -92.085°

FORECAST DISCUSSION:

High pressure to the north is expected to ridge southward and aid in keeping the winds elevated across the area through tonight. The gradient then begins to weaken some on Tuesday leading to the winds starting to decrease. The high to the north then moves off to the east through Wednesday which should allow the winds to decrease some more.

THUNDERSTORM GUSTS NEXT 24 HOURS:

None.

TROPICAL OUTLOOK

No tropical disturbances are expected to affect the Northern Gulf of Mexico over the next week.

Local Weather Monday 05:00 to Monday 17:00

Weather: Dry
 Lightning Risk: Nil
 Visibility: 5 nm
 Fog Risk: Nil
 Max Sustained Wind (Ws10): 16-21 kts
 Max Significant Wave Height (Hs): 6-8 ft
 Max Wave Height (Hmax): 11-13 ft
 Max Temperature: 65 °F
 Min Temperature: 64 °F

CST	CONF	Dir	WINDS				WIND WAVES		SWELL			TOTAL SEA			WEATHER			
			Ws33ft (kts)	Wg33ft (kts)	Ws165ft (kts)	Wg165ft (kts)	H (ft)	T (s)	Dir	H (ft)	T (s)	Hs (ft)	Hocnl (ft)	Tz (s)	Vis (nm)	T7ft (°F)	Lightning	
MON																		
11/21 06	●	ENE	14-18	20-26	18-22	24-30	3-5	5.2	ESE	5-7	8.4	6-8	10.8	5.3	5	65	Nil	
11/21 09	●	NE	16-20	22-28	20-24	28-32	3-5	4.9	ESE	4-6	8.3	6-8	10.5	5.1	5	65	Nil	
11/21 12	●	ENE	14-20	24-28	20-24	28-34	4-6	5.1	ESE	4-6	8.1	6-8	10.5	5.0	5	64	Nil	
11/21 15	●	NE	14-18	22-26	16-22	26-30	2-4	4.3	ESE	4-6	7.7	5-7	9.5	4.9	5	64	Nil	
11/21 18	●	NE	14-20	22-28	18-24	28-32	3-5	4.6	ESE	4-6	7.8	5-7	9.5	4.7	5	64	Nil	
11/21 21	●	NE	14-20	22-26	18-24	26-32	3-5	4.7	ESE	4-6	7.7	5-7	9.2	4.6	5	63	Nil	
TUE																		
11/22 00	●	NE	14-18	22-26	18-22	26-30	2-4	4.3	ESE	4-6	7.5	5-7	8.9	4.6	5	64	Nil	
11/22 03	●	NE	12-18	20-24	16-20	24-28	2-4	4.3	ESE	4-6	7.4	5-7	8.5	4.6	5	65	Nil	
11/22 06	●	NE	12-18	18-24	16-20	22-28	2-4	4.0	ESE	4-6	7.3	5-7	8.5	4.6	5	64	Nil	
11/22 09	●	NE	14-20	20-26	18-22	24-30	2-4	4.1	ESE	4-6	7.4	5-7	8.5	4.4	5	65	Nil	
11/22 12	●	NE	14-18	20-26	18-22	24-30	3-5	4.3	ESE	3-5	7.3	5-7	8.5	4.4	5	66	Nil	
11/22 15	●	NE	12-18	20-26	16-22	24-30	2-4	4.2	ESE	4-6	7.2	5-7	8.5	4.5	5	67	Nil	
11/22 18	●	NE	12-18	20-24	16-22	22-28	2-4	4.1	ESE	4-6	7.2	4-6	8.2	4.5	5	68	Nil	
11/22 21	●	NE	14-18	20-24	16-22	24-28	2-4	4.3	ESE	3-5	7.2	4-6	8.2	4.4	5	68	Nil	
WED																		
11/23 00	●	ENE	12-16	20-24	16-20	22-28	2-4	4.4	ESE	3-5	7.1	4-6	8.2	4.5	5	68	Nil	
11/23 03	●	ENE	10-14	18-22	12-18	22-26	2-4	4.0	E	4-6	6.9	4-6	7.9	4.5	5	68	Nil	
11/23 06	●	NE	10-16	16-20	14-18	18-24	1-3	3.9	ESE	3-5	7.0	4-6	7.2	4.5	5	68	Nil	
11/23 09	●	NE	10-16	16-22	14-20	20-24	2-4	3.8	ESE	3-5	6.9	4-6	6.9	4.3	5	69	Nil	
11/23 12	●	ENE	10-14	16-20	12-18	20-24	1-3	3.8	E	3-5	6.7	3-5	6.6	4.2	5	69	Nil	
11/23 15	●	ENE	10-16	16-20	14-18	20-24	2-4	4.0	E	2-4	6.7	3-5	6.6	4.2	5	70	Nil	
11/23 18	●	E	12-16	16-22	14-20	20-26	2-4	4.5	E	2-4	6.7	3-5	6.6	4.1	5	73	Nil	
11/23 21	●	E	12-16	18-22	14-20	20-26	2-4	4.6	E	2-4	6.7	4-6	6.6	4.1	5	74	Nil	
THU																		
11/24 00	●	E	12-16	16-20	14-20	18-24	2-4	4.4	E	2-4	6.5	3-5	6.6	4.1	5	75	Nil	
11/24 03	●	ESE	10-16	16-20	14-18	20-24	2-4	4.0	E	2-4	6.3	3-5	6.6	4.0	5	76	Nil	
11/24 06	●	SSE	10-16	18-22	14-18	22-26	1-3	3.6	E	3-5	6.0	3-5	6.2	4.0	5	73	Nil	
11/24 12	●	W	0-6	4-8	2-6	4-10	0-1	1.5	ESE	2-4	5.5	2-4	5.2	4.2	5	73	Nil	
11/24 18	●	WNW	14-18	20-26	18-22	24-30	1-3	2.5	ESE	2-4	5.6	2-4	4.9	3.3	5	73	Low	
FRI																		
11/25 00	●	NW	24-28	34-38	30-34	40-46	6-8	5.2	ESE	1-3	5.7	6-8	10.8	4.1	5	67	Nil	
11/25 06	●	NNW	22-26	32-36	28-32	38-42	7-9	6.2	W	2-4	6.7	8-10	13.1	4.9	5	61	Nil	
11/25 12	●	NW	22-28	32-38	28-34	38-44	8-10	6.4	E	0-2	5.9	8-10	14.1	5.0	5	62	Nil	
11/25 18	●	WNW	22-28	32-38	28-34	40-44	8-10	6.4		0-1		8-10	13.8	5.0	5	63	Nil	

CST	CONF		WINDS				WIND WAVES		SWELL			TOTAL SEA			WEATHER			
Date Time	Conf	Dir	Ws33ft (kts) >=30	Wg33ft (kts) >=30	Ws165ft (kts) >=60	Wg165ft (kts) >=60	H (ft)	T (s)	Dir	H (ft)	T (s)	Hs (ft) >=5.0	Hocnl (ft)	Tz (s)	Vis (nm) <=0	T7ft (°F)	Lightning >=6	
SAT		Conf	Dir	Ws33ft	Wg33ft	Ws165ft	Wg165ft	H	T	Dir	H	T	Hs	Hocnl	Tz	Vis	T7ft	Lightning
11/26 00	●	NW	20-24	30-34	24-30	36-40	6-8	5.9	W	3-5	7.1	7-9	12.1	4.9	5	63	Nil	
11/26 06	●	NNW	14-18	24-30	18-22	30-34	3-5	5.0	W	3-5	6.5	5-7	9.2	4.5	5	63	Nil	
11/26 12	●	NW	10-14	16-22	12-16	20-24	2-4	4.2	WNW	2-4	5.6	3-5	5.9	3.8	5	64	Nil	
11/26 18	●	NW	4-10	12-18	6-10	16-20	0-2	2.3	WNW	2-4	4.6	2-4	3.9	3.3	5	66	Nil	
SUN		Conf	Dir	Ws33ft	Wg33ft	Ws165ft	Wg165ft	H	T	Dir	H	T	Hs	Hocnl	Tz	Vis	T7ft	Lightning
11/27 00	●	SW	2-6	6-12	2-8	8-12	0-1	1.6	WNW	1-3	4.1	1-3	2.6	3.2	5	68	Nil	
11/27 06	●	SSW	6-12	10-14	8-14	12-18	0-2	2.4	W	0-2	3.8	0-2	2.3	2.4	5	70	Nil	
11/27 12	●	SSW	8-12	12-18	10-16	14-20	0-2	2.9	W	0-2	4.1	1-3	3.0	2.7	5	71	Nil	
11/27 18	●	SW	10-14	14-18	12-16	16-22	1-3	3.3	W	1-3	4.6	2-4	3.9	3.0	5	72	Nil	
MON		Conf	Dir	Ws33ft	Wg33ft	Ws165ft	Wg165ft	H	T	Dir	H	T	Hs	Hocnl	Tz	Vis	T7ft	Lightning
11/28 00	●	SW	10-14	14-18	12-18	16-22	1-3	3.6	WSW	1-3	4.9	2-4	4.3	3.2	5	73	Nil	

SM-137A : Graphs

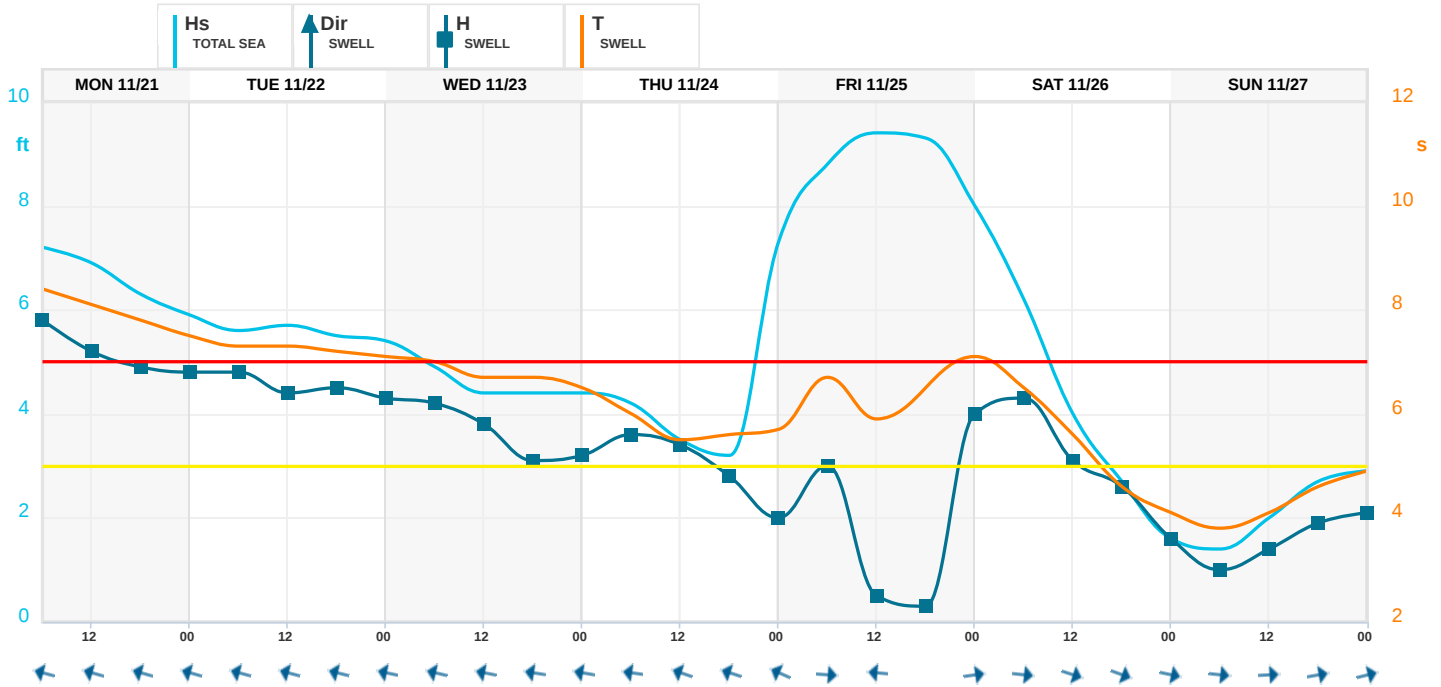
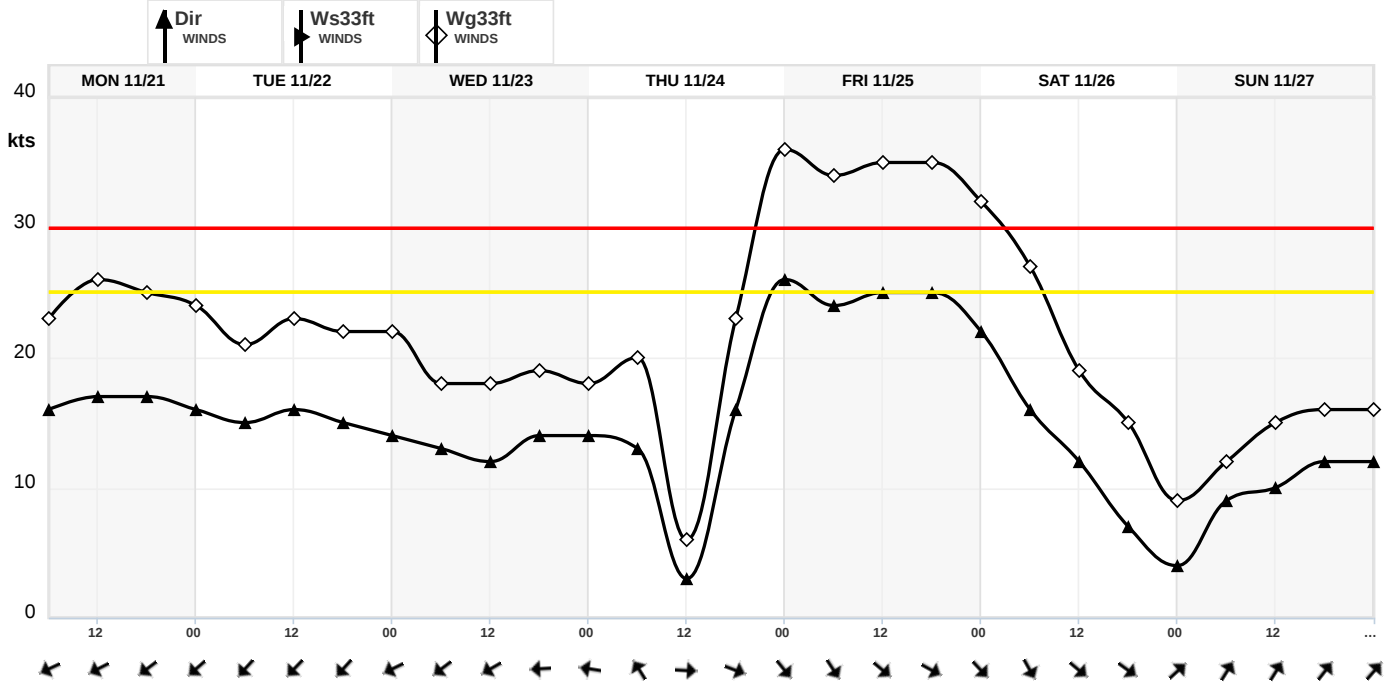
0500 forecast issued at 0443 CST

StormGeo, Forecaster

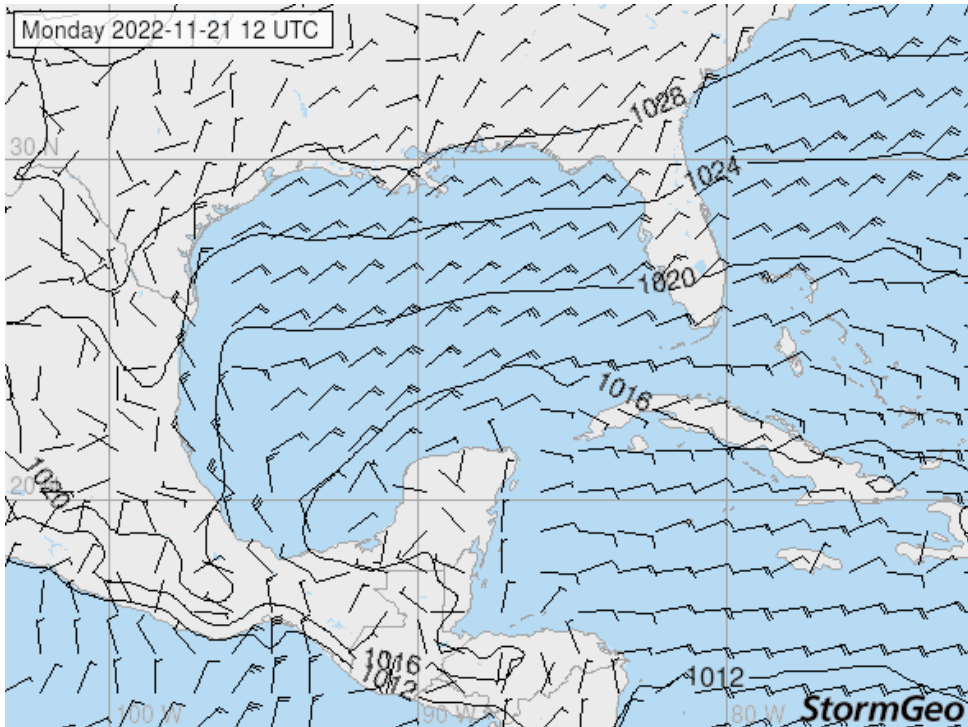
Sunrise
06:35 CST

Sunset
17:13 CST

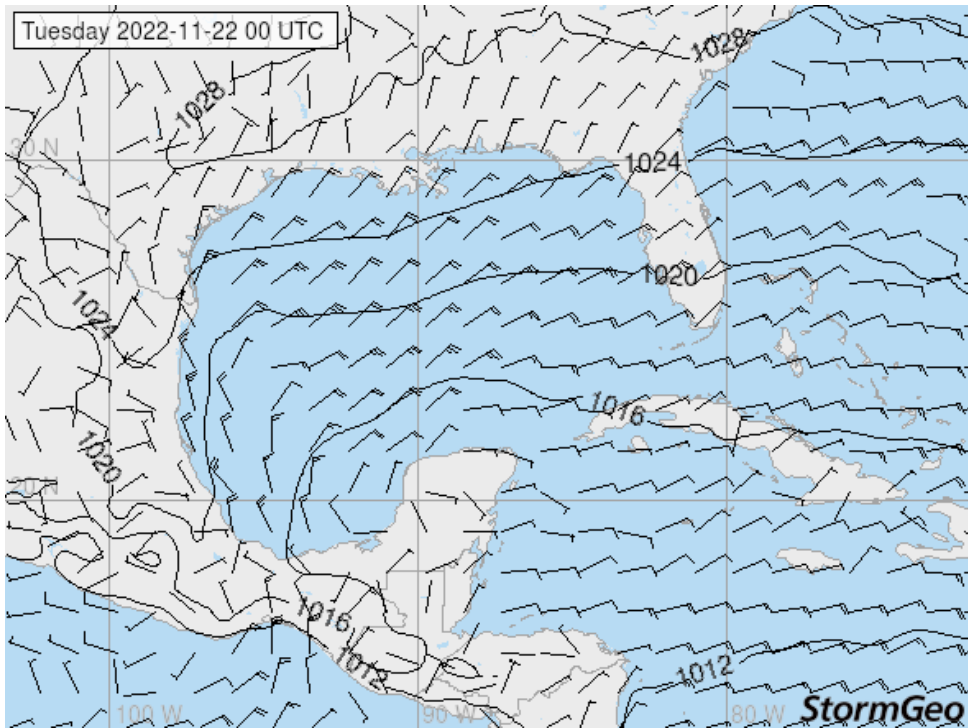
Position
28.268° / -92.085°



Synoptic Charts 21.11.2022 12.00.00



Synoptic Charts 22.11.2022 00.00.00



SM-137A : Table

1400 forecast issued at 1335 CST

StormGeo, Forecaster

Sunrise
06:35 CST

Sunset
17:13 CST

Position
28.268° / -92.085°

FORECAST DISCUSSION:

High pressure will continue to ridge into the northern Gulf into Wednesday. Moderate to strong northeast winds will continue through Tuesday, then subside and veer to an easterly direction Wednesday as high pressure shifts east of the region. Winds may become more southeasterly late Wednesday into Thursday ahead of the next cold front and could set up some marine fog across coastal areas by Thursday. A front will push offshore later Thursday into Friday, producing a possible strong northwest wind shift.

THUNDERSTORM GUSTS NEXT 24 HOURS:

None.

TROPICAL OUTLOOK

No tropical disturbances are expected to affect the Northern Gulf of Mexico over the next week.

Local Weather Monday 14:00 to Tuesday 02:00

Weather: Dry, light rain soon
 Lightning Risk: Nil
 Visibility: 5 nm
 Fog Risk: Nil
 Max Sustained Wind (Ws10): 15-20 kts
 Max Significant Wave Height (Hs): 6-8 ft
 Max Wave Height (Hmax): 9-11 ft
 Max Temperature: 65 °F
 Min Temperature: 63 °F

CST	CONF		WINDS				WIND WAVES		SWELL			TOTAL SEA			WEATHER			
	Date Time	Conf	Dir	Ws33ft (kts)	Wg33ft (kts)	Ws165ft (kts)	Wg165ft (kts)	H (ft)	T (s)	Dir	H (ft)	T (s)	Hs (ft)	Hocnl (ft)	Tz (s)	Vis (nm)	T7ft (°F)	Lightning
MON																		
11/21 15	●		NE	14-20	20-26	18-22	24-30	3-5	4.4	ESE	4-6	7.7	6-8	9.8	4.8	5	64	Nil
11/21 18	●		NE	14-18	22-26	18-22	26-32	3-5	4.5	ESE	4-6	7.7	5-7	9.5	4.7	5	63	Nil
11/21 21	●		NE	14-18	22-26	16-22	26-30	3-5	4.4	ESE	4-6	7.6	5-7	9.2	4.7	5	64	Nil
TUE																		
11/22 00	●		ENE	12-16	20-26	14-20	24-30	2-4	4.3	ESE	4-6	7.4	5-7	8.9	4.7	5	64	Nil
11/22 03	●		NE	12-18	20-24	16-22	22-28	2-4	4.1	ESE	4-6	7.4	5-7	8.5	4.6	5	65	Nil
11/22 06	●		NE	10-14	20-24	12-18	22-28	2-4	3.8	ESE	4-6	7.2	4-6	8.2	4.6	5	64	Nil
11/22 09	●		NE	12-18	18-24	16-20	22-28	2-4	3.9	ESE	4-6	7.3	4-6	8.2	4.5	5	65	Nil
11/22 12	●		NE	14-20	20-26	18-22	24-30	2-4	4.1	ESE	4-6	7.4	5-7	8.5	4.4	5	66	Nil
11/22 15	●		NE	14-20	22-26	18-24	26-32	3-5	4.5	ESE	4-6	7.4	5-7	8.9	4.5	5	67	Nil
11/22 18	●		NE	14-20	22-26	18-24	26-30	3-5	4.7	ESE	4-6	7.3	5-7	9.2	4.6	5	68	Nil
11/22 21	●		ENE	14-18	22-26	18-22	26-30	3-5	4.6	ESE	4-6	7.2	5-7	9.2	4.6	5	69	Nil
WED																		
11/23 00	●		ENE	12-18	20-24	16-20	24-28	2-4	4.6	ESE	4-6	7.2	5-7	8.9	4.6	5	69	Nil
11/23 03	●		NE	12-16	16-22	14-20	20-26	2-4	4.1	ESE	4-6	7.1	5-7	8.5	4.6	5	70	Nil
11/23 06	●		NE	14-18	18-22	16-22	22-26	2-4	4.0	ESE	4-6	7.1	4-6	8.2	4.5	5	70	Nil
11/23 09	●		NE	12-18	20-24	16-20	24-28	2-4	3.9	ESE	3-5	7.0	4-6	7.9	4.4	5	70	Nil
11/23 12	●		ENE	14-18	18-22	16-22	22-26	2-4	4.4	ESE	3-5	7.1	4-6	7.9	4.4	5	71	Nil
11/23 15	●		ENE	14-18	18-24	18-22	22-28	3-5	4.9	ESE	3-5	7.0	4-6	7.9	4.4	5	72	Nil
11/23 18	●		ENE	16-20	22-26	20-26	26-30	4-6	5.3	ESE	2-4	6.9	4-6	8.2	4.3	5	73	Nil
11/23 21	●		E	16-22	22-28	22-26	28-32	4-6	5.7	ESE	1-3	6.0	5-7	8.5	4.4	5	74	Low
THU																		
11/24 00	●		ESE	14-20	22-26	18-24	26-32	4-6	5.6	ENE	2-4	6.1	5-7	8.5	4.3	5	75	Low
11/24 03	●		ESE	16-20	22-26	20-24	26-30	4-6	5.5	ENE	2-4	5.9	4-6	8.2	4.3	5	75	Low
11/24 06	●		SE	14-20	22-26	18-24	26-30	3-5	5.2	E	2-4	6.2	4-6	8.2	4.3	5	76	Low
11/24 09	●		SSE	14-20	20-24	18-24	24-28	2-4	4.0	E	3-5	6.3	4-6	7.9	4.2	5	74	Low
11/24 12	●		S	14-18	18-24	18-22	22-28	2-4	3.7	E	3-5	6.1	4-6	7.2	4.1	5	75	Low
11/24 18	●		SSW	12-18	20-26	16-22	24-30	2-4	3.8	ESE	2-4	5.8	3-5	6.6	3.9	5	75	Low
FRI																		
11/25 00	●		SW	10-16	20-24	14-18	24-28	1-3	3.7	ESE	2-4	5.6	3-5	5.9	3.8	1	73	High
11/25 06	●		SSW	14-18	18-24	18-22	22-28	2-4	4.2	ESE	2-4	5.7	3-5	6.2	3.8	5	75	Low
11/25 12	●		NW	22-26	30-36	26-32	36-42	2-4	3.5	S	3-5	5.4	4-6	7.2	3.6	1	70	Nil
11/25 18	●		WNW	16-20	32-36	20-24	38-42	5-7	5.6	WSW	3-5	6.8	6-8	10.8	4.8	5	67	Nil

CST	CONF	WINDS				WIND WAVES		SWELL			TOTAL SEA			WEATHER				
Date Time	Conf	Dir	Ws33ft (kts) >=30	Wg33ft (kts) >=30	Ws165ft (kts) >=60	Wg165ft (kts) >=60	H (ft)	T (s)	Dir	H (ft)	T (s)	Hs (ft) >=5.0	Hocnl (ft)	Tz (s)	Vis (nm) <=0	T7ft (°F)	Lightning >=6	
SAT		Conf	Dir	Ws33ft	Wg33ft	Ws165ft	Wg165ft	H	T	Dir	H	T	Hs	Hocnl	Tz	Vis	T7ft	Lightning
11/26 00	●	WNW	18-22	26-30	22-26	30-36	5-7	5.6	SSW	2-4	6.0	5-7	9.2	4.4	5	66	Nil	
11/26 06	●	W	10-16	18-24	14-18	22-28	3-5	4.9	WNW	3-5	5.9	4-6	7.5	4.3	5	69	Nil	
11/26 12	●	W	18-22	24-28	22-26	28-34	5-7	5.6	ESE	0-2	5.9	5-7	8.9	4.4	5	69	Nil	
11/26 18	●	WSW	12-18	20-26	16-22	24-30	4-6	5.7	WNW	2-4	6.3	5-7	8.9	4.5	5	70	Nil	
SUN		Conf	Dir	Ws33ft	Wg33ft	Ws165ft	Wg165ft	H	T	Dir	H	T	Hs	Hocnl	Tz	Vis	T7ft	Lightning
11/27 00	●	WSW	14-20	20-26	20-24	24-30	4-6	5.2	WNW	2-4	6.2	4-6	8.2	4.3	5	72	Nil	
11/27 06	●	W	10-16	18-24	14-20	22-28	2-4	4.9	WSW	2-4	5.6	4-6	7.2	4.0	5	73	Nil	
11/27 12	●	WSW	4-8	12-16	4-10	14-18	0-2	2.0	W	2-4	5.2	2-4	5.2	4.0	5	73	Nil	
11/27 18	●	S	4-8	6-12	4-10	8-14	0-2	1.9	W	2-4	5.0	2-4	3.9	3.8	5	73	Nil	
MON		Conf	Dir	Ws33ft	Wg33ft	Ws165ft	Wg165ft	H	T	Dir	H	T	Hs	Hocnl	Tz	Vis	T7ft	Lightning
11/28 00	●	SSE	12-18	18-22	16-22	20-26	1-3	3.0	WSW	1-3	5.0	2-4	4.3	2.9	5	73	Nil	
11/28 06	●	S	12-18	18-24	16-20	22-26	2-4	3.6	SW	1-3	4.8	2-4	4.9	3.2	5	74	Nil	
11/28 12	●	S	10-16	18-22	14-18	22-26	1-3	3.7	SW	2-4	5.1	3-5	5.9	3.6	5	76	Low	

SM-137A : Graphs

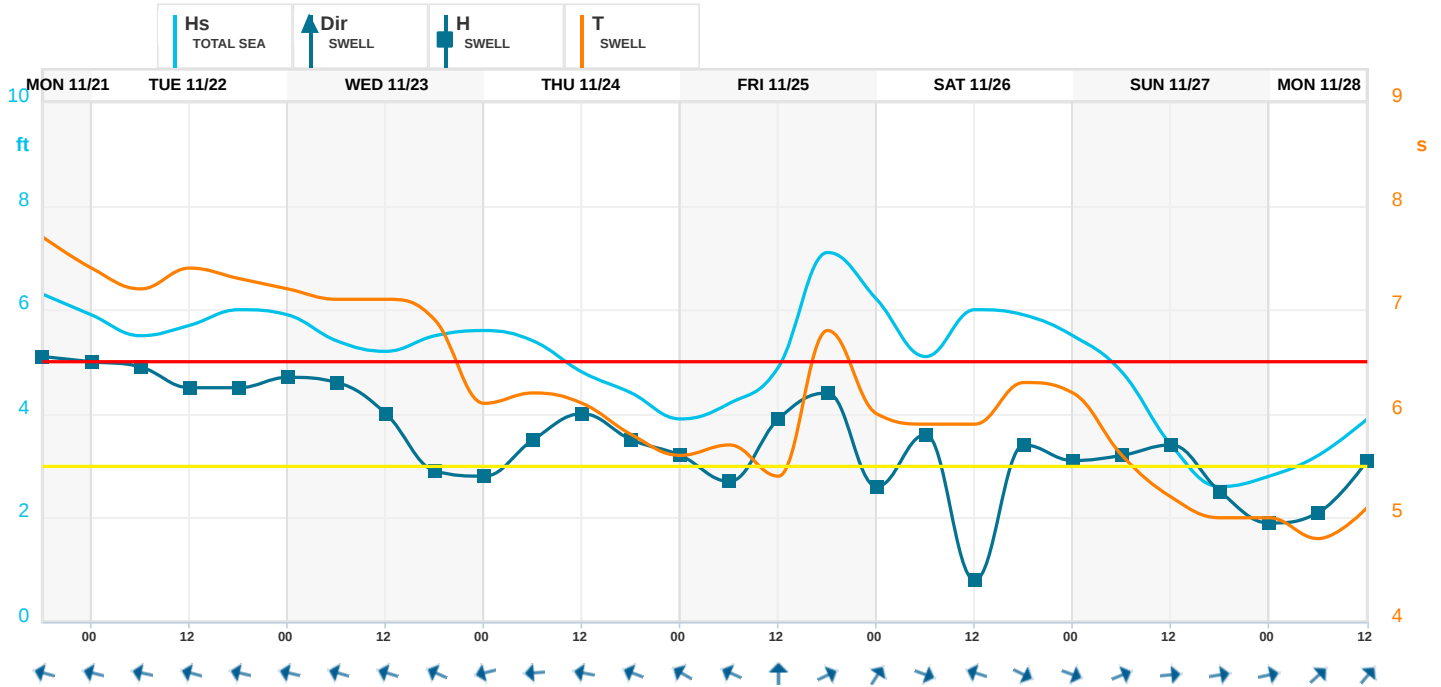
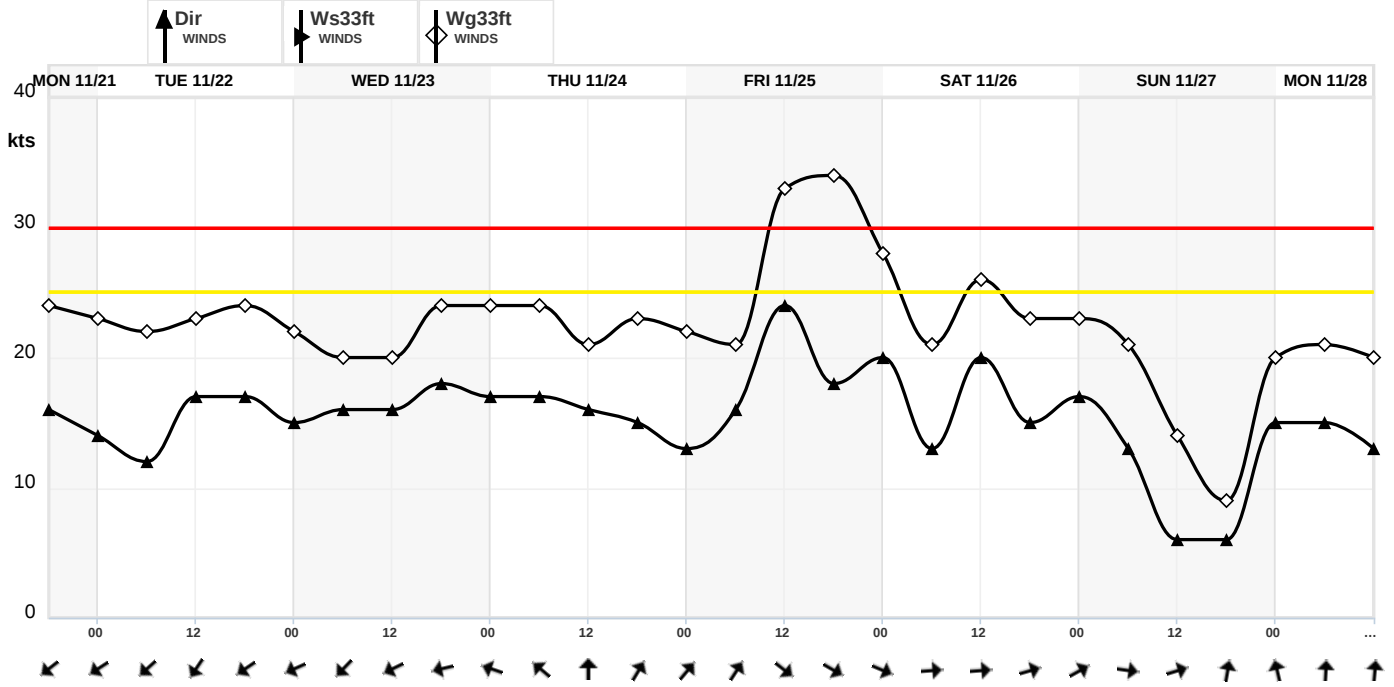
1400 forecast issued at 1335 CST

StormGeo, Forecaster

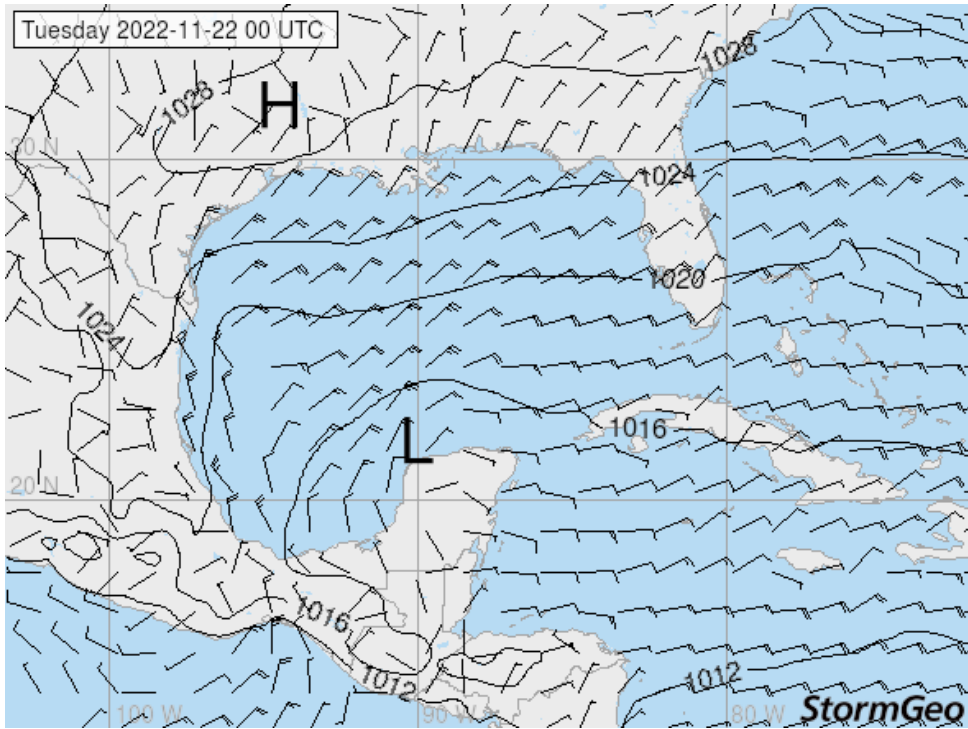
Sunrise
06:35 CST

Sunset
17:13 CST

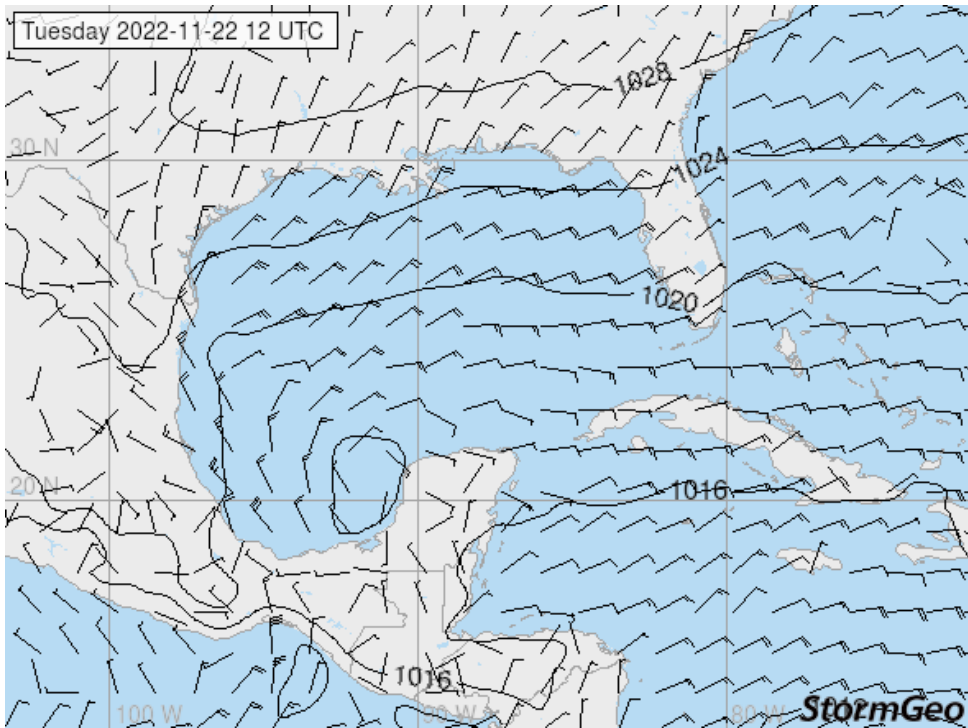
Position
28.268° / -92.085°



Synoptic Charts 22.11.2022 00.00.00



Synoptic Charts 22.11.2022 12.00.00



SM-137A : Table

0500 forecast issued at 0438 CST

StormGeo, Forecaster

Sunrise 06:35 CST **Sunset** 17:12 CST **Position** 28.268° / -92.085°

FORECAST DISCUSSION:

High pressure will continue to ridge into the northern Gulf through Wednesday. Moderate to strong northeast winds will continue through today, then subside and veer to an easterly to southeasterly direction Wednesday afternoon into Thursday as high pressure shifts east of the region. Onshore winds ahead of the next cold front will bring a risk of some marine fog across coastal areas by Thursday. A cold front will approach and push offshore from late Thursday through Friday bringing an increasing risk of showers and thunderstorms.

THUNDERSTORM GUSTS NEXT 24 HOURS:

None.

TROPICAL OUTLOOK

No tropical disturbances are expected to affect the Northern Gulf of Mexico over the next week.

Local Weather Tuesday 05:00 to Tuesday 17:00

Weather: Dry, light rain soon
 Lightning Risk: Nil
 Visibility: 5 nm
 Fog Risk: Nil
 Max Sustained Wind (Ws10): 17-22 kts
 Max Significant Wave Height (Hs): 5-7 ft
 Max Wave Height (Hmax): 9-11 ft
 Max Temperature: 69 °F
 Min Temperature: 64 °F

CST	CONF		WINDS				WIND WAVES		SWELL			TOTAL SEA			WEATHER			
	Date Time	Conf	Dir	Ws33ft (kts)	Wg33ft (kts)	Ws165ft (kts)	Wg165ft (kts)	H (ft)	T (s)	Dir	H (ft)	T (s)	Hs (ft)	Hocnl (ft)	Tz (s)	Vis (nm)	T7ft (°F)	Lightning
				>=30	>=30	>=60	>=60						>=5.0			<=0		>=6
TUE																		
11/22 06	●	NE	12-18	18-22	16-20	22-26	2-4	4.3	ESE	4-6	7.3	5-7	8.5	4.6	5	64	Nil	
11/22 09	●	NE	14-20	20-26	18-24	26-30	2-4	4.1	ESE	4-6	7.4	5-7	8.5	4.4	5	65	Nil	
11/22 12	●	NE	14-18	20-24	16-22	24-28	2-4	4.2	ESE	4-6	7.3	5-7	8.5	4.5	5	66	Nil	
11/22 15	●	NE	16-22	24-30	22-26	28-34	3-5	4.7	ESE	3-5	7.5	5-7	8.9	4.4	5	67	Nil	
11/22 18	●	ENE	14-20	24-30	18-24	30-34	3-5	4.9	ESE	3-5	7.3	5-7	9.2	4.6	5	69	Nil	
11/22 21	●	ENE	12-18	20-26	16-22	24-30	3-5	4.6	ESE	4-6	7.1	5-7	8.9	4.6	5	70	Nil	
WED																		
	Conf	Dir	Ws33ft	Wg33ft	Ws165ft	Wg165ft	H	T	Dir	H	T	Hs	Hocnl	Tz	Vis	T7ft	Lightning	
11/23 00	●	ENE	12-16	18-22	14-20	22-26	2-4	4.2	ESE	4-6	7.1	5-7	8.5	4.7	5	71	Nil	
11/23 03	●	ENE	12-16	16-22	16-20	20-24	2-4	4.2	ESE	4-6	7.2	5-7	8.5	4.7	5	71	Nil	
11/23 06	●	NE	14-20	18-24	18-22	22-28	2-4	4.3	ESE	4-6	7.3	5-7	8.5	4.6	5	70	Nil	
11/23 09	●	NE	14-18	20-24	18-22	24-28	2-4	4.3	ESE	4-6	7.2	5-7	8.5	4.5	5	70	Nil	
11/23 12	●	ENE	14-20	18-24	18-22	22-28	3-5	4.8	ESE	3-5	7.3	5-7	8.5	4.5	5	71	Nil	
11/23 15	●	ENE	14-20	18-24	18-22	22-28	3-5	5.0	ESE	3-5	7.2	4-6	8.2	4.5	5	72	Nil	
11/23 18	●	E	16-20	20-26	20-24	24-30	4-6	5.3	ESE	2-4	7.0	4-6	8.2	4.4	5	73	Nil	
11/23 21	●	E	16-22	22-26	20-26	26-32	4-6	5.6	ESE	2-4	6.8	5-7	8.9	4.5	5	75	Low	
THU																		
	Conf	Dir	Ws33ft	Wg33ft	Ws165ft	Wg165ft	H	T	Dir	H	T	Hs	Hocnl	Tz	Vis	T7ft	Lightning	
11/24 00	●	E	16-22	22-28	22-26	28-32	5-7	5.9	E	1-3	5.8	5-7	9.2	4.5	5	75	Low	
11/24 03	●	SE	16-22	22-28	22-26	28-32	4-6	5.8	ENE	2-4	6.1	5-7	9.2	4.5	5	75	Low	
11/24 06	●	SE	12-18	22-26	16-20	26-30	2-4	4.1	E	4-6	6.5	4-6	8.2	4.4	5	75	Med	
11/24 09	●	S	12-18	16-22	16-20	20-26	1-3	3.6	E	3-5	6.3	4-6	7.5	4.2	3	74	Nil	
11/24 12	●	S	14-18	20-24	16-22	24-28	2-4	3.7	E	3-5	6.2	4-6	7.2	4.0	5	75	Low	
11/24 15	●	SSW	14-20	24-30	18-24	30-34	2-4	3.6	ESE	3-5	5.9	4-6	6.9	3.8	5	74	Low	
11/24 18	●	SW	8-14	18-24	12-16	22-28	1-3	3.4	ESE	3-5	5.6	3-5	6.2	3.9	5	75	Med	
11/24 21	●	SSW	10-16	16-20	14-18	20-24	1-3	3.7	ESE	2-4	5.7	3-5	5.9	3.8	5	76	Low	
FRI																		
	Conf	Dir	Ws33ft	Wg33ft	Ws165ft	Wg165ft	H	T	Dir	H	T	Hs	Hocnl	Tz	Vis	T7ft	Lightning	
11/25 00	●	SSW	14-18	20-24	16-22	24-28	2-4	3.9	ESE	2-4	5.8	3-5	6.2	3.6	5	76	Med	
11/25 03	●	SW	16-20	20-26	20-24	24-30	2-4	4.0	ESE	2-4	5.6	4-6	6.9	3.7	3	75	Med	
11/25 06	●	ENE	0-6	6-10	2-6	6-12	0-1	1.2	S	3-5	5.0	3-5	6.2	4.0	1	72	Nil	
11/25 12	●	S	14-20	24-28	18-24	28-34	2-4	4.3	ESE	1-3	5.4	3-5	5.9	3.6	5	73	Low	
11/25 18	●	SW	14-18	18-24	18-22	22-28	2-4	4.3	SE	2-4	5.3	3-5	5.9	3.8	5	75	Low	
SAT																		
	Conf	Dir	Ws33ft	Wg33ft	Ws165ft	Wg165ft	H	T	Dir	H	T	Hs	Hocnl	Tz	Vis	T7ft	Lightning	
11/26 00	●	NW	14-20	24-28	18-24	28-34	3-5	4.6	SW	3-5	6.1	4-6	8.2	4.2	5	71	Nil	
11/26 06	●	NW	18-22	24-28	22-26	28-34	4-6	4.9	WSW	2-4	6.3	5-7	8.9	4.2	5	67	Nil	

CST	CONF		WINDS				WIND WAVES		SWELL			TOTAL SEA			WEATHER		
Date Time	Conf	Dir	Ws33ft (kts)	Wg33ft (kts)	Ws165ft (kts)	Wg165ft (kts)	H (ft)	T (s)	Dir	H (ft)	T (s)	Hs (ft)	Hocnl (ft)	Tz (s)	Vis (nm)	T7ft (°F)	Lightning
			>=30	>=30	>=60	>=60						>=5.0			<=0		>=6
11/26 12	●	NW	12-18	20-26	16-20	24-28	3-5	5.0	W	2-4	5.9	4-6	7.5	4.1	5	68	Nil
11/26 18	●	W	14-18	20-26	16-22	26-30	3-5	4.9	ESE	0-2	5.6	4-6	6.9	3.8	5	68	Nil
SUN	CONF	Dir	Ws33ft	Wg33ft	Ws165ft	Wg165ft	H	T	Dir	H	T	Hs	Hocnl	Tz	Vis	T7ft	Lightning
11/27 00	●	WSW	14-20	20-24	18-24	24-28	3-5	4.8	NW	1-3	5.4	4-6	6.9	3.8	5	70	Nil
11/27 06	●	WSW	12-18	20-24	16-22	22-28	2-4	4.5	WNW	2-4	5.7	4-6	6.6	3.9	5	73	Nil
11/27 12	●	SW	12-18	18-22	16-22	20-26	2-4	4.1	W	2-4	5.6	3-5	6.2	3.7	5	73	Nil
11/27 18	●	SSW	12-16	16-20	14-20	20-24	2-4	3.8	W	2-4	5.6	3-5	6.2	3.8	5	74	Nil
MON	CONF	Dir	Ws33ft	Wg33ft	Ws165ft	Wg165ft	H	T	Dir	H	T	Hs	Hocnl	Tz	Vis	T7ft	Lightning
11/28 00	●	SSW	18-24	24-30	22-28	30-34	3-5	4.4	W	2-4	5.9	4-6	7.2	3.7	5	74	Nil
11/28 06	●	SW	10-14	24-28	12-16	28-32	1-3	3.1	SW	4-6	5.6	4-6	7.2	4.1	5	76	Nil
11/28 12	●	WSW	2-6	8-12	2-8	8-14	0-1	1.4	SW	3-5	5.3	3-5	5.6	4.2	5	76	Nil
11/28 18	●	ESE	2-8	6-10	4-10	6-12	0-1	1.6	SW	2-4	5.2	2-4	4.3	4.1	5	76	Nil
TUE	CONF	Dir	Ws33ft	Wg33ft	Ws165ft	Wg165ft	H	T	Dir	H	T	Hs	Hocnl	Tz	Vis	T7ft	Lightning
11/29 00	●	SE	8-12	10-14	10-16	12-18	0-2	2.6	SW	1-3	5.1	2-4	3.6	3.3	5	76	Nil

SM-137A : Graphs

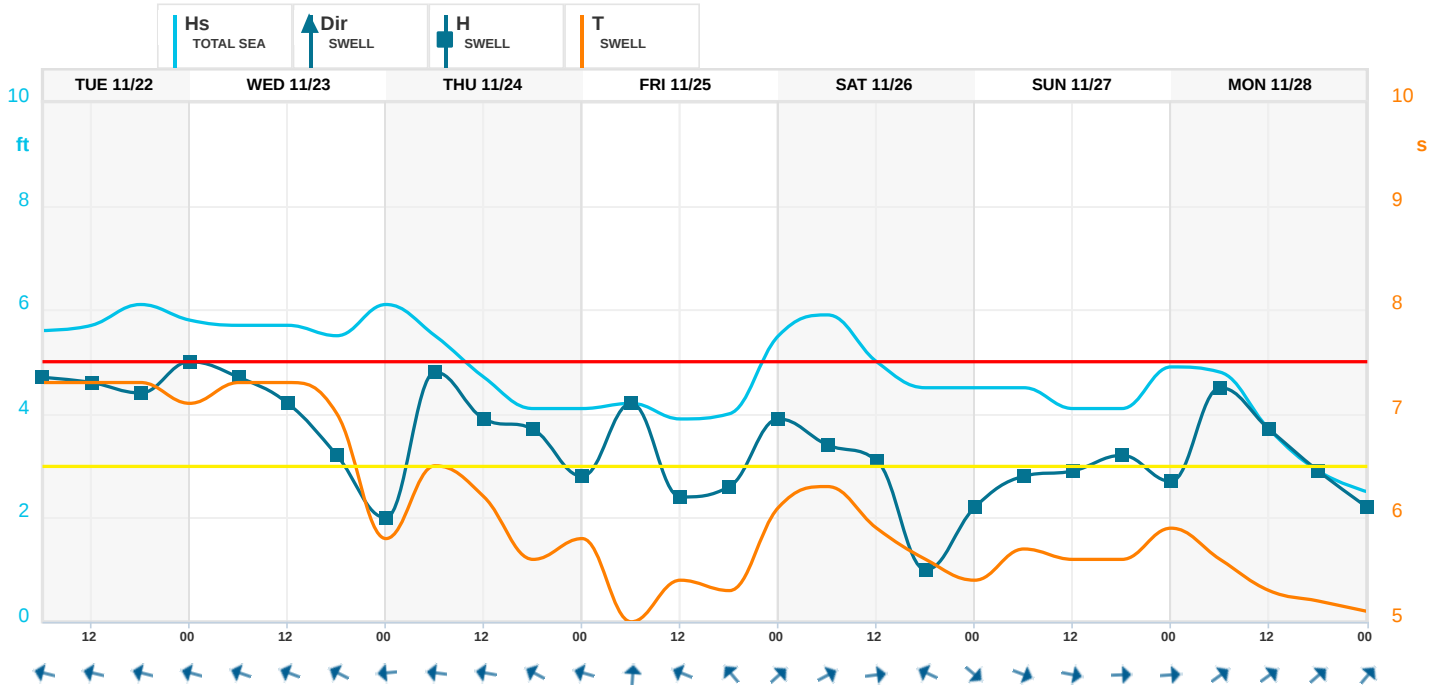
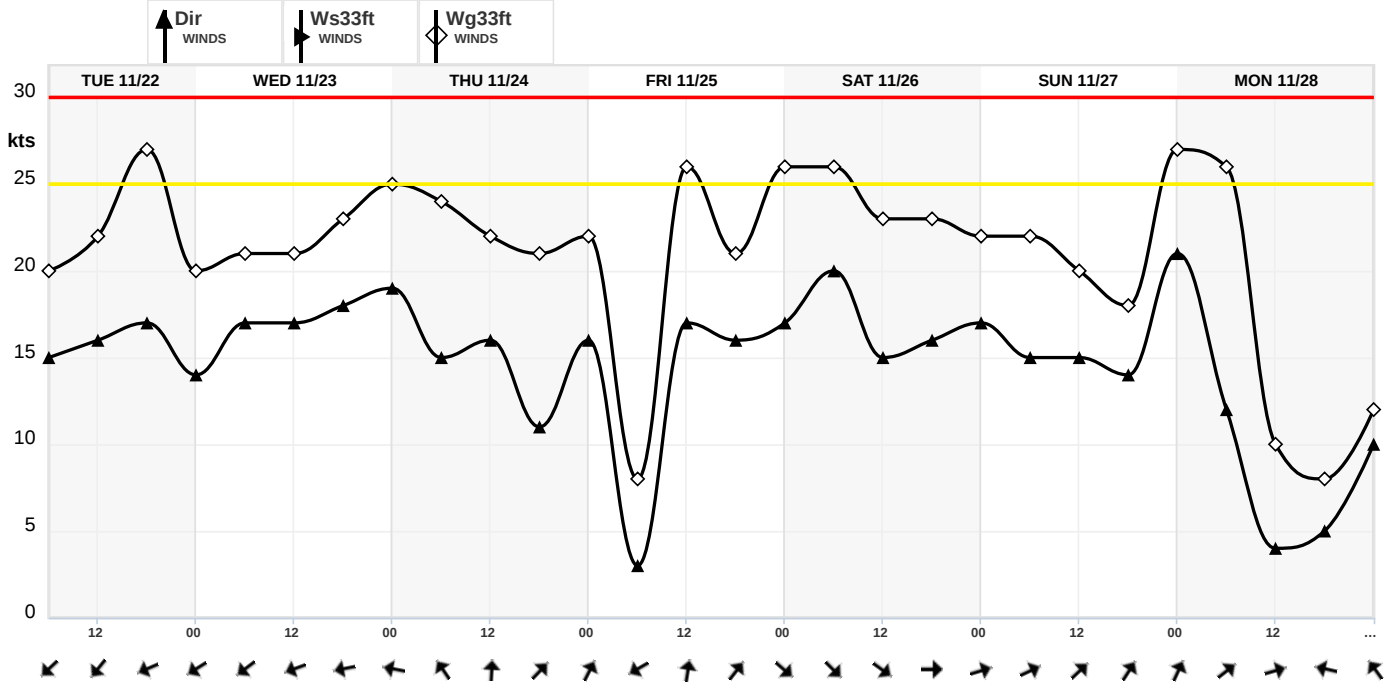
0500 forecast issued at 0438 CST

StormGeo, Forecaster

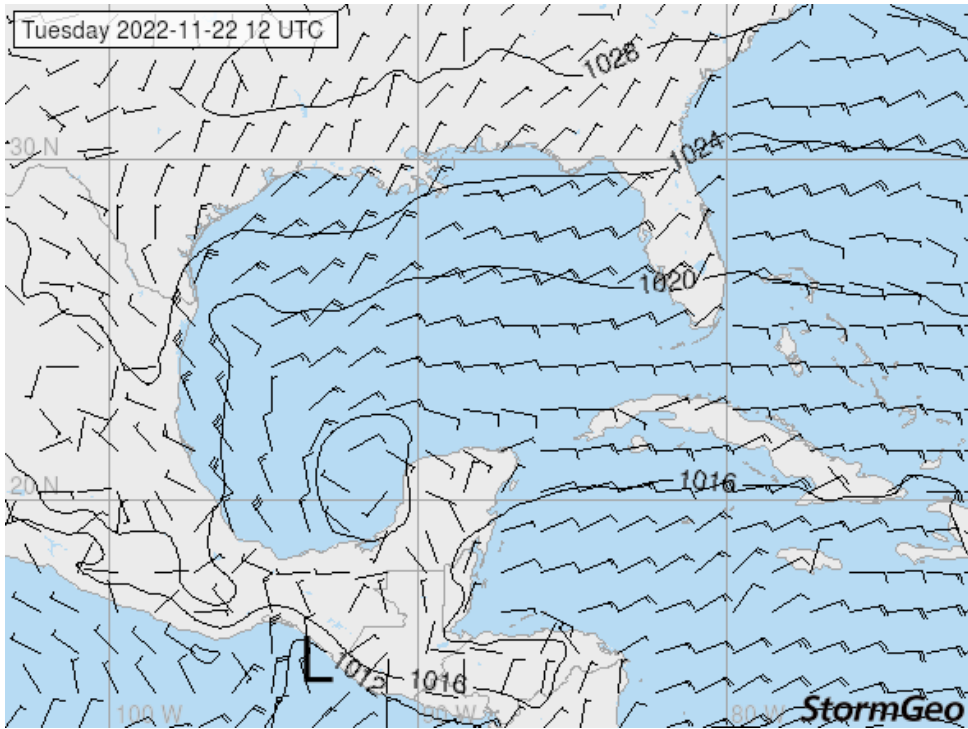
Sunrise
06:35 CST

Sunset
17:12 CST

Position
28.268° / -92.085°



Synoptic Charts 22.11.2022 12.00.00



Synoptic Charts 23.11.2022 00.00.00

