



MEMORANDUM FOR RECORD

Aaron McCarter
Air Safety Investigator
Eastern Region Aviation

April 11, 2018

Accident Number: ERA18FA120
Subject: ADS-B N106ER Route¹ of Flight Views. Courtesy of ERAU

ADS-B N106ER Route/Track of Accident Flight provided by ERAU Director of Safety upon request.²

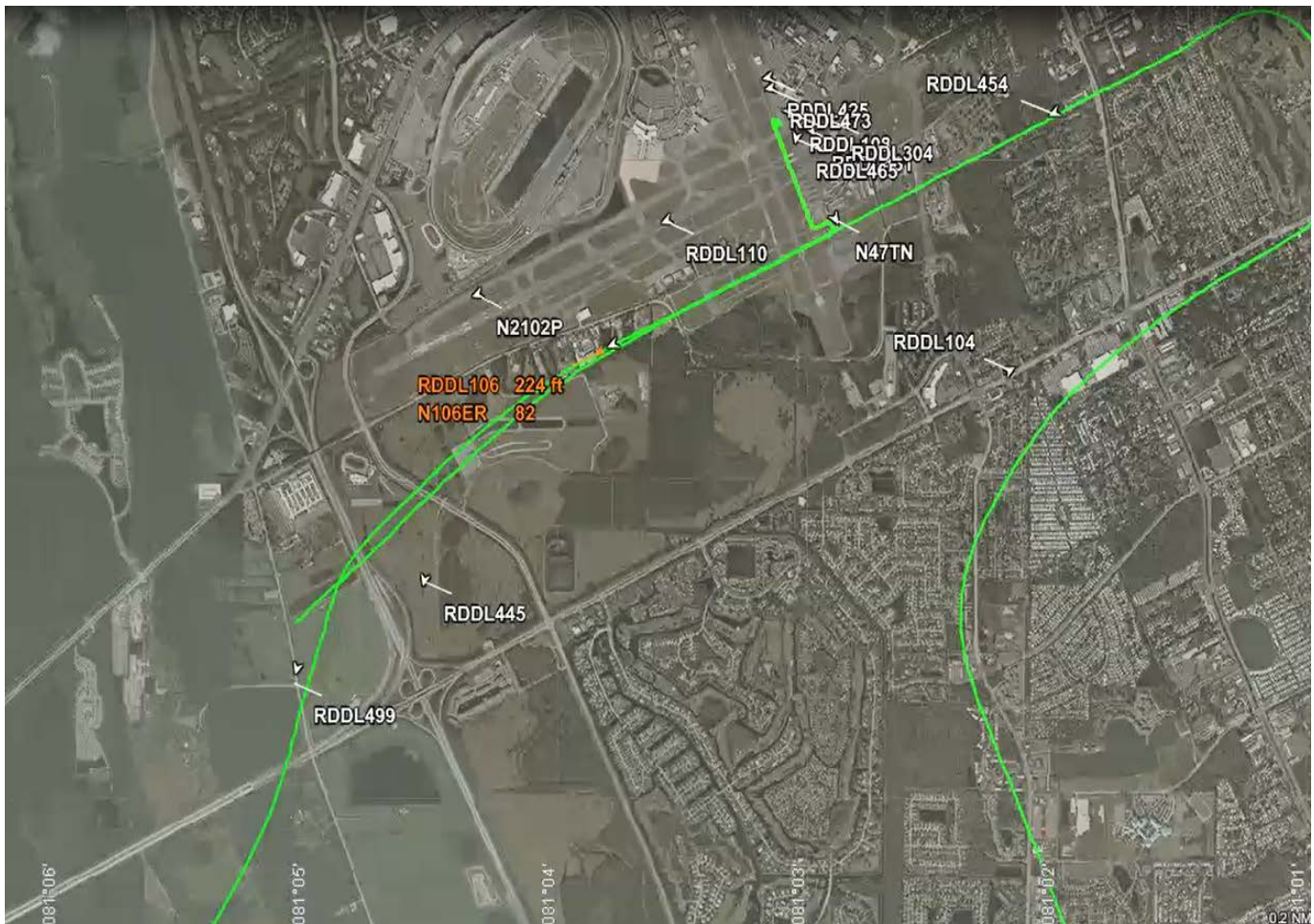


Figure 1- N106ER on initial climb after departing DAB runway 25L.

¹ N106ER (RDDL106) is colored amber and the route is indicated by the green line.

² ERAU Director of Safety at the time of the accident was Mr. Jeremy Mammen.

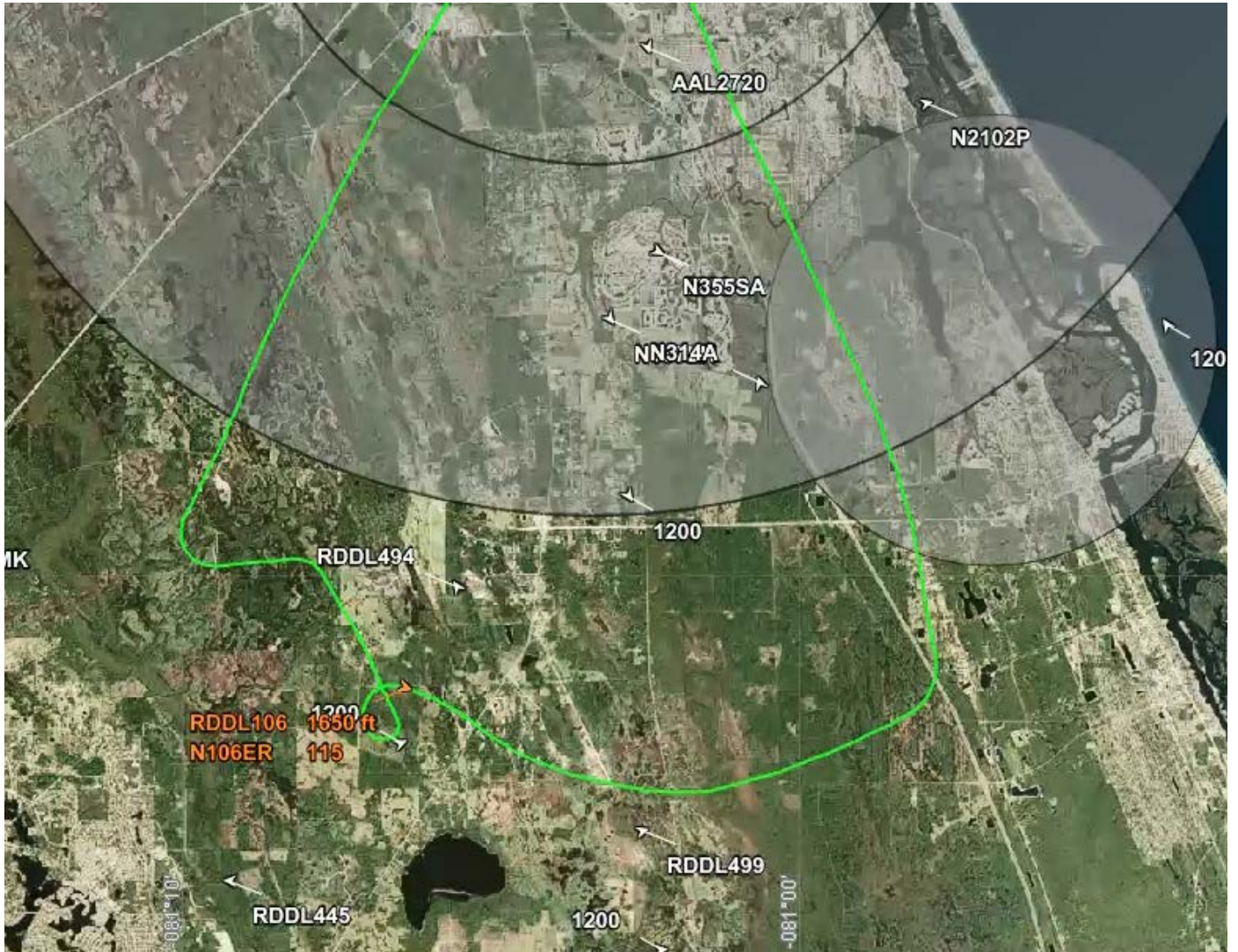


Figure 2- RDDL106 South of DAB at 1,650 ft flying on an easterly heading after performing a descending right turn.

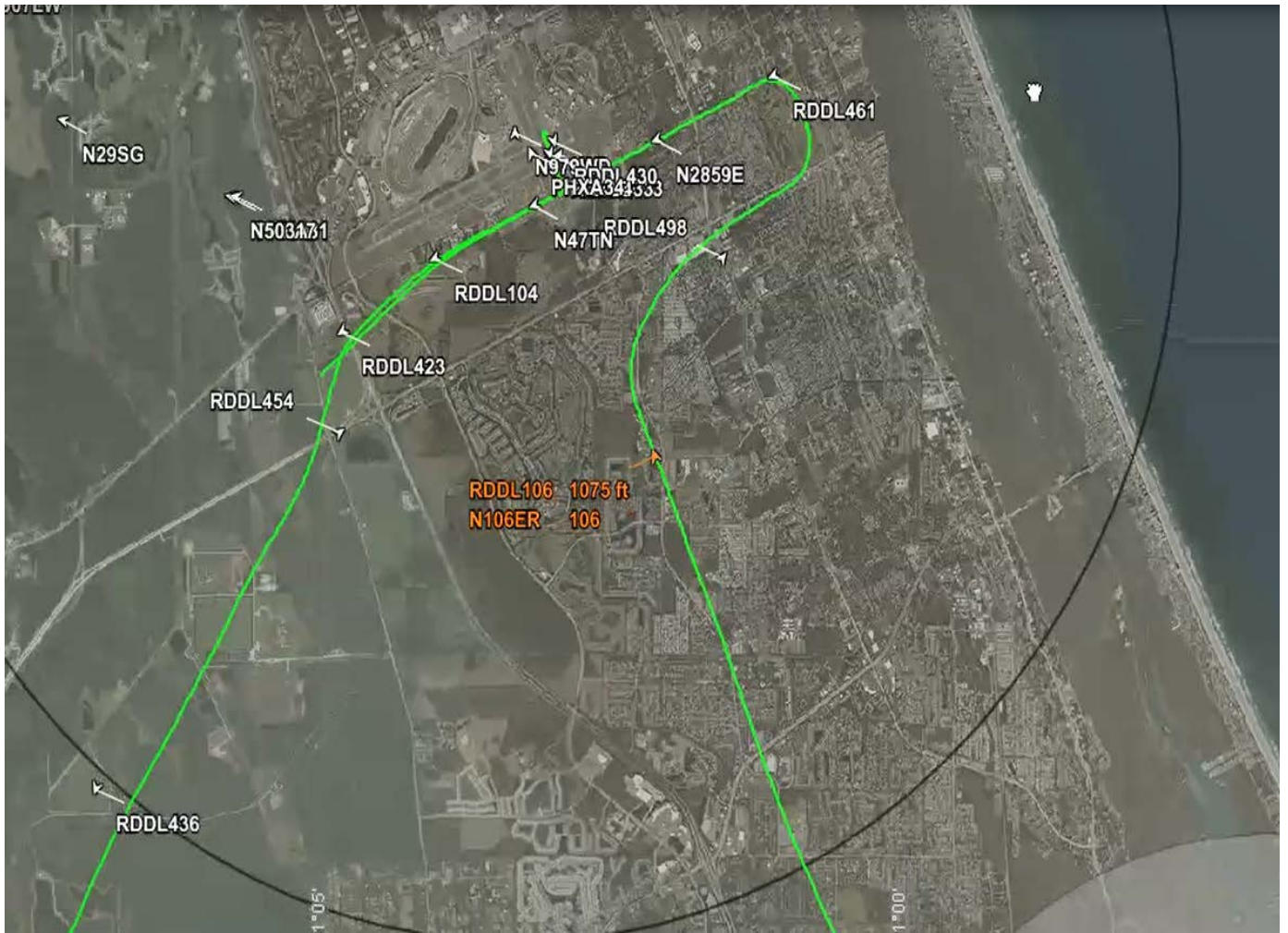


Figure 3- RDDL106 Preparing to enter the DAB downwind airport traffic pattern at 1,075 ft.



Figure 4-RDDL106 After touch and go during upwind climb immediately preceding accident.