



**Highway Factors Photographs 1 through 18**

**Fort Worth, TX**

**HWY21FH005**

(19 pages)



Highway Factors Photo 1 - View of I-35W southbound toll lanes standing on the left paved shoulder immediately north of the crash scene illustrating patches of ice on the roadway surface and top of the concrete barrier separating the I-35W southbound toll lanes and I-35W northbound toll lanes with the downtown Fort Worth skyline shown in the background looking to the south (Source: Fort Worth Police Department. Photo taken on February 11, 2021, at approximately 7:31 a.m.)



Highway Factors Photo 2 - View of northern end of the I-35W southbound toll lanes crash scene standing on the left paved shoulder of the I-35W southbound general use lanes looking to the south (Source: Fort Worth Police Department. Photo taken on February 11, 2021, at approximately 7:33 a.m.)



Highway Factors Photo 3 – Another view of northern end of the I-35W southbound toll lanes crash scene standing on the left paved shoulder of the I-35W southbound general use lanes looking to the south (Source: Fort Worth Police Department. Photo taken on February 11, 2021, at approximately 7:34 a.m.)



Highway Factors Photo 4 – View of damaged vehicles at the northern end of the I-35W southbound toll lanes crash scene standing on the left paved shoulder of the I-35W southbound general use lanes looking to the southeast (Source: Fort Worth Police Department. Photo taken on February 11, 2021, at approximately 7:35 a.m.)



Highway Factors Photo 5 – Another view of damaged vehicles at the northern end of the I-35W southbound toll lanes crash scene standing on the left paved shoulder of the I-35W southbound general use lanes looking to the southeast (Source: Fort Worth Police Department. Photo taken on February 11, 2021, at approximately 7:35 a.m.)





Highway Factors Photo 6 – View of damaged vehicles at the northern end of the I-35W southbound toll lanes crash scene standing on the left paved shoulder of the I-35W southbound general use lanes looking to the northeast (Source: Fort Worth Police Department. Photo taken on February 11, 2021, at approximately 7:36 a.m.)



Highway Factors Photo 7 – View of damaged vehicles at the northern end of the I-35W southbound toll lanes crash scene standing above the white pavement marking separating the right paved shoulder from the right travel lane of the I-35W southbound toll lanes looking to the north (Source: Fort Worth Police Department. Photo taken on February 11, 2021, at approximately 7:38 a.m.)






Highway Factors Photo 8 – View of damaged vehicles at the northern end of the I-35W southbound toll lanes crash scene standing above the travel lanes of the I-35W southbound toll lanes looking to the south (Source: Fort Worth Police Department. Photo taken on February 11, 2021, at approximately 7:39 a.m.)



Highway Factors Photo 9 – View of damaged vehicles at the midsection of the I-35W southbound toll lanes crash scene standing on the left paved shoulder of the I-35W southbound general use lanes looking to the south (Source: Fort Worth Police Department. Photo taken on February 11, 2021, at approximately 7:50 a.m.)



Highway Factors Photo 10 - View of damaged vehicles at the southern end of the I-35W southbound toll lanes crash scene standing on the left paved shoulder of the I-35W southbound general use lanes illustrating bags of coated salt on top of the concrete barrier used by first responders to treat ice on the roadway surface looking to the southeast (Source: Fort Worth Police Department. Photo taken on February 11, 2021, at approximately 8:03 a.m.)



Highway Factors Photo 11 – View of damaged vehicles at the southern end of the I-35W southbound toll lanes crash scene standing on the left paved shoulder of the I-35W southbound general use lanes illustrating bags of coated salt on top of the concrete barrier used by first responders to treat ice on the roadway surface looking to the northeast (Source: Fort Worth Police Department. Photo taken on February 11, 2021, at approximately 8:04 a.m.)






Highway Factors Photo 12 – View of damaged vehicles at the southern end of the I-35W southbound toll lanes crash scene standing on the left paved shoulder of the I-35W southbound toll lanes looking to the north (Source: Fort Worth Police Department. Photo taken on February 11, 2021, at approximately 8:08 a.m.)





Highway Factors Photo 13 – View of damaged vehicles at the southern end of the I-35W southbound toll lanes crash scene standing on the left paved shoulder of the I-35W northbound toll lanes illustrating bags of coated salt on top of the concrete barrier used by first responders to treat ice on the roadway surface looking to the northwest (Source: Fort Worth Police Department. Photo taken on February 11, 2021, at approximately 8:30 a.m.)



Highway Factors Photo 14 – View of damaged tractor pulling a FedEx trailer hanging over the concrete barrier separating the I-35W southbound toll lanes and I-35W northbound toll lanes standing on the left travel lane of the I-35W northbound toll lanes looking to the north (Source: Fort Worth Police Department. Photo taken on February 11, 2021, at approximately 8:38 a.m.)




Highway Factors Photo 15 – View of damaged tractor pulling a FedEx trailer hanging over the concrete barrier separating the I-35W southbound toll lanes and I-35W northbound toll lanes standing on the right travel lane of the I-35W northbound toll lanes looking to the south (Source: Fort Worth Police Department. Photo taken on February 11, 2021, at approximately 8:40 a.m.)



Highway Factors Photo 16 - View of damaged tractor pulling a FedEx trailer hanging over the concrete barrier separating the I-35W southbound toll lanes and I-35W northbound toll lanes standing on the left paved shoulder of the I-35W northbound toll lanes looking to the south (Source: Fort Worth Police Department. Photo taken on February 11, 2021, at approximately 8:40 a.m.)





Highway Factors Photo 17 – View of damaged vehicles at the northern end of the I-35W southbound toll lanes crash scene standing on the left travel lane of the I-35W southbound toll lanes looking to the north (Source: Fort Worth Police Department. Photo taken on February 11, 2021, at approximately 8:51 a.m.)





Highway Factors Photo 18 – View of damaged vehicles at the northern end of the I-35W southbound toll lanes crash scene standing on the right travel lane of the I-35W southbound toll lanes illustrating the ice on the roadway surface looking to the southwest (Source: Fort Worth Police Department. Photo taken on February 11, 2021, at approximately 6:27 p.m.)