



FLIGHT TRACK FIGURES

NTSB ACCIDENT NUMBER: ERA20FA088

AIRCRAFT REGISTRATION: N214K

OPERATOR: Individual

ACCIDENT LOCATION: Grafton, West Virginia

BRIEF NARRATIVE

On January 27, 2020, about 1255 eastern standard time, an Aeropro CZ A220, N214K, was destroyed when it was involved in an accident near Grafton, West Virginia. The private pilot was fatally injured. The airplane was operated by the pilot as a Title 14 *Code of Federal Regulations (CFR)* Part 91 personal flight.

FLIGHT TRACK INFORMATION

Figures 1 through 3 depict the Federal Aviation Administration (FAA) Automatic Dependent Surveillance-Broadcast (ADS-B) track data depicted on an FAA sectional chart and Google Earth. The red line represents the flight track. Figure 4 is a chart of the reported altitude and groundspeed.

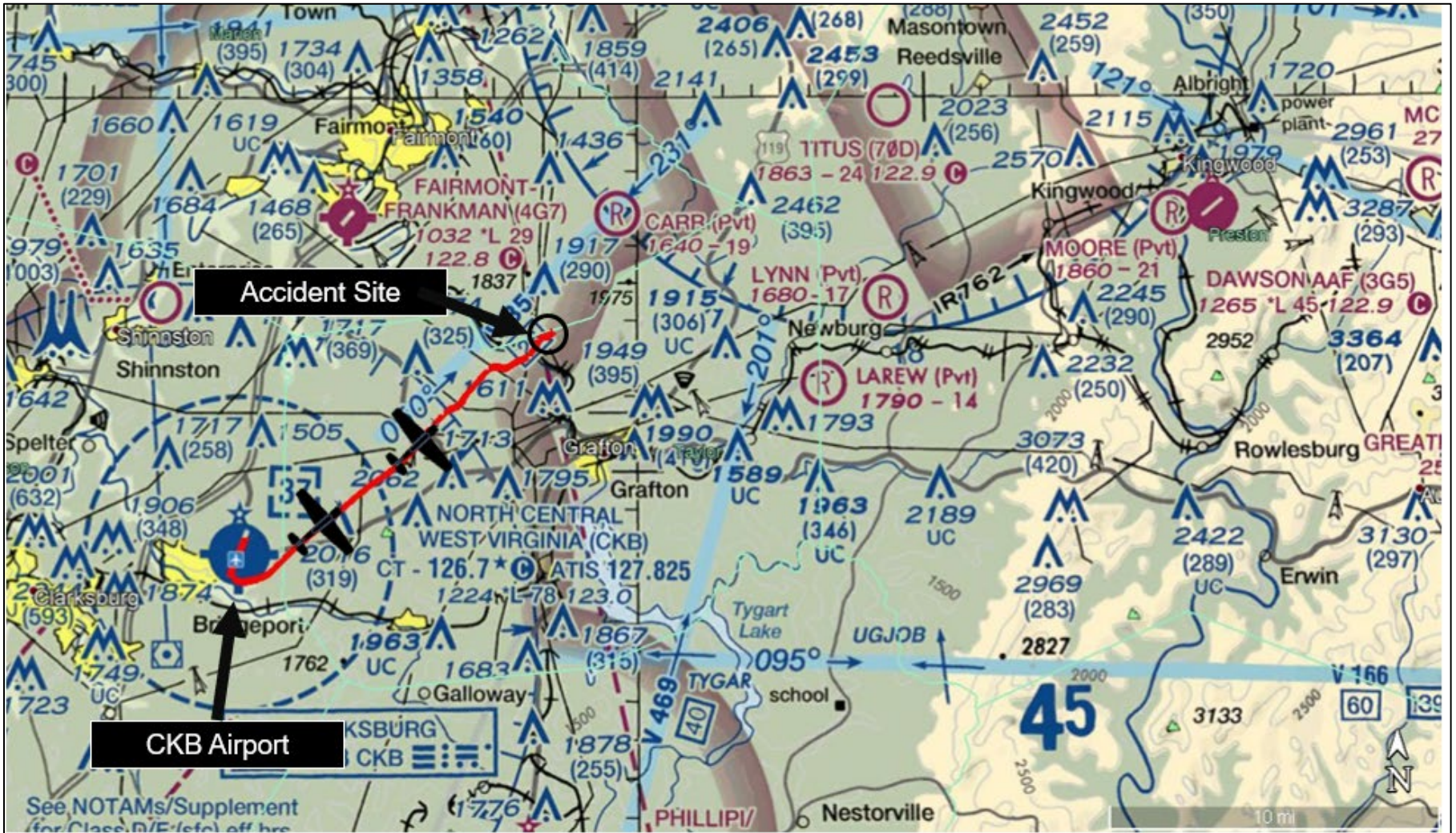


Figure 1: Flight track depicted on an FAA sectional chart

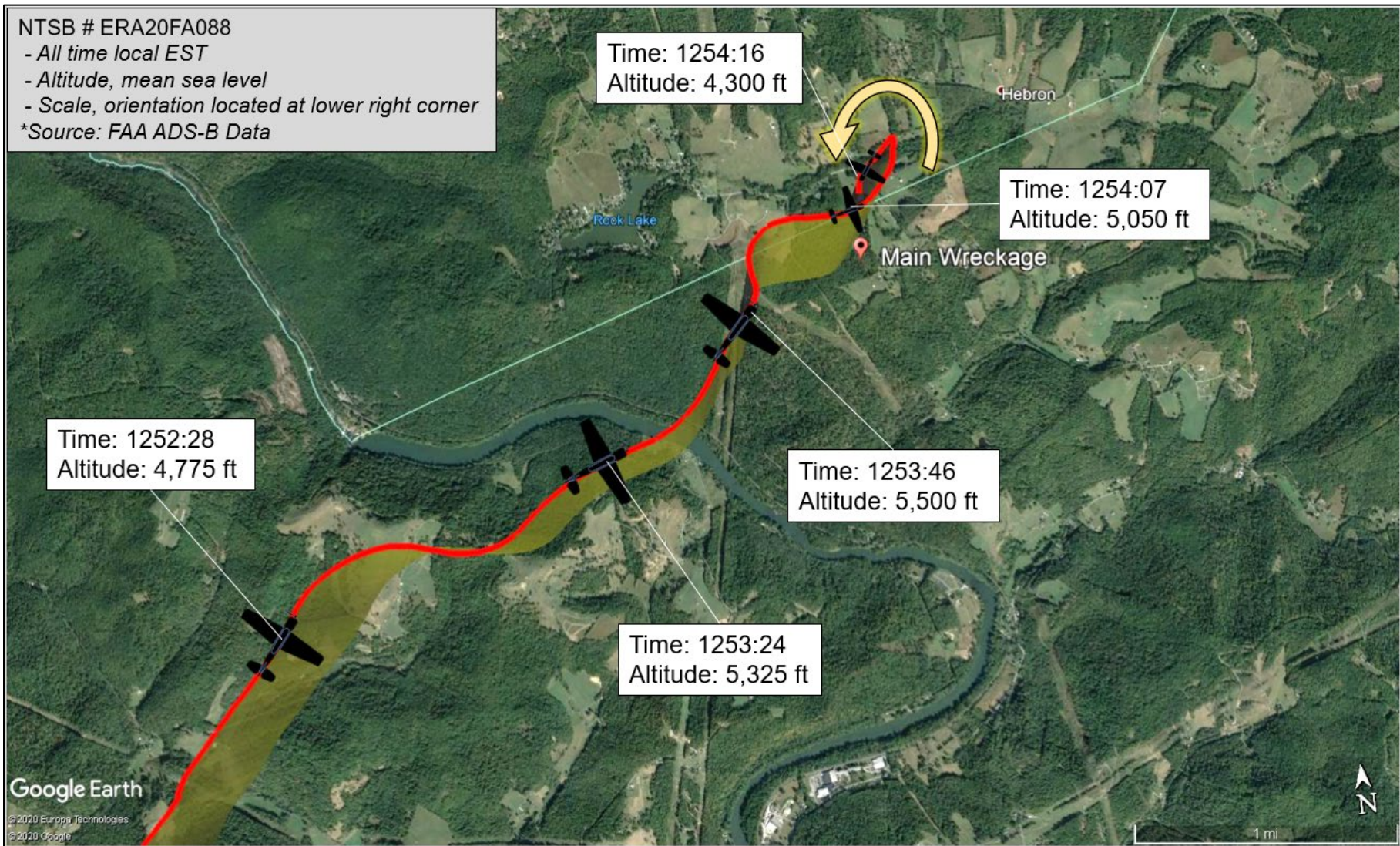


Figure 2: The final few minutes of the ADS-B flight track.

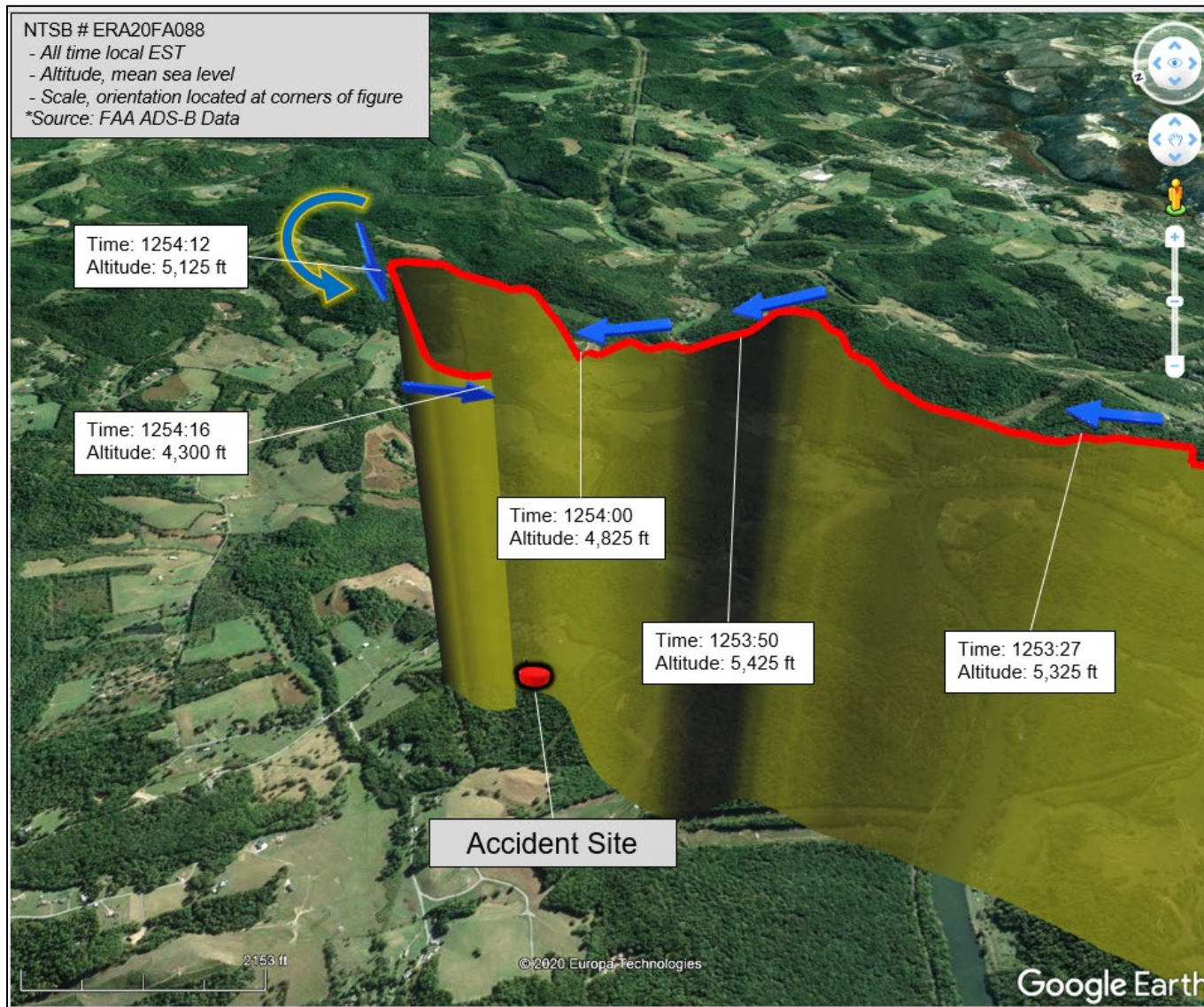


Figure 3: Three-dimensional view of the final minutes of the ADS-B flight track.

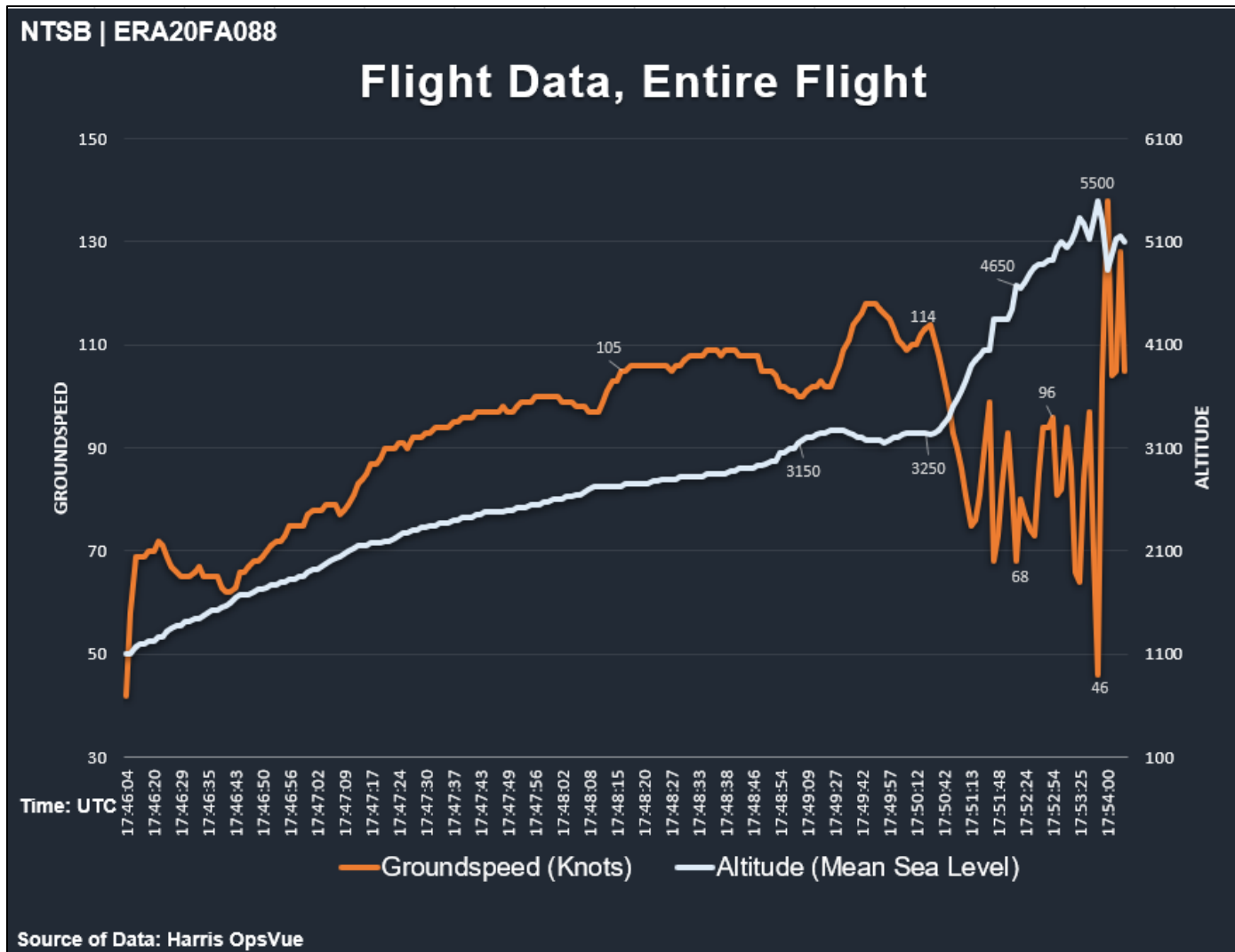


Figure 4: Chart of the reported altitude and groundspeed

Report submitted by Adam Gerhardt