



**Highway Factors Factual Attachment:
FDOT US441/SR7 Roadway Data**

Delray Beach, Florida

HWY19FH008

(64 pages)

Site: 930099 - SR-7/US-441 - SR 806/Atlantic Ave to 105 St

Year	AADT	AADTT
2017	21,457	1,373
2016	21,192	1,250
2015	20,104	1,367
2014	19,105	1,185
2013	19,777	1,246

Site: 930031 - SR 7/US 441 - 105 St to SR 804/Boynton Beach Blvd

Year	AADT	AADTT
2017	25,500	1,632
2016	24,500	1,372
2015	22,000	1,254
2014	22,000	1,012
2013	25,000	1,700

FLORIDA DEPARTMENT OF TRANSPORTATION
 2017 ANNUAL AVERAGE DAILY TRAFFIC REPORT - REPORT TYPE: ALL

COUNTY: 93 PALM BEACH

SITE TYPE	DESCRIPTION	DIRECTION 1	DIRECTION 2	AADT TWO-WAY	"K" FCTR	"D" FCTR	"T" FCTR
0076	CR 812 / LANTANA RD - W OF SR 9/I-95 (COUNTY LIN	E 23500	W 23500	47000 C	9.0	59.5F	3.7P
0077	CR 812/LANTANA RD - E OF SR 9/I-95 (COUNTY LINK:	E 17500	W 18000	35500 C	9.0	59.5F	5.7P
0078	SR 715 - S OF SR 717/CANAL ST, BELLEGLADE (COUNTY	N 5500	S 5900	11400 C	9.0	59.4F	11.8P
0079	AVE E EAST OF SR 715/BELLE GLADE (COUNTY LINK: 7	E 3700E	W 3600E	7300 F	9.0	59.4F	3.7P
0080	AIRPORT RD E OF SR 715/BELLE GLADE (COUNTY LINK:	E 3100	W 3400	6500 C	9.0	59.4F	7.6P
0081	SR 811/OLD DIXIE HWY - S OF PGA BLVD (COUNTY LIN	N 15000	S 12000	27000 C	9.0	59.4F	2.4A
0082	SR 811/OLD DIXIE HWY - S OF SR 706/INDIANTOWN RD	N 16000	S 16500	32500 C	9.0	58.2D	4.5A
0085	SR 717/E CANAL ST N - W OF US 441 IN BELLE GLADE	E 2200	W 1900	4100 C	9.0	59.4F	6.5A
0087	T SR717A,0.1 MI E OF FLAGLER MEMORIAL BRG,PALM BCH	E 7541	W 8311	15852 C	9.0	55.4F	3.5X
0088	CR A1A-S OF SR 706/INDIANTOWN RD (COUNTY LINK: 1	N 3600E	S 2800E	6400 F	9.0	55.4F	4.6F
0090	SR 5/US 1 - S OF COUNTY LINE RD, TEQUESTA	N 13500	S 13500	27000 C	9.0	59.4F	3.6P
0099	T SR-7/US-441,0.7 MI NORTH OF SR-806,PALM BEACH CO	N 10844	S 10613	21457 C	9.0	69.2A	6.4A
0101	T SR80/SOUTHERN BLV,1 MI W OF SR7/US441,PALM BCH C	E 35528	W 36319	71847 C	9.0	57.8A	5.7A
0102	SR 80/SOUTHER BLVD .5 MILES W OF ROYAL BCH BLVD	E 29000	W 28500	57500 C	9.0	59.4F	8.1A
0103	SR 5 / US 1 - S OF NORTHLAKE BLVD,N OF PALMETTO	N 12500	S 12000	24500 C	9.0	55.4F	3.4A
0110	SR 5 - S OF WPB CANAL	N 3400	S 3500	6900 C	9.0	55.4F	2.9P

SITE TYPE : BLANK= PORTABLE; T= TELEMEETERED
 "K" FACTOR : DEPARTMENT ADOPTED STANDARD K FACTOR BEGINING WITH COUNT YEAR 2011
 AADT FLAGS : C= COMPUTED; E= MANUAL EST; F= FIRST YEAR EST; S= SECOND YEAR EST; T= THIRD YEAR EST; R= FOURTH YEAR EST;
 V= FIFTH YEAR EST; 6= SIXTH YEAR EST; X= UNKNOWN
 "D/T" FLAGS : A= ACTUAL; F= FACTOR CATG; D= DIST FUNCL; P= PRIOR YEAR; S= STATEWIDE DEFAULT; W= ONE-WAY ROAD; X= CROSS REF

FLORIDA DEPARTMENT OF TRANSPORTATION
 2017 ANNUAL AVERAGE DAILY TRAFFIC REPORT - REPORT TYPE: ALL

COUNTY: 93 PALM BEACH

SITE TYPE	DESCRIPTION	DIRECTION 1	DIRECTION 2	AADT TWO-WAY	"K" FCTR	"D" FCTR	"T" FCTR
0360	CR 880/CANAL ST / OLD SR 80-W OF DUDA RD (COUNTY	E 1800	W 2100	3900 C	9.5	59.4F	17.9F
0374	SR 15/US 441 - S OF SR 700/US 98 AT PAHOKEE NCL	N 2700	S 2800	5500 C	9.0	59.4F	21.0A
0379	SR 5/US 1 - N OF PGA BLVD/SR-786 (COUNTY LINK: 2	N 15000	S 14000	29000 C	9.0	55.4F	2.6P
0384	SR 80/US 98-E OF SR 807/CONGRESS AVE (COUNTY LIN	E 34000	W 35500	69500 C	9.0	59.5F	7.2F
0391	SR 7/US 441-S OF SR 806/ATLANTIC AVE (COUNTY LIN	N 13500	S 14500	28000 C	9.0	59.5F	5.8F
0396	SR 15/US 441 - S OF CR 729/MARKET RD, PAHOKEE (CO	N 4300	S 5200	9500 C	9.0	59.4F	15.3A
0404	SR 802/LAKE WORTH RD - W OF MILITARY TRL/SR 809	E 22000	W 21000	43000 C	9.0	59.5F	4.6P
0408	SR 804/BOYNTON BCH BLVD - E OF SR 7/US 441 (COUN	E 7700	W 7100	14800 C	9.0	59.5F	9.6A
0414	CR 880/OLD SR 80/OLD US 441-E OF SR 827 (COUNTY	E 600	W 700	1300 C	9.5	59.4F	17.9F
0423	SR 806/ATLANTIC AVE - E OF MILITARY TRL (COUNTY	E 22500	W 20500	43000 C	9.0	59.5F	6.5A
0424	SR 806 / ATLANTIC AVE - W OF SR 809/MILITARY TRL	E 23000	W 22000	45000 C	9.0	59.5F	3.8P
0427	SR 806/ATLANTIC AVE - E OF SR 7/US 441 (COUNTY L	E 7000	W 7500	14500 C	9.0	59.5F	8.6P
0431	SR 15/441 - W OF SR 729, PAHOKEE (COUNTY LINK: 70	E 3100	W 3100	6200 C	9.0	59.4F	6.8A
0443	CR 702/45 ST AT FEC RR XING (COUNTY LINK: 3845)	E 6800	W 7200	14000 C	9.0	59.5F	4.6F
0445	SR 80 - E OF SR 715 (COUNTY LINK: 7025)	E 8100	W 7600	15700 C	9.0	59.4F	13.2A
0455	SR 809 / MILITARY TRL - S OF SR 704/OKEECHOBEE BL	N 20500	S 20000	40500 C	9.0	59.5F	3.7A

SITE TYPE : BLANK= PORTABLE, T= TELEMETERED
 "K" FACTOR : DEPARTMENT ADOPTED STANDARD K FACTOR BEGINNING WITH COUNT YEAR 2011
 AADT FLAGS : C= COMPUTED, E= MANUAL EST, F= FIRST YEAR EST, S= SECOND YEAR EST, T= THIRD YEAR EST, R= FOURTH YEAR EST,
 V= FIFTH YEAR EST, 6= SIXTH YEAR EST, X= UNKNOWN
 "D/T" FLAGS : A= ACTUAL, F= FACTOR CATG, D= DIST FUNCL, P= PRIOR YEAR, S= STATEWIDE DEFAULT, W= ONE-WAY ROAD, X= CROSS REF

FLORIDA DEPARTMENT OF TRANSPORTATION
 2017 ANNUAL AVERAGE DAILY TRAFFIC REPORT - REPORT TYPE: ALL

COUNTY: 93 PALM BEACH

SITE TYPE	DESCRIPTION	DIRECTION 1	DIRECTION 2	AADT TWO-WAY	"K" FCTR	"D" FCTR	"T" FCTR
0714	SR 7/441 - N OF CLINTMOORE RD (COUNTY LINK: 6102)	N 13000	S 15000	28000 C	9.0	59.5F	5.8A
0716	SR 7 / US 441 - .7 MI N OF SR 804/BOYNTON BCH BL	N 12500	S 15000	27500 C	9.0	59.5F	6.1P
0717	SR 710-E OF SR 786/PGA BLVD (COUNTY LINK: 2403)	E 6100E	W 6600E	12700 F	9.5	59.4F	11.1F
0718	SR 5/US 1 - N OF C-16 CANAL BRIDGE, BOYNTON BCH	N 9200	S 11000	20200 C	9.0	55.4F	4.1P
0720	SR A1A - S OF BOYNTON INLET (COUNTY LINK: 5306)	N 2900	S 2800	5700 C	9.0	55.4F	2.6A
0721	SR 7/441 - S OF FORESTHILL BLVD (COUNTY LINK: 41	N 27000	S 29000	56000 C	9.0	59.5F	5.2P
0722	SR 809 S OF FOREST HILL BLVD (COUNTY LINK: 3642)	N 23500	S 23500	47000 C	9.0	59.5F	2.9P
0723	SR A1A - N OF PBC PARK	N 4600	S 4600	9200 C	9.0	55.4F	3.6P
0724	SR A1A - S OF SR 80/SOUTHERN BLVD (COUNTY LINK:	N 5200	S 4600	9800 C	9.0	55.4F	3.5P
0725	SR A1A - S OF SR 704/ROYAL PALM WAY/LAKEVIEW AVE	N 5600	S 5400	11000 C	9.0	55.4F	6.4A
0726	SR 809/MILITARY TRL N OF CR 702/45 ST (COUNTY LI	N 18500	S 18500	37000 C	9.0	59.5F	5.2P
0728	SR 811/OLD DIXIE HWY-N OF DONALD ROSS RD (COUNTY	N 18000	S 15000	33000 C	9.0	59.4F	3.7F
0729	SR 5/US 1 - N OF DONALD ROSS RD (COUNTY LINK: 13	N 12500	S 13000	25500 C	9.0	55.4F	3.0P
0739	CR 811/OLD DIXIE HWY-S OF BLUE HURON BLVD (COUNT	N 5900	S 6000	11900 C	9.0	59.5F	4.6F
0740	SR 800/SPANISH RIVER DR - E OF SR 5/US 1 (COUNTY	E 8600	W 8600	17200 C	9.0	55.4F	1.7P
0741	SR 794 / YAMATO RD - E OF SR 809/MILITARY TRL (C	E 24500	W 23500	48000 C	9.0	59.5F	6.1A

SITE TYPE : BLANK= PORTABLE; T= TELEMEETERED
 "K" FACTOR : DEPARTMENT ADOPTED STANDARD K FACTOR BEGINNING WITH COUNT YEAR 2011
 AADT FLAGS : C= COMPUTED; E= MANUAL EST; F= FIRST YEAR EST; S= SECOND YEAR EST; T= THIRD YEAR EST; R= FOURTH YEAR EST;
 V= FIFTH YEAR EST; 6= SIXTH YEAR EST; X= UNKNOWN
 "D/T" FLAGS : A= ACTUAL; F= FACTOR CATG; D= DIST FUNCL; P= PRIOR YEAR; S= STATEWIDE DEFAULT; W= ONE-WAY ROAD; X= CROSS REF

2017 WEEKLY AXLE FACTOR CATEGORY REPORT - REPORT TYPE: ALL
 COUNTY: 93 - PALM BEACH

WEEK	DATES	SR804, T. PIKE-US 1 9339	SR7, SR806-SOUTHERN 9340	SR704, SR7-OLIVE AVE 9341	SR715, SR80 - SR 15 9342
1	01/01/2017 - 01/07/2017	0.98	0.97	0.99	0.90
2	01/08/2017 - 01/14/2017	0.98	0.97	0.99	0.90
3	01/15/2017 - 01/21/2017	0.98	0.97	0.99	0.89
4	01/22/2017 - 01/28/2017	0.98	0.97	0.99	0.89
5	01/29/2017 - 02/04/2017	0.98	0.97	0.99	0.90
6	02/05/2017 - 02/11/2017	0.98	0.97	0.99	0.90
7	02/12/2017 - 02/18/2017	0.98	0.97	0.99	0.90
8	02/19/2017 - 02/25/2017	0.98	0.97	0.99	0.90
9	02/26/2017 - 03/04/2017	0.98	0.97	0.99	0.89
10	03/05/2017 - 03/11/2017	0.98	0.97	0.99	0.89
11	03/12/2017 - 03/18/2017	0.98	0.97	0.99	0.88
12	03/19/2017 - 03/25/2017	0.98	0.97	0.99	0.89
13	03/26/2017 - 04/01/2017	0.98	0.97	0.99	0.89
14	04/02/2017 - 04/08/2017	0.98	0.97	0.99	0.90
15	04/09/2017 - 04/15/2017	0.98	0.97	0.99	0.90
16	04/16/2017 - 04/22/2017	0.98	0.97	0.99	0.90
17	04/23/2017 - 04/29/2017	0.98	0.97	0.99	0.90
18	04/30/2017 - 05/06/2017	0.98	0.97	0.99	0.89
19	05/07/2017 - 05/13/2017	0.98	0.97	0.99	0.89
20	05/14/2017 - 05/20/2017	0.98	0.97	0.99	0.89
21	05/21/2017 - 05/27/2017	0.98	0.97	0.99	0.89
22	05/28/2017 - 06/03/2017	0.98	0.98	0.99	0.90
23	06/04/2017 - 06/10/2017	0.98	0.98	0.99	0.90
24	06/11/2017 - 06/17/2017	0.98	0.98	0.99	0.90
25	06/18/2017 - 06/24/2017	0.98	0.98	0.99	0.91
26	06/25/2017 - 07/01/2017	0.98	0.98	0.99	0.91
27	07/02/2017 - 07/08/2017	0.98	0.98	0.99	0.92
28	07/09/2017 - 07/15/2017	0.98	0.98	0.99	0.92
29	07/16/2017 - 07/22/2017	0.98	0.98	0.99	0.92
30	07/23/2017 - 07/29/2017	0.98	0.98	0.99	0.92
31	07/30/2017 - 08/05/2017	0.98	0.97	0.99	0.92
32	08/06/2017 - 08/12/2017	0.98	0.97	0.99	0.92
33	08/13/2017 - 08/19/2017	0.98	0.97	0.99	0.92
34	08/20/2017 - 08/26/2017	0.98	0.97	0.99	0.92
35	08/27/2017 - 09/02/2017	0.98	0.97	0.99	0.92
36	09/03/2017 - 09/09/2017	0.98	0.97	0.99	0.92
37	09/10/2017 - 09/16/2017	0.98	0.97	0.99	0.92
38	09/17/2017 - 09/23/2017	0.98	0.97	0.99	0.92
39	09/24/2017 - 09/30/2017	0.98	0.97	0.99	0.92
40	10/01/2017 - 10/07/2017	0.98	0.97	0.99	0.91
41	10/08/2017 - 10/14/2017	0.98	0.97	0.99	0.91
42	10/15/2017 - 10/21/2017	0.98	0.97	0.99	0.91
43	10/22/2017 - 10/28/2017	0.98	0.97	0.99	0.91
44	10/29/2017 - 11/04/2017	0.98	0.97	0.99	0.91
45	11/05/2017 - 11/11/2017	0.98	0.97	0.99	0.90
46	11/12/2017 - 11/18/2017	0.98	0.97	0.99	0.90
47	11/19/2017 - 11/25/2017	0.98	0.97	0.99	0.90
48	11/26/2017 - 12/02/2017	0.98	0.97	0.99	0.90
49	12/03/2017 - 12/09/2017	0.98	0.97	0.99	0.90
50	12/10/2017 - 12/16/2017	0.98	0.97	0.99	0.90
51	12/17/2017 - 12/23/2017	0.98	0.97	0.99	0.90
52	12/24/2017 - 12/30/2017	0.98	0.97	0.99	0.89
53	12/31/2017 - 12/31/2017	0.98	0.97	0.99	0.89

2017 WEEKLY AXLE FACTOR CATEGORY REPORT - REPORT TYPE: ALL
 COUNTY: 93 - PALM BEACH

WEEK	DATES	SR 802, SR 7-MILITARY	SR706, TPK - US1	SR 804, US 441-T.PIKE	SR7, BROW CO-SR 806
1	01/01/2017 - 01/07/2017	9335	9336	9337	9338
2	01/08/2017 - 01/14/2017	0.99	0.99	0.95	0.98
3	01/15/2017 - 01/21/2017	0.99	0.99	0.95	0.98
4	01/22/2017 - 01/28/2017	0.99	0.99	0.95	0.98
5	01/29/2017 - 02/04/2017	0.99	0.99	0.95	0.98
6	02/05/2017 - 02/11/2017	0.99	0.99	0.95	0.98
7	02/12/2017 - 02/18/2017	0.99	0.99	0.95	0.98
8	02/19/2017 - 02/25/2017	0.99	0.99	0.95	0.98
9	02/26/2017 - 03/04/2017	0.99	0.99	0.95	0.98
10	03/05/2017 - 03/11/2017	0.99	0.99	0.95	0.98
11	03/12/2017 - 03/18/2017	0.99	0.99	0.95	0.98
12	03/19/2017 - 03/25/2017	0.99	0.99	0.95	0.98
13	03/26/2017 - 04/01/2017	0.99	0.99	0.95	0.98
14	04/02/2017 - 04/08/2017	0.99	0.99	0.95	0.98
15	04/09/2017 - 04/15/2017	0.99	0.99	0.95	0.98
16	04/16/2017 - 04/22/2017	0.99	0.99	0.95	0.98
17	04/23/2017 - 04/29/2017	0.99	0.99	0.95	0.98
18	04/30/2017 - 05/06/2017	0.99	0.99	0.95	0.98
19	05/07/2017 - 05/13/2017	0.99	0.99	0.95	0.98
20	05/14/2017 - 05/20/2017	0.99	0.99	0.95	0.98
21	05/21/2017 - 05/27/2017	0.99	0.99	0.95	0.98
22	05/28/2017 - 06/03/2017	0.99	0.99	0.95	0.98
23	06/04/2017 - 06/10/2017	0.99	0.99	0.95	0.98
24	06/11/2017 - 06/17/2017	0.99	0.99	0.95	0.98
25	06/18/2017 - 06/24/2017	0.99	0.99	0.95	0.98
26	06/25/2017 - 07/01/2017	0.99	0.99	0.95	0.98
27	07/02/2017 - 07/08/2017	0.99	0.99	0.95	0.98
28	07/09/2017 - 07/15/2017	0.99	0.99	0.95	0.98
29	07/16/2017 - 07/22/2017	0.99	0.99	0.95	0.98
30	07/23/2017 - 07/29/2017	0.99	0.99	0.95	0.98
31	07/30/2017 - 08/05/2017	0.99	0.99	0.95	0.98
32	08/06/2017 - 08/12/2017	0.99	0.99	0.95	0.98
33	08/13/2017 - 08/19/2017	0.99	0.99	0.95	0.98
34	08/20/2017 - 08/26/2017	0.99	0.99	0.95	0.98
35	08/27/2017 - 09/02/2017	0.99	0.99	0.95	0.98
36	09/03/2017 - 09/09/2017	0.99	0.99	0.95	0.98
37	09/10/2017 - 09/16/2017	0.99	0.99	0.95	0.98
38	09/17/2017 - 09/23/2017	0.99	0.99	0.95	0.98
39	09/24/2017 - 09/30/2017	0.99	0.99	0.95	0.98
40	10/01/2017 - 10/07/2017	0.99	0.99	0.95	0.98
41	10/08/2017 - 10/14/2017	0.99	0.99	0.95	0.98
42	10/15/2017 - 10/21/2017	0.99	0.99	0.95	0.98
43	10/22/2017 - 10/28/2017	0.99	0.99	0.95	0.98
44	10/29/2017 - 11/04/2017	0.99	0.99	0.95	0.98
45	11/05/2017 - 11/11/2017	0.99	0.99	0.95	0.98
46	11/12/2017 - 11/18/2017	0.99	0.99	0.95	0.98
47	11/19/2017 - 11/25/2017	0.99	0.99	0.95	0.98
48	11/26/2017 - 12/02/2017	0.99	0.99	0.95	0.98
49	12/03/2017 - 12/09/2017	0.99	0.99	0.95	0.98
50	12/10/2017 - 12/16/2017	0.99	0.99	0.95	0.98
51	12/17/2017 - 12/23/2017	0.99	0.99	0.95	0.98
52	12/24/2017 - 12/30/2017	0.99	0.99	0.95	0.98
53	12/31/2017 - 12/31/2017	0.99	0.99	0.95	0.98

FLORIDA DEPARTMENT OF TRANSPORTATION
ANNUAL VEHICLE CLASSIFICATION REPORT - REPORT TYPE: ALL
COUNT YEAR 2017

COUNTY: 93 - PALM BEACH
 SITE CO SEC SUB MILEPOST DESCRIPTION
 0099 93210000 9.385 SR-7/US-441, 0.7 MI NORTH OF SR-806, PALM BEACH CO.
 FUNC. CLASS: 14 - URBAN PRINCIPAL ARTERIAL -- OTHER
 SURVEY TYPE: TELEMEETERED DURATION: 360 DAYS

CLASS	DESCRIPTION	ANNUAL AVERAGE DAILY VOLUME	SUMMARY DAILY STATISTICS
CLASS 01	MOTORCYCLES	34	24TEB = 6.44% DHT = 3.22%
CLASS 02	CARS	15886	24T = 6.37% 24H = 3.00% 24M = 3.43%
CLASS 03	PICK-UPS AND VANS	3758	
CLASS 04	BUSES	15	
CLASS 05	2-AXLE, SINGLE UNIT TRUCKS	722	
CLASS 06	3-AXLE, SINGLE UNIT TRUCKS	175	
CLASS 07	4-AXLE, SINGLE UNIT TRUCKS	29	
CLASS 08	2-AXL TRCTR W/ 1 OR 2-AXL TRLR, 3-AXL TRCTR W/ 1-A	244	
CLASS 09	3-AXLE TRACTOR W/ 2-AXLE TRLR	192	
CLASS 10	3-AXLE TRACTOR W/ 3-AXLE TRLR	2	
CLASS 11	5-AXLE MULTI-TRLR	0	
CLASS 12	6-AXLE MULTI-TRLR	0	
CLASS 13	ANY 7 OR MORE AXLE	2	
CLASS 14	NOT USED	0	
CLASS 15	OTHER	398	
		21457	100.01

SITE CO SEC SUB MILEPOST DESCRIPTION
 0101 93120000 10.879 SR80/SOUTHERN BLV, 1 MI W OF SR7/US441, PALM BCH CO.
 FUNC. CLASS: 14 - URBAN PRINCIPAL ARTERIAL -- OTHER
 SURVEY TYPE: TELEMEETERED DURATION: 364 DAYS

CLASS	DESCRIPTION	ANNUAL AVERAGE DAILY VOLUME	SUMMARY DAILY STATISTICS
CLASS 01	MOTORCYCLES	102	24TEB = 5.70% DHT = 2.85%
CLASS 02	CARS	50062	24T = 5.57% 24H = 2.47% 24M = 3.22%
CLASS 03	PICK-UPS AND VANS	15826	
CLASS 04	BUSES	92	
CLASS 05	2-AXLE, SINGLE UNIT TRUCKS	2222	
CLASS 06	3-AXLE, SINGLE UNIT TRUCKS	430	
CLASS 07	4-AXLE, SINGLE UNIT TRUCKS	179	
CLASS 08	2-AXL TRCTR W/ 1 OR 2-AXL TRLR, 3-AXL TRCTR W/ 1-A	555	
CLASS 09	3-AXLE TRACTOR W/ 2-AXLE TRLR	584	
CLASS 10	3-AXLE TRACTOR W/ 3-AXLE TRLR	24	
CLASS 11	5-AXLE MULTI-TRLR	2	
CLASS 12	6-AXLE MULTI-TRLR	2	
CLASS 13	ANY 7 OR MORE AXLE	2	
CLASS 14	NOT USED	0	
CLASS 15	OTHER	1765	
		71847	99.99

CLASSES: PASSENGER VEHICLES 01-03, TRUCK & BUSES 04-13, TRUCKS 05-13, MEDIUM TRUCKS 04-05, HEAVY TRUCKS 06-13

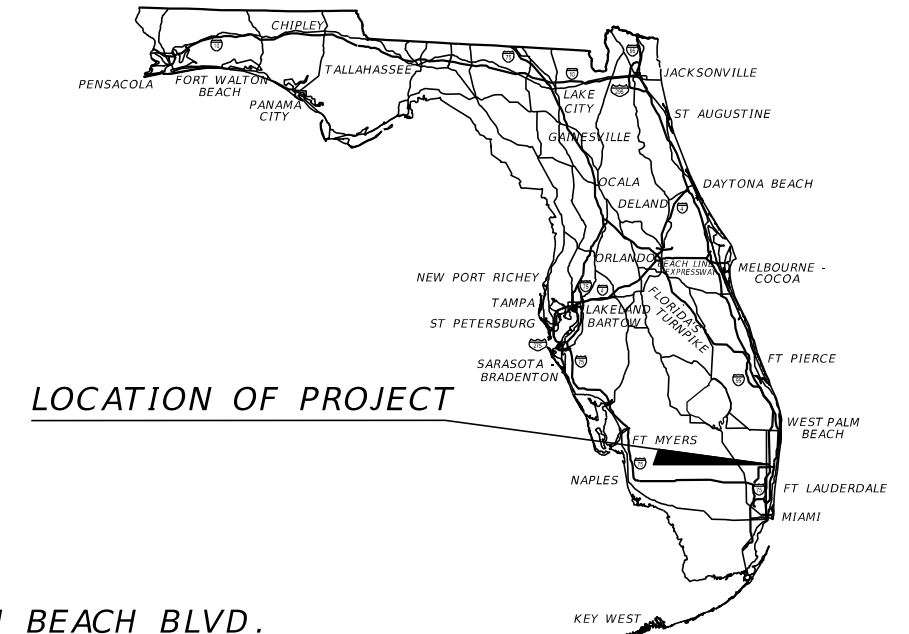
STATE OF FLORIDA
DEPARTMENT OF TRANSPORTATION

CONTRACT PLANS

FINANCIAL PROJECT ID 437836-1-52-01
FINANCIAL PROJECT ID 437836-1-52-02
(FEDERAL FUNDS)
PALM BEACH COUNTY (93210)

STATE ROAD 7 / US 441
FROM SOUTH OF SR 806/ATLANTIC AVENUE TO SR 804/BOYNTON BEACH BLVD.


SIGNING AND PAVEMENT MARKING PLANS



LOCATION OF PROJECT

INDEX OF SIGNING AND PAVEMENT MARKING PLANS

SHEET NO.	SHEET DESCRIPTION
S-1	KEY SHEET
S-2 TO S-8	TABULATION OF QUANTITIES
S-9 TO S-54	SIGNING AND PAVEMENT MARKINGS PLANS
S-55 TO S-56	GUIDE SIGN WORKSHEET



THIS ITEM HAS BEEN DIGITALLY SIGNED AND SEALED BY

ON THE DATE ADJACENT TO THE SEAL
PRINTED COPIES OF THIS DOCUMENT ARE NOT CONSIDERED SIGNED AND SEALED AND THE SIGNATURE MUST BE VERIFIED ON ANY ELECTRONIC COPIES.

SIGNING AND PAVEMENT MARKING PLANS
ENGINEER OF RECORD:
JULY C. JIMENEZ, P.E.
P.E. NO. 76125
DESIGN SECTION 2
3400 WEST COMMERCIAL BLVD.
FT. LAUDERDALE, FL 33309

FDOT PROJECT MANAGER:
JULY C. JIMENEZ, P.E.

CONSTRUCTION CONTRACT NO.	FISCAL YEAR	SHEET NO.
T4497	19	S-1

THE OFFICIAL RECORD OF THIS SHEET IS THE ELECTRONIC FILE DIGITALLY SIGNED AND SEALED UNDER RULE 61G15-23.004, F.A.C.

TABULATION OF QUANTITIES

PAY ITEM NO.	DESCRIPTION	UNIT	SHEET NUMBERS														TOTAL THIS SHEET		GRAND TOTAL	
			S-9		S-10		S-11		S-12		S-13		S-14		S-15		PLAN	FINAL	PLAN	FINAL
			PLAN	FINAL	PLAN	FINAL	PLAN	FINAL	PLAN	FINAL	PLAN	FINAL	PLAN	FINAL	PLAN	FINAL				
0546 72 3	Ground-in Rumble Strips, 8" Sinusoidal	GM	0.121		0.436		0.456		0.259		0.198		0.429		0.328		2.227			
0700 1 11	SINGLE POST SIGN, F&I GROUND MOUNT, UP TO 12 SF	AS			2				1		3						6			
0700 1 13	SINGLE POST SIGN, F&I GROUND MOUNT, 21-30 SF	AS													1		1			
0700 1 50	SINGLE POST SIGN, RELOCATE	AS	2		1				1		2						6			
0700 1 60	SINGLE POST SIGN, REMOVE	AS	1		1						1		1		1		5			
0700 2 50	MULTI POST SIGN, RELOCATE	AS																		
0705 10 1	OBJECT MARKER, TYPE 1	EA																		
0705 11 1	DELINEATOR, FLEXIBLE TUBULAR	EA			3		1		2		3		2		2		13			
0705 11 3	DELINEATOR, FLEXIBLE HIGH VISABILITY MEDIAN	EA	1						1		1				2		5			
0710 90	PAINTED PAVEMENT MARKINGS, FINAL SURFACE	LS																		
*	Retro-Reflective Pavement Markers	EA	268		60		60		268		316		62		240		1274			
*	Painted PM, Std, White, Solid, 6"	GM	0.382		0.225		0.228		0.470		0.499		0.228		0.357		2.389			
*	Paint, Std., White, Solid, 8"	GM	0.054										0.004		0.084		0.142			
*	Paint, Std., White, Solid, Crosswalk/RA, 12"	LF							19		140						159			
*	Paint, Std., White, Solid, Diag./Chevron, 18"	LF							64		55				52		170			
*	Paint, White, Solid, Stop Lines/Crosswalk, 24"	LF	70								38				18		126			
*	Paint, Std., White, Skip, 6" (10/30)	GM	0.096		0.240		0.240		0.240		0.240		0.240		0.240		1.536			
*	Paint, Std., White, Dotted Ext., 6" (6/10)	GM	0.052		0.032				0.098		0.134		0.030		0.034		0.380			
*	Paint, Message or Symbol	EA													1		1			
*	Paint, Arrows	EA	10						8		8		1		7		34			
*	Painted PM, Std, Yellow, Solid, 6"	GM	0.142		0.227		0.228		0.222		0.236		0.229		0.248		1.532			
*	Paint, Std., Yellow, Solid, 8"	GM																		
*	Paint, Std., Yellow, Solid, Diag/Chevrons, 18"	LF																		
*	Paint, Std., Yellow, Dotted Ext., 6" (6/10)	GM							0.026		0.058				0.012		0.096			
*	Painted Pavement Markings, Standard, Yellow, Island Nose	SF																		
0711 11123	Thermoplastic, Standard, White, Solid, 12" for Crosswalk and Roundabout	LF							19		140						159			
0711 11124	Thermoplastic, Standard, White, Solid, 18" for Diagonals and Chevrons	LF							64		55				52		170			
0711 11125	Thermoplastic, Standard, White, Solid, 24" for Stop Line and Crosswalk	LF	70								38				18		126			
0711 11141	Thermo., Std., White, Dotted Ext., 6" (6/10)	GM	0.052		0.032				0.098		0.134		0.030		0.034		0.380			
0711 11160	Thermoplastic, Message or Symbol (ONLY)	EA													1		1			
0711 11170	Thermoplastic, Arrows (Right)	EA	10						8		8		1		7		34			
0711 11224	Thermoplastic, Standard, Yellow, Solid, 18" for Diagonal or Chevrons	LF																		
0711 11241	Thermo., Std., Yellow, Dotted Ext., 6" (6/10)	GM							0.026		0.058				0.012		0.096			
0711 14123	Thermoplastic, Preformed, White, Solid, 12" for Crosswalk	LF																		
0711 14125	Thermoplastic, Preformed, White, Solid, 24" for Crosswalk	LF																		
0711 14160	Thermo., Preformed, Message or Symbol (Bike)	EA	1		1				2		1		1		1		7			
0711 14170	Thermo., Preformed, Arrows (Bike Thru)	EA	1		1				2		1		1		1		7			
0711 15101	Thermoplastic, Std-OG, White, Solid, 6"	GM	0.382		0.225		0.228		0.470		0.499		0.228		0.357		2.389			
0711 15102	Thermoplastic, Standard - Open Graded Asphalt Surfaces, White, Solid, 8"	GM	0.054										0.004		0.084		0.142			
0711 15131	Thermo., Std. - OG, White, Skip, 6" (10/30)	GM	0.096		0.240		0.240		0.240		0.240		0.240		0.240		1.536			
0711 15201	Thermoplastic, Std-OG, Yellow, Solid, 6"	GM	0.142		0.227		0.228		0.222		0.236		0.229		0.248		1.532			
0711 15202	Thermoplastic, Standard - Open Graded Asphalt Surfaces, Yellow, Solid, 8"	GM																		
0713 103 101	Permanent Tape, White, Solid, 6" For Concrete Bridges	GM																		
0713 103 103	Permanent Tape, White, Solid, 12" For Concrete Bridges	GM																		
0713 103 201	Permanent Tape, Yellow, Solid, 6" For Concrete Bridges	GM																		
0713 107	Preformed / Permanent Tape, Remove	SY																		

* THESE QUANTITIES ARE PAID FOR UNDER PAINTED PAVEMENT MARKINGS (FINAL SURFACE), LUMP SUM - ITEM NO. 710-90. THE QUANTITIES SHOWN ARE FOR ONE APPLICATION; SEE SPECIFICATION 710 FOR THE NUMBER OF APPLICATIONS REQUIRED.

REVISIONS				ENGINEER OF RECORD: JULY C. JIMENEZ, P.E. P.E. LICENSE NUMBER 76125 FDOT DISTRICT IV 3400 WEST COMMERCIAL BLVD FT. LAUDERDALE, FL 33309	STATE OF FLORIDA DEPARTMENT OF TRANSPORTATION			SHEET NO. S-2
DATE	DESCRIPTION	DATE	DESCRIPTION		ROAD NO.	COUNTY	FINANCIAL PROJECT ID	
					SR 7	PALM BEACH	437836-1-52-01	

THE OFFICIAL RECORD OF THIS SHEET IS THE ELECTRONIC FILE DIGITALLY SIGNED AND SEALED UNDER RULE 61G15-23.004, F.A.C.

TABULATION OF QUANTITIES

PAY ITEM NO.	DESCRIPTION	UNIT	SHEET NUMBERS														TOTAL THIS SHEET		GRAND TOTAL	
			S-16		S-17		S-18		S-19		S-20		S-21		S-22		PLAN	FINAL	PLAN	FINAL
			PLAN	FINAL	PLAN	FINAL	PLAN	FINAL	PLAN	FINAL	PLAN	FINAL	PLAN	FINAL						
0546 72 3	Ground-in Rumble Strips, 8" Sinusoidal	GM	0.347		0.228		0.199		0.312		0.434		0.355		0.184		2.059			
0700 1 11	SINGLE POST SIGN, F&I GROUND MOUNT, UP TO 12 SF	AS	4		1		4		2		1		1		1		14			
0700 1 13	SINGLE POST SIGN, F&I GROUND MOUNT, 21-30 SF	AS	2				1		1								4			
0700 1 50	SINGLE POST SIGN, RELOCATE	AS					1						1		2		4			
0700 1 60	SINGLE POST SIGN, REMOVE	AS	4				6		2								12			
0700 2 50	MULTI POST SIGN, RELOCATE	AS																		
0705 10 1	OBJECT MARKER, TYPE 1	EA					3										3			
0705 11 1	DELINEATOR, FLEXIBLE TUBULAR	EA	4		3		4		3		2		1		2		19			
0705 11 3	DELINEATOR, FLEXIBLE HIGH VISABILITY MEDIAN	EA					2								2		4			
0710 90	PAINTED PAVEMENT MARKINGS, FINAL SURFACE	LS																		
*	Retro-Reflective Pavement Markers	EA	120		226		422		142		60		138		504		1612			
*	Painted PM, Std, White, Solid, 6"	GM	0.379		0.546		0.526		0.458		0.224		0.410		0.675		3.218			
*	Paint, Std., White, Solid, 8"	GM																		
*	Paint, Std., White, Solid, Crosswalk/RA, 12"	LF																		
*	Paint, Std., White, Solid, Diag./Chevron, 18"	LF					118		19						94		231			
*	Paint, White, Solid, Stop Lines/Crosswalk, 24"	LF	55				28		19								101			
*	Paint, Std., White, Skip, 6" (10/30)	GM	0.240		0.240		0.240		0.240		0.240		0.240		0.240		1.680			
*	Paint, Std., White, Dotted Ext., 6" (6/10)	GM	0.125		0.343		0.168		0.127		0.084		0.153		0.038		1.038			
*	Paint, Message or Symbol	EA	3				3		2				2.00		5		15			
*	Paint, Arrows	EA	4		12		10		7				5		10		48			
*	Painted PM, Std, Yellow, Solid, 6"	GM	0.286		0.228		0.272		0.255		0.228		0.228		0.185		1.682			
*	Paint, Std., Yellow, Solid, 8"	GM																		
*	Paint, Std., Yellow, Solid, Diag/Chevrons, 18"	LF					94								6		100			
*	Paint, Std., Yellow, Dotted Ext., 6" (6/10)	GM					0.054								0.084		0.138			
*	Painted Pavement Markings, Standard, Yellow, Island Nose	SF																		
0711 11123	Thermoplastic, Standard, White, Solid, 12" for Crosswalk and Roundabout	LF																		
0711 11124	Thermoplastic, Standard, White, Solid, 18" for Diagonals and Chevrons	LF					118		19						94		231			
0711 11125	Thermoplastic, Standard, White, Solid, 24" for Stop Line and Crosswalk	LF	55				28		19								101			
0711 11141	Thermo., Std., White, Dotted Ext., 6" (6/10)	GM	0.125		0.343		0.168		0.127		0.084		0.153		0.038		1.038			
0711 11160	Thermoplastic, Message or Symbol (ONLY)	EA	3				3		2				2		5		15			
0711 11170	Thermoplastic, Arrows (Right)	EA	4		12		10		7				5		10		48			
0711 11224	Thermoplastic, Standard, Yellow, Solid, 18" for Diagonal or Chevrons	LF					94								6		100			
0711 11241	Thermo., Std., Yellow, Dotted Ext., 6" (6/10)	GM					0.054								0.084		0.138			
0711 14123	Thermoplastic, Preformed, White, Solid, 12" for Crosswalk	LF																		
0711 14125	Thermoplastic, Preformed, White, Solid, 24" for Crosswalk	LF																		
0711 14160	Thermo., Preformed, Message or Symbol (Bike)	EA	1		1		1		1		1		1		1		7			
0711 14170	Thermo., Preformed, Arrows (Bike Thru)	EA	1		1		1		1		1		1		1		7			
0711 15101	Thermoplastic, Std-OG, White, Solid, 6"	GM	0.379		0.546		0.526		0.458		0.224		0.410		0.675		3.218			
0711 15102	Thermoplastic, Standard - Open Graded Asphalt Surfaces, White, Solid, 8"	GM																		
0711 15131	Thermo., Std. - OG, White, Skip, 6" (10/30)	GM	0.240		0.240		0.240		0.240		0.240		0.240		0.240		1.680			
0711 15201	Thermoplastic, Std-OG, Yellow, Solid, 6"	GM	0.286		0.228		0.272		0.255		0.228		0.228		0.185		1.682			
0711 15202	Thermoplastic, Standard - Open Graded Asphalt Surfaces, Yellow, Solid, 8"	GM																		
0713 103 101	Permanent Tape, White, Solid, 6" For Concrete Bridges	GM													0.012		0.012			
0713 103 103	Permanent Tape, White, Solid, 12" For Concrete Bridges	GM													0.034		0.034			
0713 103 201	Permanent Tape, Yellow, Solid, 6" For Concrete Bridges	GM													0.013		0.013			
0713 107	Preformed / Permanent Tape, Remove	SY													134		134			

* THESE QUANTITIES ARE PAID FOR UNDER PAINTED PAVEMENT MARKINGS (FINAL SURFACE), LUMP SUM - ITEM NO. 710-90. THE QUANTITIES SHOWN ARE FOR ONE APPLICATION; SEE SPECIFICATION 710 FOR THE NUMBER OF APPLICATIONS REQUIRED.

REVISIONS				ENGINEER OF RECORD: JULY C. JIMENEZ, P.E. P.E. LICENSE NUMBER 76125 FDOT DISTRICT IV 3400 WEST COMMERCIAL BLVD FT. LAUDERDALE, FL 33309	STATE OF FLORIDA DEPARTMENT OF TRANSPORTATION			<p style="text-align: center;">TABULATION OF QUANTITIES</p>	SHEET NO.
DATE	DESCRIPTION	DATE	DESCRIPTION		ROAD NO.	COUNTY	FINANCIAL PROJECT ID		
					SR 7	PALM BEACH	437836-1-52-01		S-3

THE OFFICIAL RECORD OF THIS SHEET IS THE ELECTRONIC FILE DIGITALLY SIGNED AND SEALED UNDER RULE 61G15-23.004, F.A.C.

TABULATION OF QUANTITIES

PAY ITEM NO.	DESCRIPTION	UNIT	SHEET NUMBERS														TOTAL THIS SHEET		GRAND TOTAL	
			S-23		S-24		S-25		S-26		S-27		S-28		S-29		PLAN	FINAL	PLAN	FINAL
			PLAN	FINAL	PLAN	FINAL	PLAN	FINAL	PLAN	FINAL	PLAN	FINAL	PLAN	FINAL						
0546 72 3	Ground-in Rumble Strips, 8" Sinusoidal	GM	0.228		0.324		0.367		0.343		0.170		0.398		0.276		2.106			
0700 1 11	SINGLE POST SIGN, F&I GROUND MOUNT, UP TO 12 SF	AS		1		1		1		1		1		3		9				
0700 1 13	SINGLE POST SIGN, F&I GROUND MOUNT, 21-30 SF	AS			1					2				1		4				
0700 1 50	SINGLE POST SIGN, RELOCATE	AS		1						3		1				5				
0700 1 60	SINGLE POST SIGN, REMOVE	AS			2					1		1		2		6				
0700 2 50	MULTI POST SIGN, RELOCATE	AS		1												1				
0705 10 1	OBJECT MARKER, TYPE 1	EA																		
0705 11 1	DELINEATOR, FLEXIBLE TUBULAR	EA			3		2		2		3		1		3		14			
0705 11 3	DELINEATOR, FLEXIBLE HIGH VISABILITY MEDIAN	EA								2				3		5				
0710 90	PAINTED PAVEMENT MARKINGS, FINAL SURFACE	LS																		
*	Retro-Reflective Pavement Markers	EA	246		84		128		108		468		68		292		1394			
*	Painted PM, Std, White, Solid, 6"	GM	0.793		0.322		0.417		0.491		0.670		0.243		0.368		3.304			
*	Paint, Std., White, Solid, 8"	GM												0.103		0.103				
*	Paint, Std., White, Solid, Crosswalk/RA, 12"	LF								112						112				
*	Paint, Std., White, Solid, Diag./Chevron, 18"	LF	18							189				136		342				
*	Paint, White, Solid, Stop Lines/Crosswalk, 24"	LF			18					26				16		59				
*	Paint, Std., White, Skip, 6" (10/30)	GM	0.240		0.240		0.240		0.244		0.240		0.240		0.240		1.684			
*	Paint, Std., White, Dotted Ext., 6" (6/10)	GM			0.174		0.063		0.084		0.060		0.084		0.058		0.523			
*	Paint, Message or Symbol	EA	2		1									5		8				
*	Paint, Arrows	EA	8		3		4		4		11		2		7		39			
*	Painted PM, Std, Yellow, Solid, 6"	GM	0.228		0.254		0.228		0.365		0.250		0.228		0.243		1.796			
*	Paint, Std., Yellow, Solid, 8"	GM																		
*	Paint, Std., Yellow, Solid, Diag/Chevrons, 18"	LF								21						21				
*	Paint, Std., Yellow, Dotted Ext., 6" (6/10)	GM								0.069				0.018		0.087				
*	Painted Pavement Markings, Standard, Yellow, Island Nose	SF																		
0711 11123	Thermoplastic, Standard, White, Solid, 12" for Crosswalk and Roundabout	LF								112						112				
0711 11124	Thermoplastic, Standard, White, Solid, 18" for Diagonals and Chevrons	LF	18							189				136		342				
0711 11125	Thermoplastic, Standard, White, Solid, 24" for Stop Line and Crosswalk	LF			18					26				16		59				
0711 11141	Thermo., Std., White, Dotted Ext., 6" (6/10)	GM			0.174		0.063		0.084		0.060		0.084		0.058		0.523			
0711 11160	Thermoplastic, Message or Symbol (ONLY)	EA	2		1									5		8				
0711 11170	Thermoplastic, Arrows (Right)	EA	8		3		4		4		11		2		7		39			
0711 11224	Thermoplastic, Standard, Yellow, Solid, 18" for Diagonal or Chevrons	LF								21						21				
0711 11241	Thermo., Std., Yellow, Dotted Ext., 6" (6/10)	GM								0.069				0.018		0.087				
0711 14123	Thermoplastic, Preformed, White, Solid, 12" for Crosswalk	LF																		
0711 14125	Thermoplastic, Preformed, White, Solid, 24" for Crosswalk	LF																		
0711 14160	Thermo., Preformed, Message or Symbol (Bike)	EA			1		2		1		2		1		1		8			
0711 14170	Thermo., Preformed, Arrows (Bike Thru)	EA			1		2		1		2		1		1		8			
0711 15101	Thermoplastic, Std-OG, White, Solid, 6"	GM	0.793		0.322		0.417		0.491		0.670		0.243		0.368		3.304			
0711 15102	Thermoplastic, Standard - Open Graded Asphalt Surfaces, White, Solid, 8"	GM												0.103		0.103				
0711 15131	Thermo., Std. - OG, White, Skip, 6" (10/30)	GM	0.240		0.240		0.240		0.244		0.240		0.240		0.240		1.684			
0711 15201	Thermoplastic, Std-OG, Yellow, Solid, 6"	GM	0.228		0.254		0.228		0.365		0.250		0.228		0.243		1.796			
0711 15202	Thermoplastic, Standard - Open Graded Asphalt Surfaces, Yellow, Solid, 8"	GM																		
0713 103 101	Permanent Tape, White, Solid, 6" For Concrete Bridges	GM																		
0713 103 103	Permanent Tape, White, Solid, 12" For Concrete Bridges	GM																		
0713 103 201	Permanent Tape, Yellow, Solid, 6" For Concrete Bridges	GM																		
0713 107	Preformed / Permanent Tape, Remove	SY																		

* THESE QUANTITIES ARE PAID FOR UNDER PAINTED PAVEMENT MARKINGS (FINAL SURFACE), LUMP SUM - ITEM NO. 710-90. THE QUANTITIES SHOWN ARE FOR ONE APPLICATION; SEE SPECIFICATION 710 FOR THE NUMBER OF APPLICATIONS REQUIRED.

REVISIONS				ENGINEER OF RECORD: JULY C. JIMENEZ, P.E. P.E. LICENSE NUMBER 76125 FDOT DISTRICT IV 3400 WEST COMMERCIAL BLVD FT. LAUDERDALE, FL 33309	STATE OF FLORIDA DEPARTMENT OF TRANSPORTATION			TABULATION OF QUANTITIES	SHEET NO. S-4
DATE	DESCRIPTION	DATE	DESCRIPTION		ROAD NO.	COUNTY	FINANCIAL PROJECT ID		
					SR 7	PALM BEACH	437836-1-52-01		

THE OFFICIAL RECORD OF THIS SHEET IS THE ELECTRONIC FILE DIGITALLY SIGNED AND SEALED UNDER RULE 61G15-23.004, F.A.C.

TABULATION OF QUANTITIES

PAY ITEM NO.	DESCRIPTION	UNIT	SHEET NUMBERS														TOTAL THIS SHEET		GRAND TOTAL	
			S-30		S-31		S-32		S-33		S-34		S-35		S-36		PLAN	FINAL	PLAN	FINAL
			PLAN	FINAL	PLAN	FINAL	PLAN	FINAL	PLAN	FINAL	PLAN	FINAL	PLAN	FINAL						
0546 72 3	Ground-in Rumble Strips, 8" Sinusoidal	GM	0.326		0.250		0.098		0.227		0.342		0.328		0.213		1.784			
0700 1 11	SINGLE POST SIGN, F&I GROUND MOUNT, UP TO 12 SF	AS	1		4		3		2		2		1		4		17			
0700 1 13	SINGLE POST SIGN, F&I GROUND MOUNT, 21-30 SF	AS			2		1		2		1				1		7			
0700 1 50	SINGLE POST SIGN, RELOCATE	AS					2		1				2		1		6			
0700 1 60	SINGLE POST SIGN, REMOVE	AS			3		2		4						6		15			
0700 2 50	MULTI POST SIGN, RELOCATE	AS			1		2						1				4			
0705 10 1	OBJECT MARKER, TYPE 1	EA													3		3			
0705 11 1	DELINEATOR, FLEXIBLE TUBULAR	EA	2		5		4		2		4		1		3		21			
0705 11 3	DELINEATOR, FLEXIBLE HIGH VISABILITY MEDIAN	EA	1				2								2		5			
0710 90	PAINTED PAVEMENT MARKINGS, FINAL SURFACE	LS																		
*	Retro-Reflective Pavement Markers	EA	142		198		392		232		168		124		344		1600			
*	Painted PM, Std, White, Solid, 6"	GM	0.287		0.569		0.700		0.699		0.536		0.373		0.541		3.705			
*	Paint, Std., White, Solid, 8"	GM	0.069														0.069			
*	Paint, Std., White, Solid, Crosswalk/RA, 12"	LF					139		127								266			
*	Paint, Std., White, Solid, Diag./Chevron, 18"	LF	11												235		246			
*	Paint, White, Solid, Stop Lines/Crosswalk, 24"	LF			45.00		71		44		30				18		207			
*	Paint, Std., White, Skip, 6" (10/30)	GM	0.240		0.240		0.240		0.240		0.248		0.240		0.240		1.688			
*	Paint, Std., White, Dotted Ext., 6" (6/10)	GM	0.060		0.142		0.159		0.099		0.032		0.080		0.068		0.640			
*	Paint, Message or Symbol	EA	4		2		1		1		1				4		13			
*	Paint, Arrows	EA	6		11		14		10		7		4		9		61			
*	Painted PM, Std, Yellow, Solid, 6"	GM	0.227		0.283		0.256		0.262		0.256		0.228		0.226		1.738			
*	Paint, Std., Yellow, Solid, 8"	GM																		
*	Paint, Std., Yellow, Solid, Diag/Chevrons, 18"	LF																		
*	Paint, Std., Yellow, Dotted Ext., 6" (6/10)	GM					0.072								0.069		0.141			
*	Painted Pavement Markings, Standard, Yellow, Island Nose	SF																		
0711 11123	Thermoplastic, Standard, White, Solid, 12" for Crosswalk and Roundabout	LF					139		127								266			
0711 11124	Thermoplastic, Standard, White, Solid, 18" for Diagonals and Chevrons	LF	11												235		246			
0711 11125	Thermoplastic, Standard, White, Solid, 24" for Stop Line and Crosswalk	LF			45		71		44		30				18		207			
0711 11141	Thermo., Std., White, Dotted Ext., 6" (6/10)	GM	0.060		0.142		0.159		0.099		0.032		0.080		0.068		0.640			
0711 11160	Thermoplastic, Message or Symbol (ONLY)	EA	4		2		1		1		1				4		13			
0711 11170	Thermoplastic, Arrows (Right)	EA	6		11		14		10		7		4		9		61			
0711 11224	Thermoplastic, Standard, Yellow, Solid, 18" for Diagonal or Chevrons	LF																		
0711 11241	Thermo., Std., Yellow, Dotted Ext., 6" (6/10)	GM					0.072								0.069		0.141			
0711 14123	Thermoplastic, Preformed, White, Solid, 12" for Crosswalk	LF																		
0711 14125	Thermoplastic, Preformed, White, Solid, 24" for Crosswalk	LF																		
0711 14160	Thermo., Preformed, Message or Symbol (Bike)	EA	1		1		1		1		1		1		1		7			
0711 14170	Thermo., Preformed, Arrows (Bike Thru)	EA	1		1		1		1		1		1		1		7			
0711 15101	Thermoplastic, Std-OG, White, Solid, 6"	GM	0.287		0.569		0.700		0.699		0.536		0.373		0.541		3.705			
0711 15102	Thermoplastic, Standard - Open Graded Asphalt Surfaces, White, Solid, 8"	GM	0.069														0.069			
0711 15131	Thermo., Std. - OG, White, Skip, 6" (10/30)	GM	0.240		0.240		0.240		0.240		0.248		0.240		0.240		1.688			
0711 15201	Thermoplastic, Std-OG, Yellow, Solid, 6"	GM	0.227		0.283		0.256		0.262		0.256		0.228		0.226		1.738			
0711 15202	Thermoplastic, Standard - Open Graded Asphalt Surfaces, Yellow, Solid, 8"	GM																		
0713 103 101	Permanent Tape, White, Solid, 6" For Concrete Bridges	GM																		
0713 103 103	Permanent Tape, White, Solid, 12" For Concrete Bridges	GM																		
0713 103 201	Permanent Tape, Yellow, Solid, 6" For Concrete Bridges	GM																		
0713 107	Preformed / Permanent Tape, Remove	SY																		

* THESE QUANTITIES ARE PAID FOR UNDER PAINTED PAVEMENT MARKINGS (FINAL SURFACE), LUMP SUM - ITEM NO. 710-90. THE QUANTITIES SHOWN ARE FOR ONE APPLICATION; SEE SPECIFICATION 710 FOR THE NUMBER OF APPLICATIONS REQUIRED.

REVISIONS				ENGINEER OF RECORD: JULY C. JIMENEZ, P.E. P.E. LICENSE NUMBER 76125 FDOT DISTRICT IV 3400 WEST COMMERCIAL BLVD FT. LAUDERDALE, FL 33309	STATE OF FLORIDA DEPARTMENT OF TRANSPORTATION			TABULATION OF QUANTITIES	SHEET NO. S-5
DATE	DESCRIPTION	DATE	DESCRIPTION		ROAD NO.	COUNTY	FINANCIAL PROJECT ID		
					SR 7	PALM BEACH	437836-1-52-01		

THE OFFICIAL RECORD OF THIS SHEET IS THE ELECTRONIC FILE DIGITALLY SIGNED AND SEALED UNDER RULE 61G15-23.004, F.A.C.

TABULATION OF QUANTITIES

PAY ITEM NO.	DESCRIPTION	UNIT	SHEET NUMBERS														TOTAL THIS SHEET		GRAND TOTAL	
			S-37		S-38		S-39		S-40		S-41		S-42		S-43		PLAN	FINAL	PLAN	FINAL
			PLAN	FINAL	PLAN	FINAL	PLAN	FINAL	PLAN	FINAL	PLAN	FINAL	PLAN	FINAL						
0546 72 3	Ground-in Rumble Strips, 8" Sinusoidal	GM	0.343		0.273		0.323		0.238		0.247		0.414		0.257		2.095			
0700 1 11	SINGLE POST SIGN, F&I GROUND MOUNT, UP TO 12 SF	AS	2		1		1		3		1		3		5		16			
0700 1 13	SINGLE POST SIGN, F&I GROUND MOUNT, 21-30 SF	AS			1		1		1		1		1				5			
0700 1 50	SINGLE POST SIGN, RELOCATE	AS			1												1			
0700 1 60	SINGLE POST SIGN, REMOVE	AS	1		1				2		1		1		5		11			
0700 2 50	MULTI POST SIGN, RELOCATE	AS					1										1			
0705 10 1	OBJECT MARKER, TYPE 1	EA													3		3			
0705 11 1	DELINEATOR, FLEXIBLE TUBULAR	EA			1		2		4		4		2		4		17			
0705 11 3	DELINEATOR, FLEXIBLE HIGH VISABILITY MEDIAN	EA			2		2		2		2				2		10			
0710 90	PAINTED PAVEMENT MARKINGS, FINAL SURFACE	LS																		
*	Retro-Reflective Pavement Markers	EA	124		250		242		268		298		68		308		1558			
*	Painted PM, Std, White, Solid, 6"	GM	0.396		0.335		0.371		0.483		0.402		0.253		0.416		2.656			
*	Paint, Std., White, Solid, 8"	GM			0.090		0.075		0.086		0.087				0.016		0.354			
*	Paint, Std., White, Solid, Crosswalk/RA, 12"	LF			110		148				155						413			
*	Paint, Std., White, Solid, Diag./Chevron, 18"	LF			59		43		45		47				143		338			
*	Paint, White, Solid, Stop Lines/Crosswalk, 24"	LF			12		13		23		17		20		26		110			
*	Paint, Std., White, Skip, 6" (10/30)	GM	0.240		0.240		0.240		0.240		0.240		0.240		0.240		1.680			
*	Paint, Std., White, Dotted Ext., 6" (6/10)	GM	0.106		0.110		0.047		0.124		0.117		0.054		0.047		0.605			
*	Paint, Message or Symbol	EA							1				1		3		5			
*	Paint, Arrows	EA	4		5		6		8		7		1		8		39			
*	Painted PM, Std, Yellow, Solid, 6"	GM	0.229		0.220		0.248		0.248		0.258		0.255		0.220		1.678			
*	Paint, Std., Yellow, Solid, 8"	GM																		
*	Paint, Std., Yellow, Solid, Diag/Chevrons, 18"	LF					27				44						71			
*	Paint, Std., Yellow, Dotted Ext., 6" (6/10)	GM			0.009		0.009		0.009		0.009				0.067		0.103			
*	Painted Pavement Markings, Standard, Yellow, Island Nose	SF																		
0711 11123	Thermoplastic, Standard, White, Solid, 12" for Crosswalk and Roundabout	LF			110		148				155						413			
0711 11124	Thermoplastic, Standard, White, Solid, 18" for Diagonals and Chevrons	LF			59		43		45		47				143		338			
0711 11125	Thermoplastic, Standard, White, Solid, 24" for Stop Line and Crosswalk	LF			12		13		23		17		20		26		110			
0711 11141	Thermo., Std., White, Dotted Ext., 6" (6/10)	GM	0.106		0.110		0.047		0.124		0.117		0.054		0.047		0.605			
0711 11160	Thermoplastic, Message or Symbol (ONLY)	EA							1				1		3		5			
0711 11170	Thermoplastic, Arrows (Right)	EA	4		5		6		8		7		1		8		39			
0711 11224	Thermoplastic, Standard, Yellow, Solid, 18" for Diagonal or Chevrons	LF					27				44						71			
0711 11241	Thermo., Std., Yellow, Dotted Ext., 6" (6/10)	GM			0.009		0.009		0.009		0.009				0.067		0.103			
0711 14123	Thermoplastic, Preformed, White, Solid, 12" for Crosswalk	LF																		
0711 14125	Thermoplastic, Preformed, White, Solid, 24" for Crosswalk	LF																		
0711 14160	Thermo., Preformed, Message or Symbol (Bike)	EA	3				1		2		2				2		10			
0711 14170	Thermo., Preformed, Arrows (Bike Thru)	EA	3				1		2		2				2		10			
0711 15101	Thermoplastic, Std-OG, White, Solid, 6"	GM	0.396		0.335		0.371		0.483		0.402		0.253		0.416		2.656			
0711 15102	Thermoplastic, Standard - Open Graded Asphalt Surfaces, White, Solid, 8"	GM			0.090		0.075		0.086		0.087				0.016		0.354			
0711 15131	Thermo., Std. - OG, White, Skip, 6" (10/30)	GM	0.240		0.240		0.240		0.240		0.240		0.240		0.240		1.680			
0711 15201	Thermoplastic, Std-OG, Yellow, Solid, 6"	GM	0.229		0.220		0.248		0.248		0.258		0.255		0.220		1.678			
0711 15202	Thermoplastic, Standard - Open Graded Asphalt Surfaces, Yellow, Solid, 8"	GM																		
0713 103 101	Permanent Tape, White, Solid, 6" For Concrete Bridges	GM																		
0713 103 103	Permanent Tape, White, Solid, 12" For Concrete Bridges	GM																		
0713 103 201	Permanent Tape, Yellow, Solid, 6" For Concrete Bridges	GM																		
0713 107	Preformed / Permanent Tape, Remove	SY																		

* THESE QUANTITIES ARE PAID FOR UNDER PAINTED PAVEMENT MARKINGS (FINAL SURFACE), LUMP SUM - ITEM NO. 710-90. THE QUANTITIES SHOWN ARE FOR ONE APPLICATION; SEE SPECIFICATION 710 FOR THE NUMBER OF APPLICATIONS REQUIRED.

REVISIONS				ENGINEER OF RECORD: JULY C. JIMENEZ, P.E. P.E. LICENSE NUMBER 76125 FDOT DISTRICT IV 3400 WEST COMMERCIAL BLVD FT. LAUDERDALE, FL 33309	STATE OF FLORIDA DEPARTMENT OF TRANSPORTATION			SHEET NO. S-6
DATE	DESCRIPTION	DATE	DESCRIPTION		ROAD NO.	COUNTY	FINANCIAL PROJECT ID	
					SR 7	PALM BEACH	437836-1-52-01	

TABULATION OF QUANTITIES

PAY ITEM NO.	DESCRIPTION	UNIT	SHEET NUMBERS														TOTAL THIS SHEET		GRAND TOTAL	
			S-44		S-45		S-46		S-47		S-48		S-49		S-50		PLAN	FINAL	PLAN	FINAL
			PLAN	FINAL	PLAN	FINAL	PLAN	FINAL	PLAN	FINAL	PLAN	FINAL	PLAN	FINAL						
0546 72 3	Ground-in Rumble Strips, 8" Sinusoidal	GM	0.227		0.456		0.301		0.288		0.397		0.219		0.412		2.300			
0700 1 11	SINGLE POST SIGN, F&I GROUND MOUNT, UP TO 12 SF	AS		1			1		2				1		1		6			
0700 1 13	SINGLE POST SIGN, F&I GROUND MOUNT, 21-30 SF	AS		1			1		1								3			
0700 1 50	SINGLE POST SIGN, RELOCATE	AS					1						1		1		3			
0700 1 60	SINGLE POST SIGN, REMOVE	AS		1			1		1				1		1		5			
0700 2 50	MULTI POST SIGN, RELOCATE	AS															1			
0705 10 1	OBJECT MARKER, TYPE 1	EA											3				3			
0705 11 1	DELINEATOR, FLEXIBLE TUBULAR	EA		1		3		4		3		2		7		5		25		
0705 11 3	DELINEATOR, FLEXIBLE HIGH VISABILITY MEDIAN	EA								2				2			4			
0710 90	PAINTED PAVEMENT MARKINGS, FINAL SURFACE	LS																		
*	Retro-Reflective Pavement Markers	EA	192		60		180		232		78		336		62		1140			
*	Painted PM, Std, White, Solid, 6"	GM	0.586		0.228		0.558		0.309		0.374		0.636		0.220		2.911			
*	Paint, Std., White, Solid, 8"	GM							0.087						0.016		0.103			
*	Paint, Std., White, Solid, Crosswalk/RA, 12"	LF	77				25		92								193			
*	Paint, Std., White, Solid, Diag./Chevron, 18"	LF							34		114		174				323			
*	Paint, White, Solid, Stop Lines/Crosswalk, 24"	LF	7				17		13				29				66			
*	Paint, Std., White, Skip, 6" (10/30)	GM	0.240		0.240		0.240		0.240		0.240		0.240		0.240		1.680			
*	Paint, Std., White, Dotted Ext., 6" (6/10)	GM	0.137				0.096		0.101		0.024		0.054		0.066		0.478			
*	Paint, Message or Symbol	EA		3			1						6				10			
*	Paint, Arrows	EA		10			7		6		2		11				36			
*	Painted PM, Std, Yellow, Solid, 6"	GM	0.227		0.228		0.254		0.228		0.227		0.227		0.228		1.619			
*	Paint, Std., Yellow, Solid, 8"	GM																		
*	Paint, Std., Yellow, Solid, Diag/Chevrons, 18"	LF																		
*	Paint, Std., Yellow, Dotted Ext., 6" (6/10)	GM							0.009				0.069				0.078			
*	Painted Pavement Markings, Standard, Yellow, Island Nose	SF																		
0711 11123	Thermoplastic, Standard, White, Solid, 12" for Crosswalk and Roundabout	LF	77				25		92								193			
0711 11124	Thermoplastic, Standard, White, Solid, 18" for Diagonals and Chevrons	LF							34		114		174				323			
0711 11125	Thermoplastic, Standard, White, Solid, 24" for Stop Line and Crosswalk	LF	7				17		13				29				66			
0711 11141	Thermo., Std., White, Dotted Ext., 6" (6/10)	GM	0.137				0.096		0.101		0.024		0.054		0.066		0.478			
0711 11160	Thermoplastic, Message or Symbol (ONLY)	EA		3			1						6				10			
0711 11170	Thermoplastic, Arrows (Right)	EA		10			7		6		2		11				36			
0711 11224	Thermoplastic, Standard, Yellow, Solid, 18" for Diagonal or Chevrons	LF																		
0711 11241	Thermo., Std., Yellow, Dotted Ext., 6" (6/10)	GM							0.009				0.069				0.078			
0711 14123	Thermoplastic, Preformed, White, Solid, 12" for Crosswalk	LF																		
0711 14125	Thermoplastic, Preformed, White, Solid, 24" for Crosswalk	LF																		
0711 14160	Thermo., Preformed, Message or Symbol (Bike)	EA		2			1		2				1		1		8			
0711 14170	Thermo., Preformed, Arrows (Bike Thru)	EA		2			3		1				1		1		8			
0711 15101	Thermoplastic, Std-OG, White, Solid, 6"	GM	0.586		0.228		0.558		0.309		0.374		0.636		0.220		2.911			
0711 15102	Thermoplastic, Standard - Open Graded Asphalt Surfaces, White, Solid, 8"	GM							0.087						0.016		0.103			
0711 15131	Thermo., Std. - OG, White, Skip, 6" (10/30)	GM	0.240		0.240		0.240		0.240		0.240		0.240		0.240		1.680			
0711 15201	Thermoplastic, Std-OG, Yellow, Solid, 6"	GM	0.227		0.228		0.254		0.228		0.227		0.227		0.228		1.619			
0711 15202	Thermoplastic, Standard - Open Graded Asphalt Surfaces, Yellow, Solid, 8"	GM																		
0713 103 101	Permanent Tape, White, Solid, 6" For Concrete Bridges	GM																		
0713 103 103	Permanent Tape, White, Solid, 12" For Concrete Bridges	GM																		
0713 103 201	Permanent Tape, Yellow, Solid, 6" For Concrete Bridges	GM																		
0713 107	Preformed / Permanent Tape, Remove	SY																		

* THESE QUANTITIES ARE PAID FOR UNDER PAINTED PAVEMENT MARKINGS (FINAL SURFACE), LUMP SUM - ITEM NO. 710-90. THE QUANTITIES SHOWN ARE FOR ONE APPLICATION; SEE SPECIFICATION 710 FOR THE NUMBER OF APPLICATIONS REQUIRED.

REVISIONS				ENGINEER OF RECORD: JULY C. JIMENEZ, P.E. P.E. LICENSE NUMBER 76125 FDOT DISTRICT IV 3400 WEST COMMERCIAL BLVD FT. LAUDERDALE, FL 33309	STATE OF FLORIDA DEPARTMENT OF TRANSPORTATION			TABULATION OF QUANTITIES	SHEET NO. S-7
DATE	DESCRIPTION	DATE	DESCRIPTION		ROAD NO.	COUNTY	FINANCIAL PROJECT ID		
					SR 7	PALM BEACH	437836-1-52-01		

THE OFFICIAL RECORD OF THIS SHEET IS THE ELECTRONIC FILE DIGITALLY SIGNED AND SEALED UNDER RULE 61G15-23.004, F.A.C.

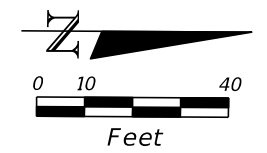
TABULATION OF QUANTITIES

PAY ITEM NO.	DESCRIPTION	UNIT	SHEET NUMBERS														TOTAL THIS SHEET		GRAND TOTAL	
			S-51		S-52		S-53		S-54											
			PLAN	FINAL	PLAN	FINAL	PLAN	FINAL	PLAN	FINAL	PLAN	FINAL	PLAN	FINAL	PLAN	FINAL	PLAN	FINAL		
0546 72 3	Ground-in Rumble Strips, 8" Sinusoidal	GM	0.328		0.186		0.146		0.013								0.673		13.244	
0700 1 11	SINGLE POST SIGN, F&I GROUND MOUNT, UP TO 12 SF	AS	2		3		4		1								10		78	
0700 1 13	SINGLE POST SIGN, F&I GROUND MOUNT, 21-30 SF	AS	1		1		1										3		27	
0700 1 50	SINGLE POST SIGN, RELOCATE	AS	1		1												2		27	
0700 1 60	SINGLE POST SIGN, REMOVE	AS	1		2		4										7		61	
0700 2 50	MULTI POST SIGN, RELOCATE	AS																	7	
0705 10 1	OBJECT MARKER, TYPE 1	EA																	12	
0705 11 1	DELINEATOR, FLEXIBLE TUBULAR	EA	2		5		2		1								10		119	
0705 11 3	DELINEATOR, FLEXIBLE HIGH VISABILITY MEDIAN	EA	3		1				1								5		38	
0710 90	PAINTED PAVEMENT MARKINGS, FINAL SURFACE	LS																		1
*	Retro-Reflective Pavement Markers	EA	334		264		284		228								1110		9688	
*	Painted PM, Std, White, Solid, 6"	GM	0.279		0.423		0.453		0.119								1.274		19.457	
*	Paint, Std., White, Solid, 8"	GM	0.193		0.071		0.134		0.020								0.418		1.189	
*	Paint, Std., White, Solid, Crosswalk/RA, 12"	LF							1079								1079		2223	
*	Paint, Std., White, Solid, Diag./Chevron, 18"	LF	116				274		70								460		2111	
*	Paint, White, Solid, Stop Lines/Crosswalk, 24"	LF	15		16		18		119								169		839	
*	Paint, Std., White, Skip, 6" (10/30)	GM	0.240		0.328		0.399		0.016								0.983		10.931	
*	Paint, Std., White, Dotted Ext., 6" (6/10)	GM	0.043		0.175		0.164		0.095								0.477		4.141	
*	Paint, Message or Symbol	EA	1		7		1										9		61	
*	Paint, Arrows	EA	5		9		9		4								27		284	
*	Painted PM, Std, Yellow, Solid, 6"	GM	0.238		0.198		0.214		0.062								0.712		10.757	
*	Paint, Std., Yellow, Solid, 8"	GM			0.077												0.077		0.077	
*	Paint, Std., Yellow, Solid, Diag/Chevrons, 18"	LF			154				27								181		373	
*	Paint, Std., Yellow, Dotted Ext., 6" (6/10)	GM	0.006														0.006		0.649	
*	Painted Pavement Markings, Standard, Yellow, Island Nose	SF	10		1												11		11	
0711 11123	Thermoplastic, Standard, White, Solid, 12" for Crosswalk and Roundabout	LF							483								483		1626	
0711 11124	Thermoplastic, Standard, White, Solid, 18" for Diagonals and Chevrons	LF	116				274		70								460		2111	
0711 11125	Thermoplastic, Standard, White, Solid, 24" for Stop Line and Crosswalk	LF	15		16		18		119								169		839	
0711 11141	Thermo., Std., White, Dotted Ext., 6" (6/10)	GM	0.043		0.175		0.164		0.095								0.477		4.141	
0711 11160	Thermoplastic, Message or Symbol (ONLY)	EA	1		7		1										9		61	
0711 11170	Thermoplastic, Arrows (Right)	EA	5		9		9		4								27		284	
0711 11224	Thermoplastic, Standard, Yellow, Solid, 18" for Diagonal or Chevrons	LF			154				27								181		373	
0711 11241	Thermo., Std., Yellow, Dotted Ext., 6" (6/10)	GM	0.006														0.006		0.649	
0711 14123	Thermoplastic, Preformed, White, Solid, 12" for Crosswalk	LF							597								597		597	
0711 14125	Thermoplastic, Preformed, White, Solid, 24" for Crosswalk	LF							860								860		860	
0711 14160	Thermo., Preformed, Message or Symbol (Bike)	EA			3		2		1								6		53	
0711 14170	Thermo., Preformed, Arrows (Bike Thru)	EA			3		2		1								6		53	
0711 15101	Thermoplastic, Std-OG, White, Solid, 6"	GM	0.279		0.423		0.453		0.119								1.274		19.457	
0711 15102	Thermoplastic, Standard - Open Graded Asphalt Surfaces, White, Solid, 8"	GM	0.193		0.071		0.134		0.020								0.418		1.189	
0711 15131	Thermo., Std. - OG, White, Skip, 6" (10/30)	GM	0.240		0.328		0.399		0.016								0.983		10.931	
0711 15201	Thermoplastic, Std-OG, Yellow, Solid, 6"	GM	0.238		0.198		0.214		0.062								0.712		10.757	
0711 15202	Thermoplastic, Standard - Open Graded Asphalt Surfaces, Yellow, Solid, 8"	GM			0.077												0.077		0.077	
0713 103 101	Permanent Tape, White, Solid, 6" For Concrete Bridges	GM																	0.012	
0713 103 103	Permanent Tape, White, Solid, 12" For Concrete Bridges	GM																	0.034	
0713 103 201	Permanent Tape, Yellow, Solid, 6" For Concrete Bridges	GM																	0.013	
0713 107	Preformed / Permanent Tape, Remove	SY																	134	

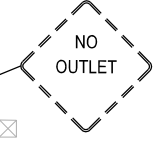
* THESE QUANTITIES ARE PAID FOR UNDER PAINTED PAVEMENT MARKINGS (FINAL SURFACE), LUMP SUM - ITEM NO. 710-90. THE QUANTITIES SHOWN ARE FOR ONE APPLICATION; SEE SPECIFICATION 710 FOR THE NUMBER OF APPLICATIONS REQUIRED.

REVISIONS				ENGINEER OF RECORD: JULY C. JIMENEZ, P.E. P.E. LICENSE NUMBER 76125 FDOT DISTRICT IV 3400 WEST COMMERCIAL BLVD FT. LAUDERDALE, FL 33309	STATE OF FLORIDA DEPARTMENT OF TRANSPORTATION			SHEET NO. S-8
DATE	DESCRIPTION	DATE	DESCRIPTION		ROAD NO.	COUNTY	FINANCIAL PROJECT ID	
					SR 7	PALM BEACH	437836-1-52-01	

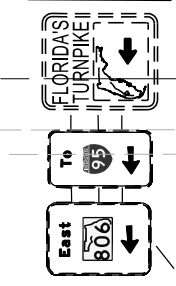
THE OFFICIAL RECORD OF THIS SHEET IS THE ELECTRONIC FILE DIGITALLY SIGNED AND SEALED UNDER RULE 61G15-23.004, F.A.C.



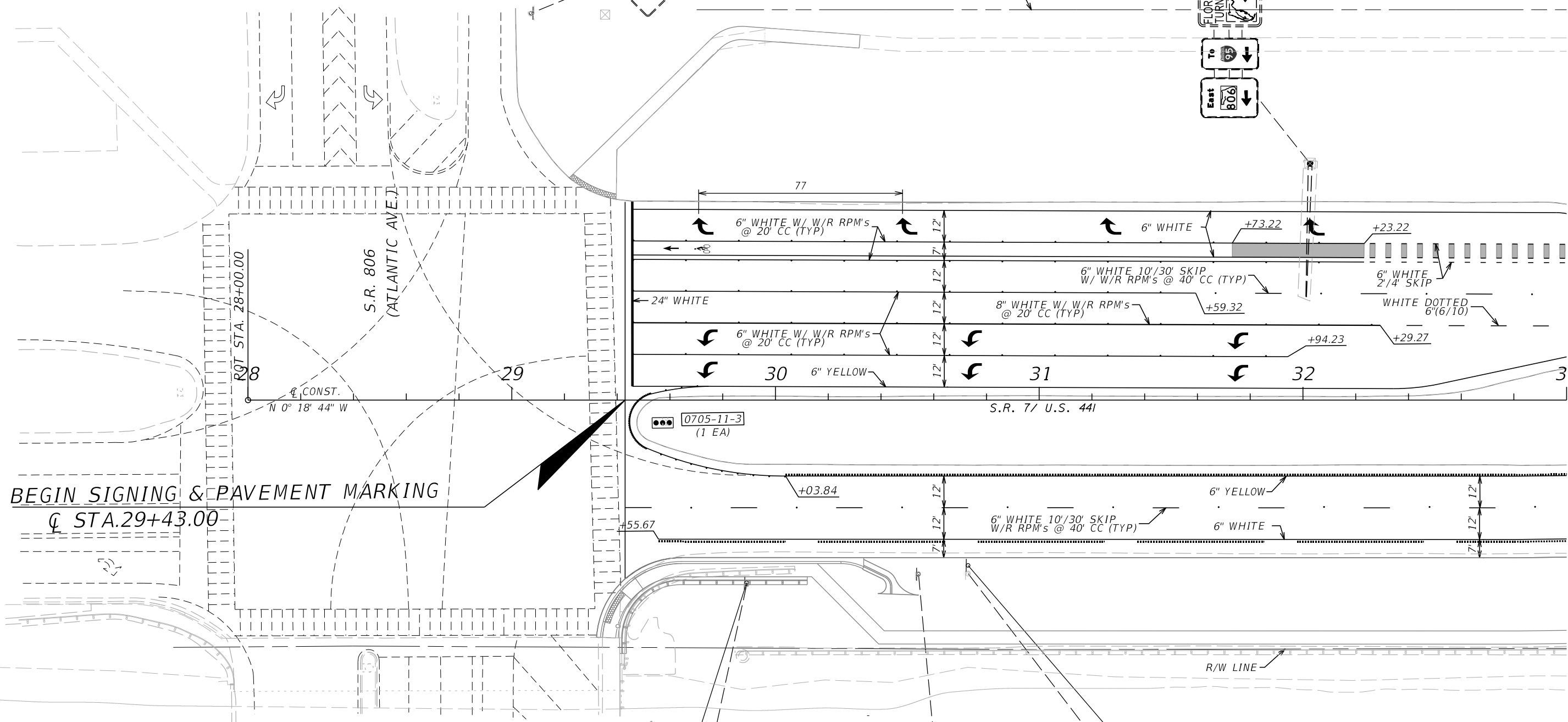
EXIST. SIGN
TO REMAIN



EXIST. SIGN
TO REMAIN




R/W LINE



BEGIN SIGNING & PAVEMENT MARKING
 @ STA. 29+43.00

0705-11-3
(1 EA)

48"x15"



0700-1-50

EXIST. SIGN
TO BE RELOCATED
STA. 29+89.00

48"x30"



EXIST. SIGN
TO BE REMOVED

0700-1-60

30"x24"



0700-1-50

EXIST. SIGN
TO BE RELOCATED
STA. 30+73.00

R/W LINE

LEGEND

- GREEN COLORED PAVEMENT
- GROUND IN RUMBLE STRIPS TYPE B2

REVISIONS			
DATE	DESCRIPTION	DATE	DESCRIPTION

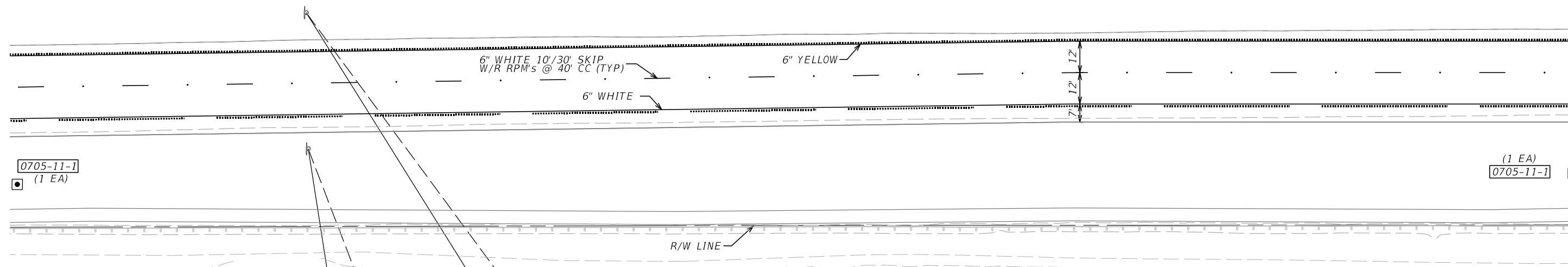
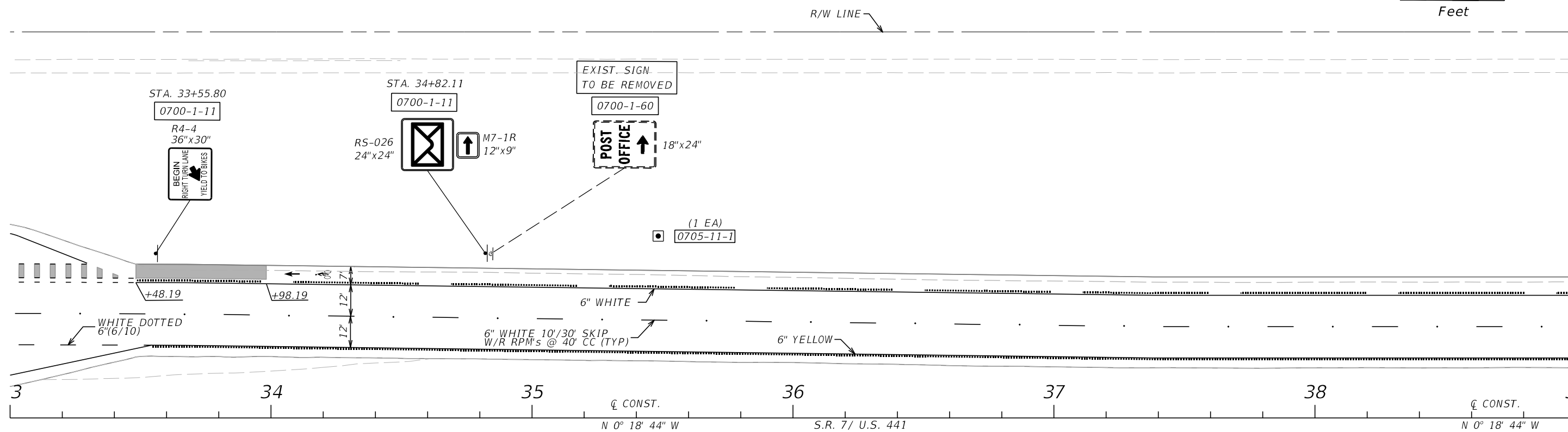
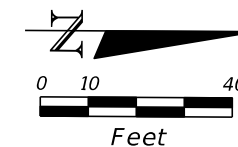
ENGINEER OF RECORD:
 JULY C. JIMENEZ, P.E.
 P.E. LICENSE NUMBER 76125
 FDOT DISTRICT IV
 3400 WEST COMMERCIAL BLVD
 FT. LAUDERDALE, FL 33309

STATE OF FLORIDA DEPARTMENT OF TRANSPORTATION		
ROAD NO.	COUNTY	FINANCIAL PROJECT ID
SR 7	PALM BEACH	437836-1-52-01

**SIGNING AND PAVEMENT
MARKING PLANS**

SHEET NO.
S-9

THE OFFICIAL RECORD OF THIS SHEET IS THE ELECTRONIC FILE DIGITALLY SIGNED AND SEALED UNDER RULE 61G15-23.004, F.A.C.

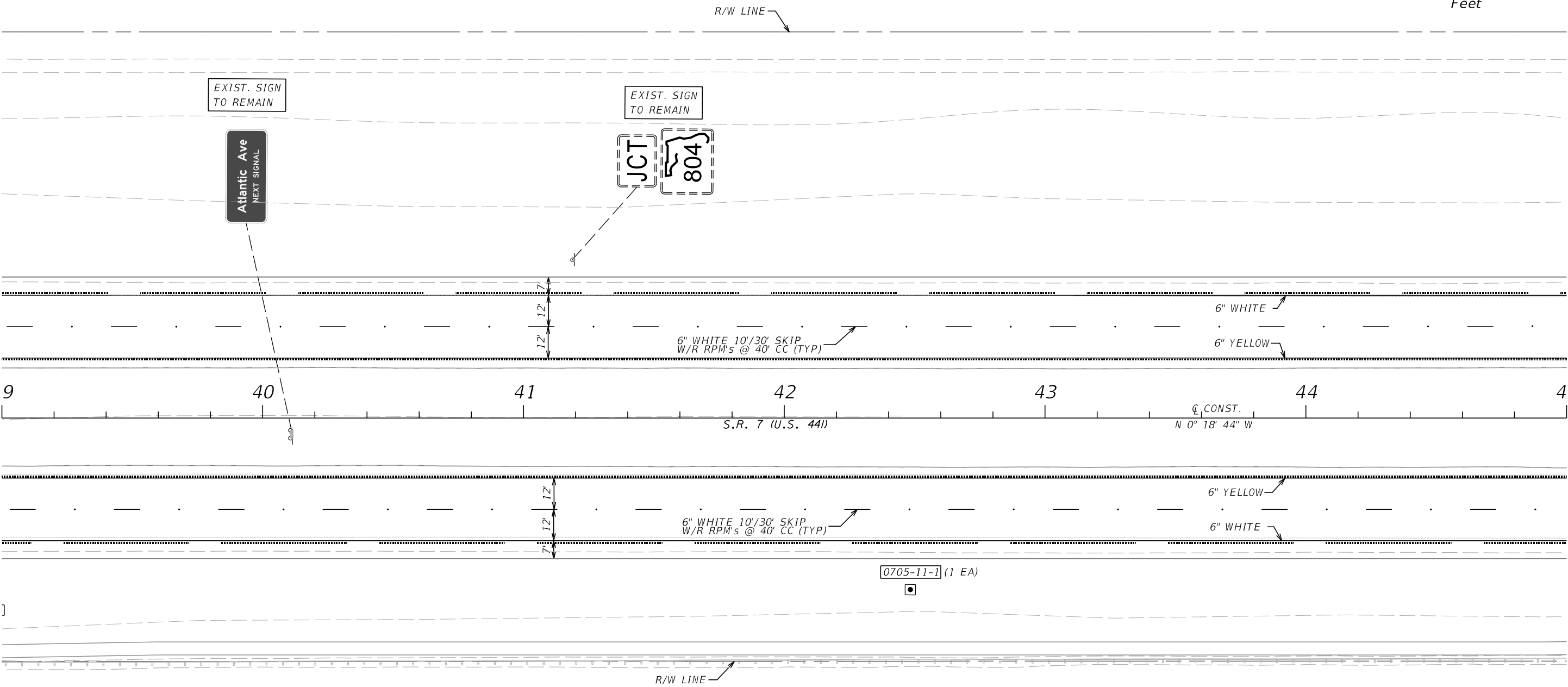
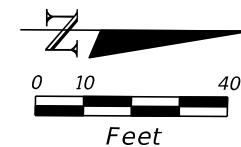


LEGEND

- GREEN COLORED PAVEMENT
- GROUND IN RUMBLE STRIPS TYPE B2

REVISIONS				ENGINEER OF RECORD: JULY C. JIMENEZ, P.E. P.E. LICENSE NUMBER 76125 FDOT DISTRICT IV 3400 WEST COMMERCIAL BLVD FT. LAUDERDALE, FL 33309	STATE OF FLORIDA DEPARTMENT OF TRANSPORTATION			SIGNING AND PAVEMENT MARKING PLANS	SHEET NO.
DATE	DESCRIPTION	DATE	DESCRIPTION		ROAD NO.	COUNTY	FINANCIAL PROJECT ID		S-10
					SR 7	PALM BEACH	437836-1-52-01		

THE OFFICIAL RECORD OF THIS SHEET IS THE ELECTRONIC FILE DIGITALLY SIGNED AND SEALED UNDER RULE 61G15-23.004, F.A.C.

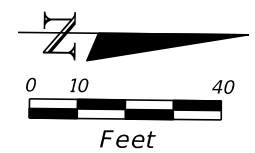


LEGEND

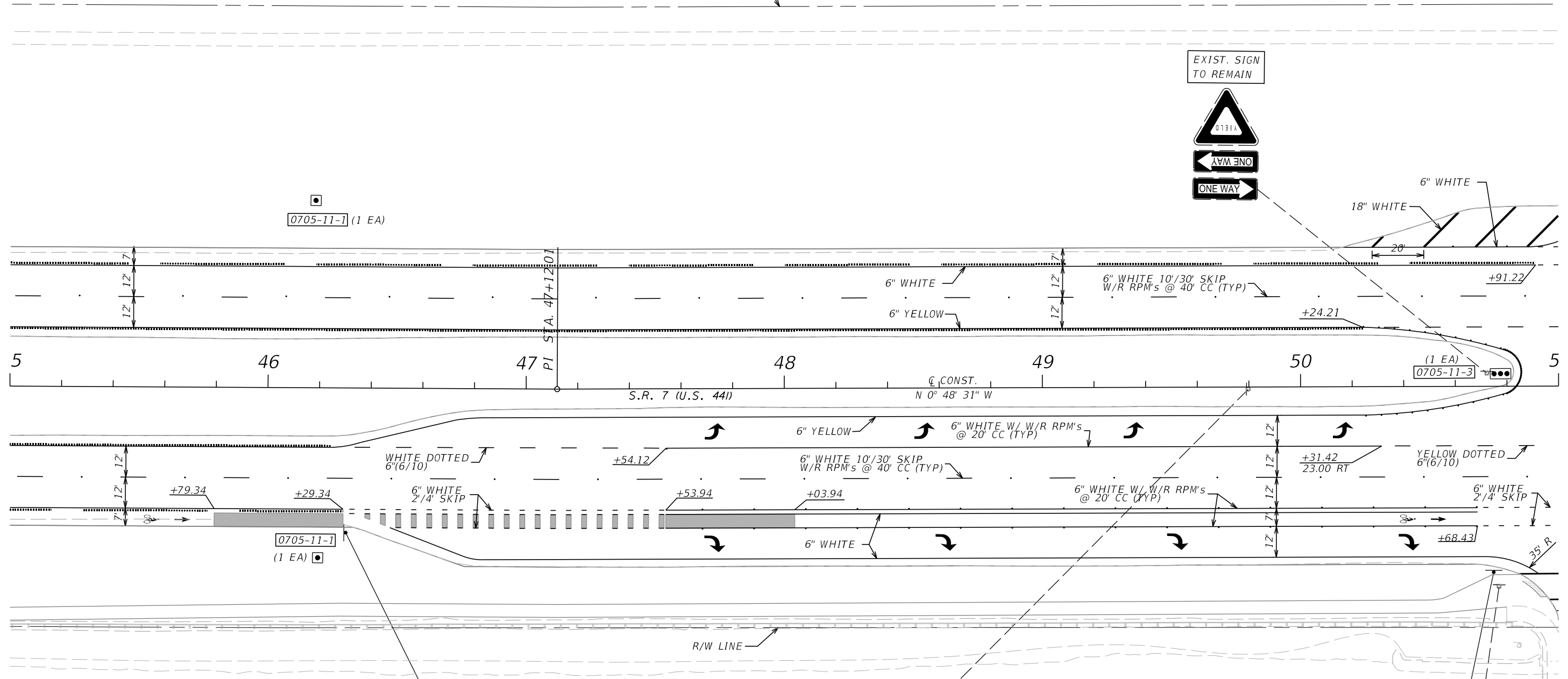
..... GROUND IN RUMBLE STRIPS
 TYPE B2

REVISIONS				ENGINEER OF RECORD: JULY C. JIMENEZ, P.E. P.E. LICENSE NUMBER 76125 FDOT DISTRICT IV 3400 WEST COMMERCIAL BLVD FT. LAUDERDALE, FL 33309	STATE OF FLORIDA DEPARTMENT OF TRANSPORTATION			SHEET NO. SIGNING AND PAVEMENT MARKING PLANS S-11
DATE	DESCRIPTION	DATE	DESCRIPTION		ROAD NO.	COUNTY	FINANCIAL PROJECT ID	
					SR 7	PALM BEACH	437836-1-52-01	

THE OFFICIAL RECORD OF THIS SHEET IS THE ELECTRONIC FILE DIGITALLY SIGNED AND SEALED UNDER RULE 61G15-23.004, F.A.C.



R/W LINE



EXIST. SIGN TO REMAIN



0705-11-1 (1 EA)

0705-11-3 (1 EA)

0705-11-1 (1 EA)

R4-4
36" x 30"
BEGIN
RIGHT TURN LANE
YIELD TO BIKES

0700-1-11

STA. 46+30.38

TRUCKS

EXIST. SIGN TO REMAIN

LEGEND

- GREEN COLORED PAVEMENT
- GROUND IN RUMBLE STRIPS TYPE B2

54" x 18"
ONE WAY

0700-1-50

EXIST. SIGN TO BE RELOCATED
STA. 50+74.67

REVISIONS			
DATE	DESCRIPTION	DATE	DESCRIPTION

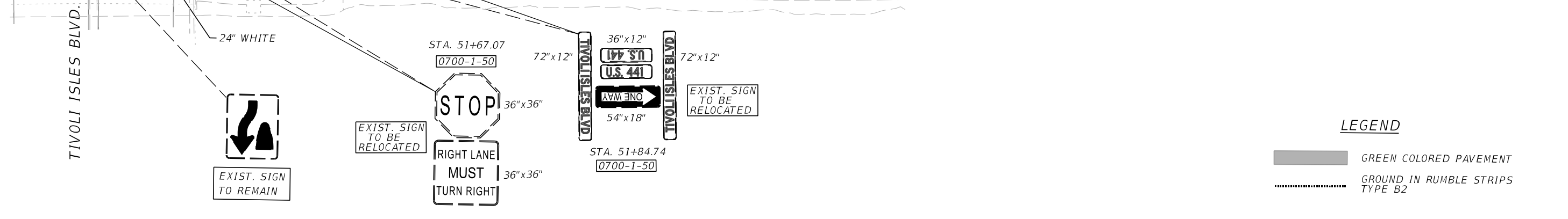
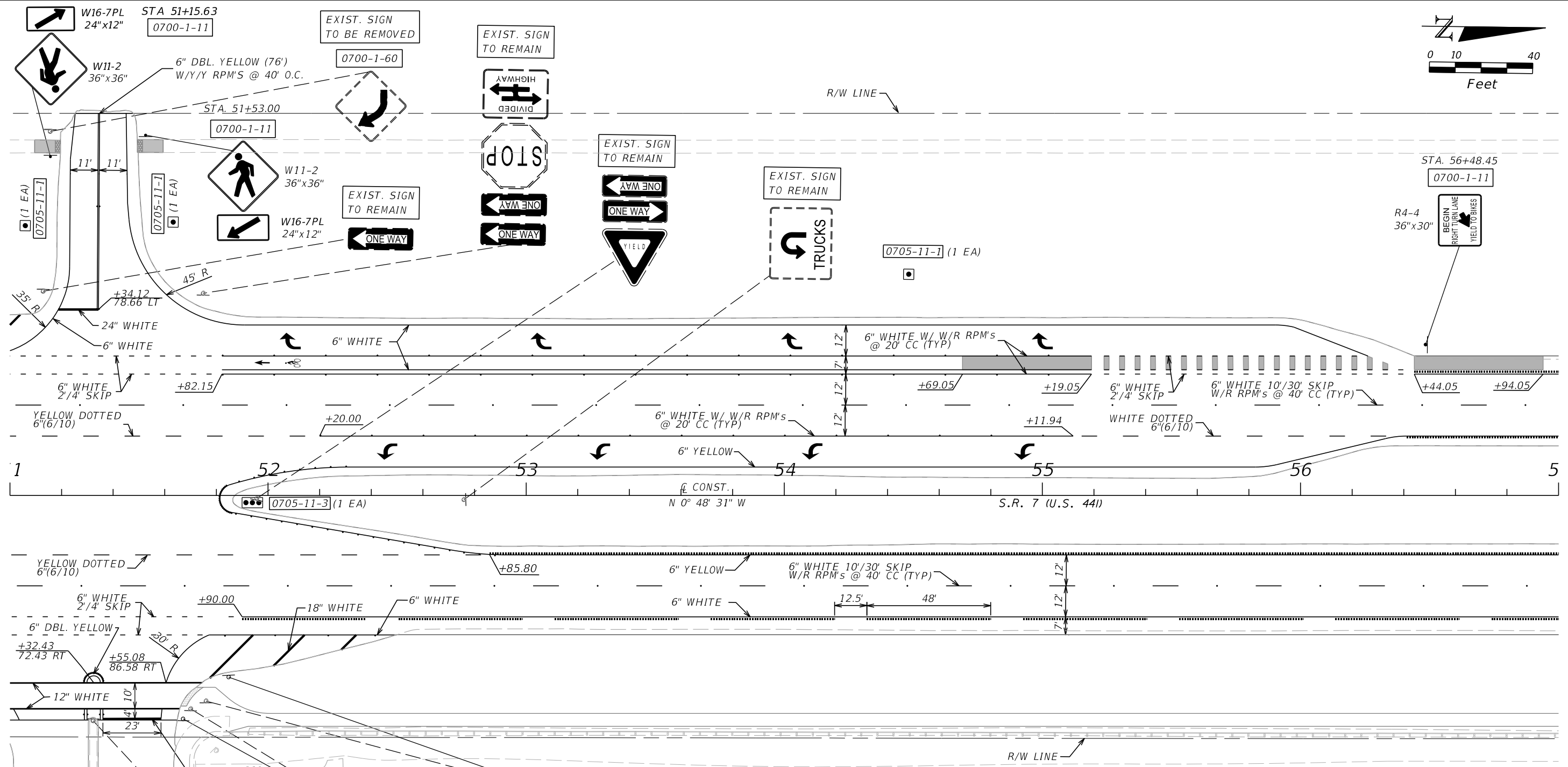
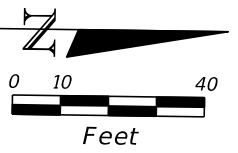
ENGINEER OF RECORD:
JULY C. JIMENEZ, P.E.
P.E. LICENSE NUMBER 76125
FDOT DISTRICT IV
3400 WEST COMMERCIAL BLVD
FT. LAUDERDALE, FL 33309

STATE OF FLORIDA DEPARTMENT OF TRANSPORTATION		
ROAD NO.	COUNTY	FINANCIAL PROJECT ID
SR 7	PALM BEACH	437836-1-52-01

**SIGNING AND PAVEMENT
MARKING PLANS**

SHEET NO.
S-12

THE OFFICIAL RECORD OF THIS SHEET IS THE ELECTRONIC FILE DIGITALLY SIGNED AND SEALED UNDER RULE 61G15-23.004, F.A.C.



LEGEND

- GREEN COLORED PAVEMENT
- GROUND IN RUMBLE STRIPS TYPE B2

REVISIONS			
DATE	DESCRIPTION	DATE	DESCRIPTION

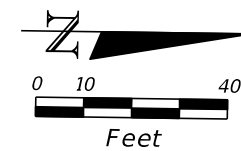
ENGINEER OF RECORD:
 JULY C. JIMENEZ, P.E.
 P.E. LICENSE NUMBER 76125
 FDOT DISTRICT IV
 3400 WEST COMMERCIAL BLVD
 FT. LAUDERDALE, FL 33309

STATE OF FLORIDA DEPARTMENT OF TRANSPORTATION		
ROAD NO.	COUNTY	FINANCIAL PROJECT ID
SR 7	PALM BEACH	437836-1-52-01

**SIGNING AND PAVEMENT
MARKING PLANS**

SHEET
NO.
S-13

THE OFFICIAL RECORD OF THIS SHEET IS THE ELECTRONIC FILE DIGITALLY SIGNED AND SEALED UNDER RULE 61G15-23.004, F.A.C.



R/W LINE

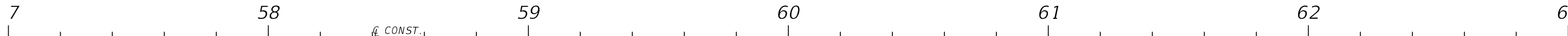


0705-11-1 (1 EA)

6" WHITE 10'/30' SKIP
W/R RPM'S @ 40' CC (TYP)

6" WHITE

6" YELLOW



CONST.
N 0° 48' 31" W

S.R. 7 (U.S. 441)

6" YELLOW

6" WHITE 10'/30' SKIP
W/R RPM'S @ 40' CC (TYP)

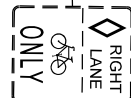
6" WHITE

WHITE DOTTED
6'(6/10)

+81.51

0705-11-1 (1 EA)

R/W LINE



EXIST. SIGN
TO BE REMOVED

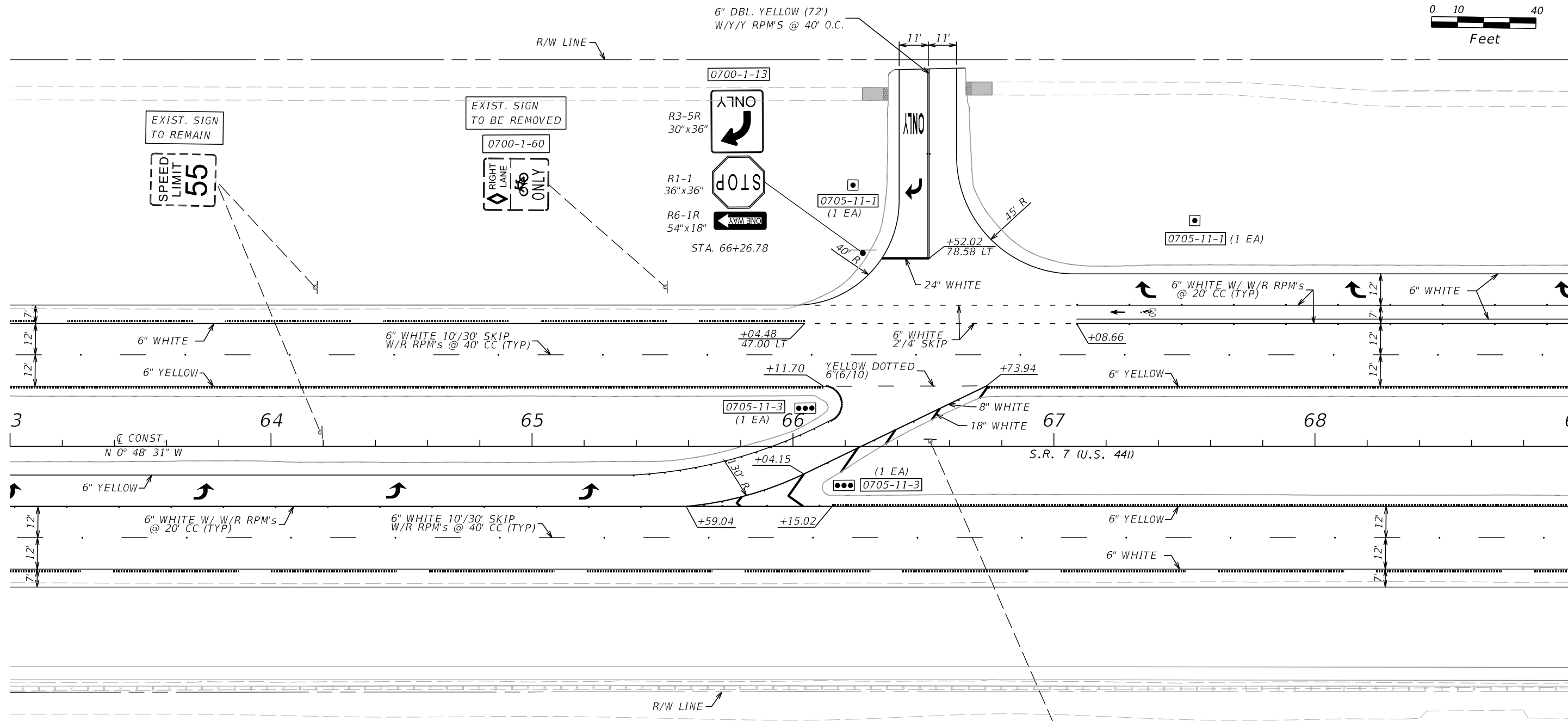
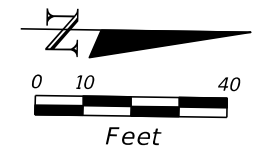
0700-1-60

LEGEND

..... GROUND IN RUMBLE STRIPS
TYPE B2

REVISIONS				ENGINEER OF RECORD: JULY C. JIMENEZ, P.E. P.E. LICENSE NUMBER 76125 FDOT DISTRICT IV 3400 WEST COMMERCIAL BLVD FT. LAUDERDALE, FL 33309	STATE OF FLORIDA DEPARTMENT OF TRANSPORTATION			SIGNING AND PAVEMENT MARKING PLANS	SHEET NO.
DATE	DESCRIPTION	DATE	DESCRIPTION		ROAD NO.	COUNTY	FINANCIAL PROJECT ID		
					SR 7	PALM BEACH	437836-1-52-01		S-14

THE OFFICIAL RECORD OF THIS SHEET IS THE ELECTRONIC FILE DIGITALLY SIGNED AND SEALED UNDER RULE 61G15-23.004, F.A.C.



LEGEND

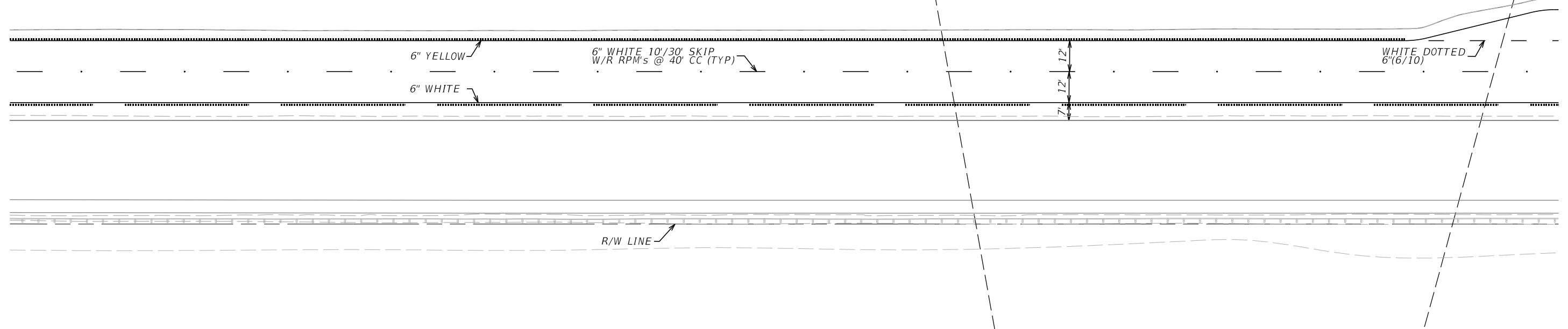
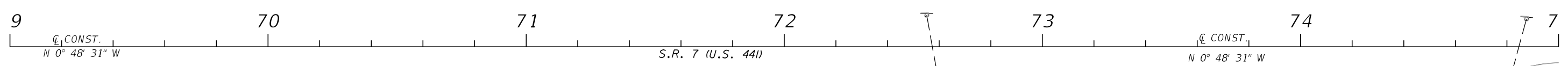
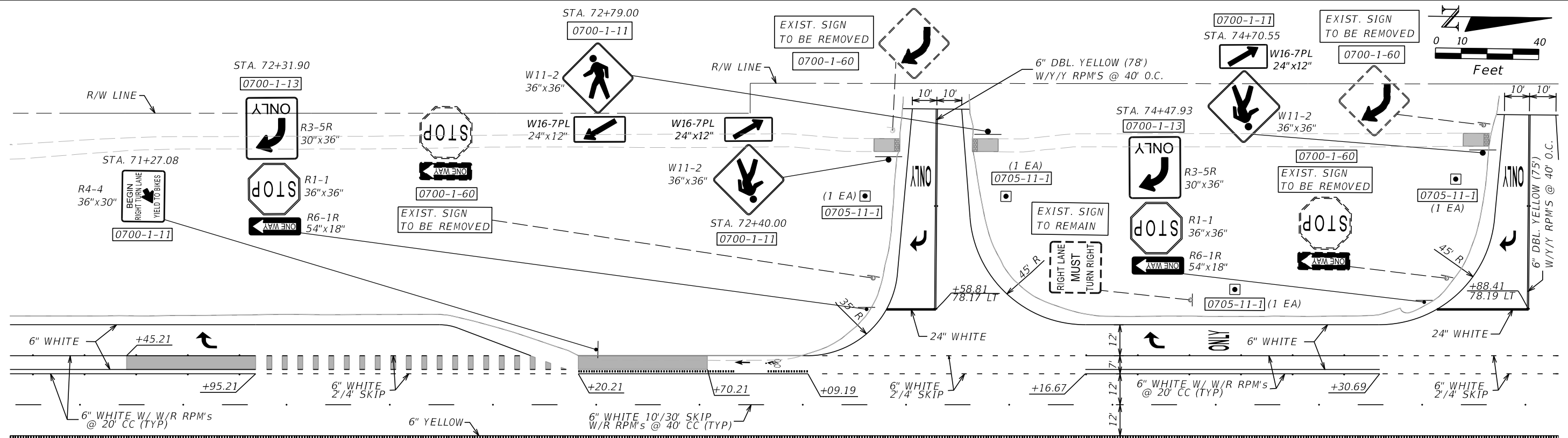
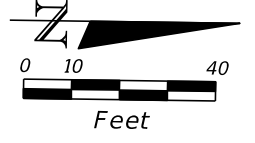
..... GROUND IN RUMBLE STRIPS
TYPE B2



EXIST. SIGN
TO REMAIN

REVISIONS				ENGINEER OF RECORD: JULY C. JIMENEZ, P.E. P.E. LICENSE NUMBER 76125 FDOT DISTRICT IV 3400 WEST COMMERCIAL BLVD FT. LAUDERDALE, FL 33309	STATE OF FLORIDA DEPARTMENT OF TRANSPORTATION			SHEET NO. S-15
DATE	DESCRIPTION	DATE	DESCRIPTION		ROAD NO.	COUNTY	FINANCIAL PROJECT ID	
					SR 7	PALM BEACH	437836-1-52-01	

THE OFFICIAL RECORD OF THIS SHEET IS THE ELECTRONIC FILE DIGITALLY SIGNED AND SEALED UNDER RULE 61G15-23.004, F.A.C.



LEGEND

- GREEN COLORED PAVEMENT
- GROUND IN RUMBLE STRIPS TYPE B2



REVISIONS			
DATE	DESCRIPTION	DATE	DESCRIPTION

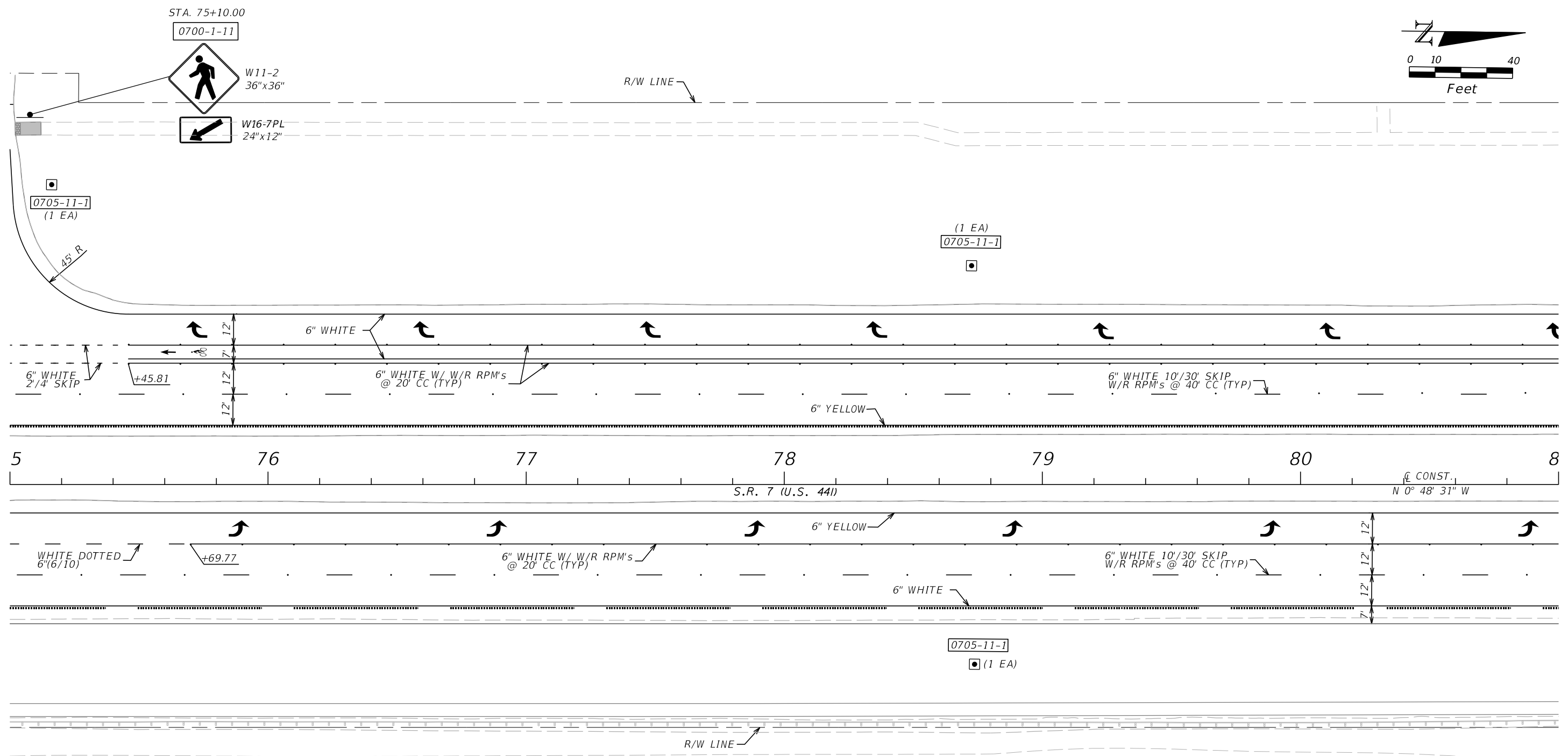
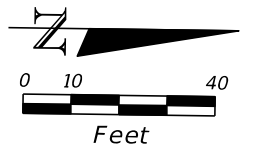
ENGINEER OF RECORD:
 JULY C. JIMENEZ, P.E.
 P.E. LICENSE NUMBER 76125
 FDOT DISTRICT IV
 3400 WEST COMMERCIAL BLVD
 FT. LAUDERDALE, FL 33309

STATE OF FLORIDA DEPARTMENT OF TRANSPORTATION		
ROAD NO.	COUNTY	FINANCIAL PROJECT ID
SR 7	PALM BEACH	437836-1-52-01

**SIGNING AND PAVEMENT
MARKING PLANS**

SHEET NO.
S-16

THE OFFICIAL RECORD OF THIS SHEET IS THE ELECTRONIC FILE DIGITALLY SIGNED AND SEALED UNDER RULE 61G15-23.004, F.A.C.



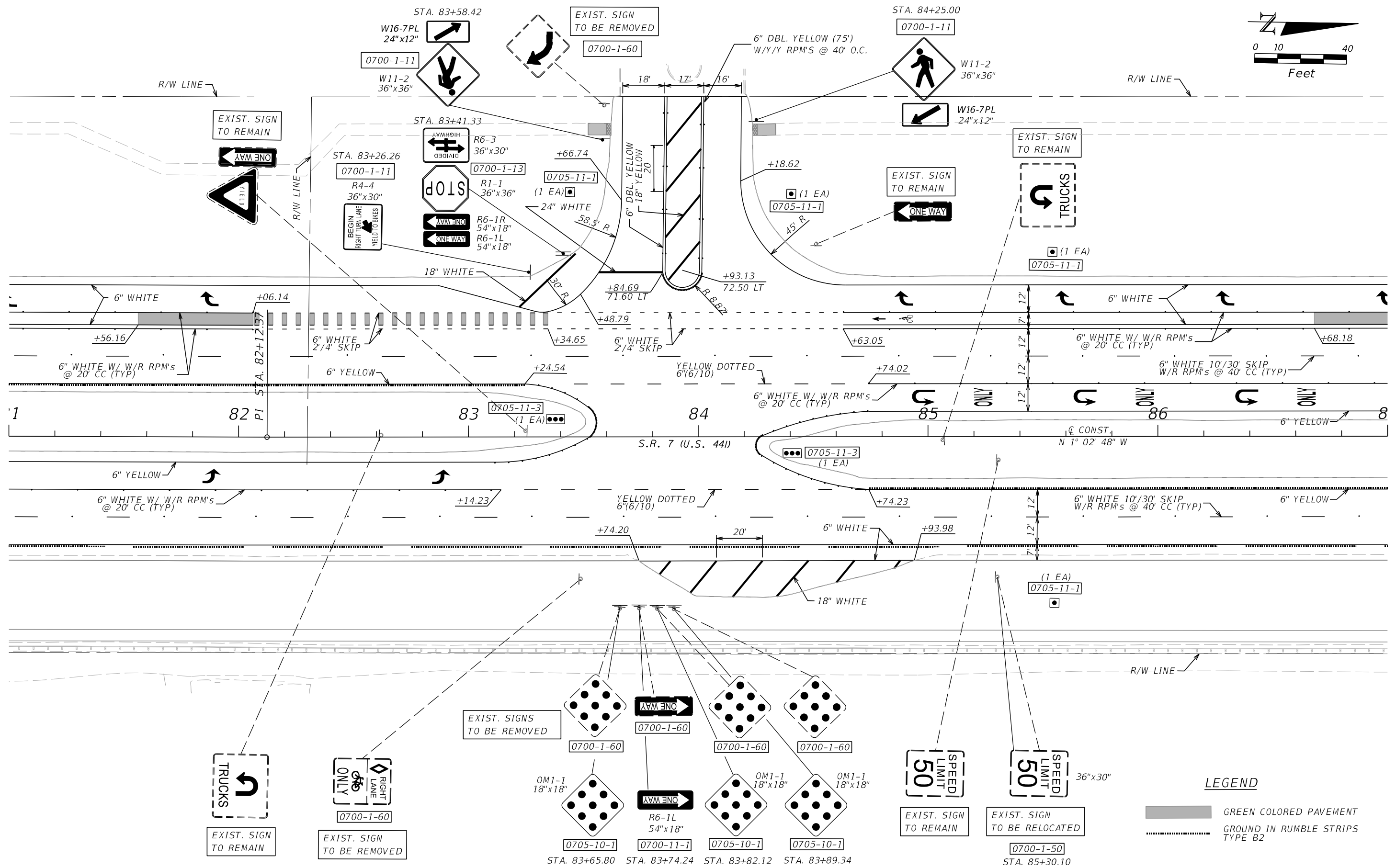
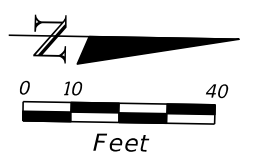


LEGEND

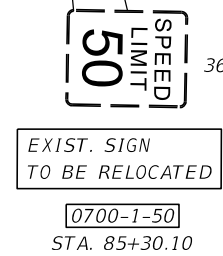
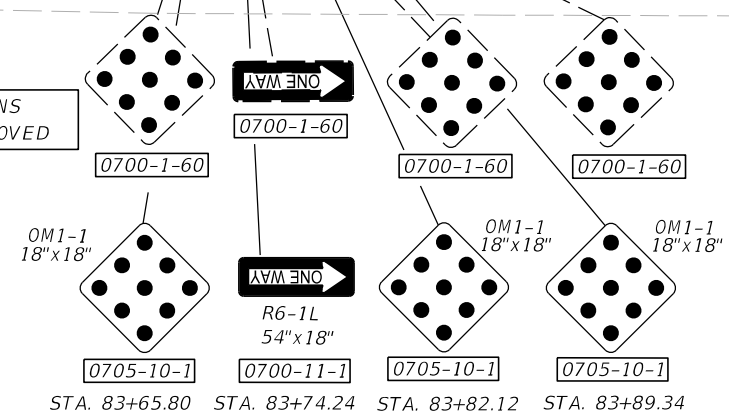
..... GROUND IN RUMBLE STRIPS
TYPE B2

REVISIONS				ENGINEER OF RECORD: JULY C. JIMENEZ, P.E. P.E. LICENSE NUMBER 76125 FDOT DISTRICT IV 3400 WEST COMMERCIAL BLVD FT. LAUDERDALE, FL 33309	STATE OF FLORIDA DEPARTMENT OF TRANSPORTATION			SIGNING AND PAVEMENT MARKING PLANS	SHEET NO.
DATE	DESCRIPTION	DATE	DESCRIPTION		ROAD NO.	COUNTY	FINANCIAL PROJECT ID		
					SR 7	PALM BEACH	437836-1-52-01		S-17

THE OFFICIAL RECORD OF THIS SHEET IS THE ELECTRONIC FILE DIGITALLY SIGNED AND SEALED UNDER RULE 61G15-23.004, F.A.C.



EXIST. SIGNS TO BE REMOVED



LEGEND

- GREEN COLORED PAVEMENT
- GROUND IN RUMBLE STRIPS TYPE B2

REVISIONS			
DATE	DESCRIPTION	DATE	DESCRIPTION

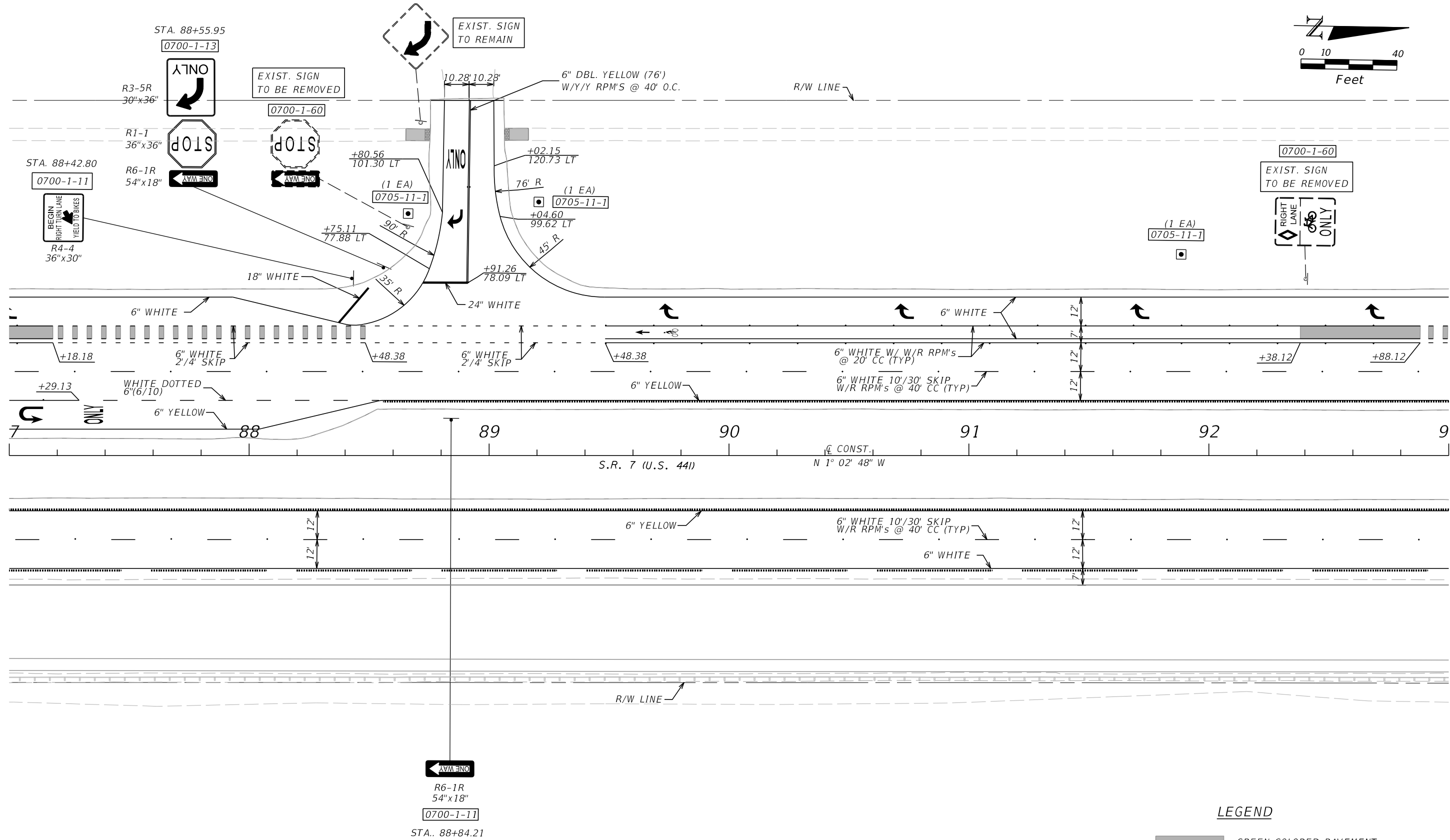
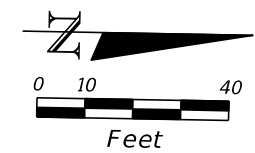
ENGINEER OF RECORD:
 JULY C. JIMENEZ, P.E.
 P.E. LICENSE NUMBER 76125
 FDOT DISTRICT IV
 3400 WEST COMMERCIAL BLVD
 FT. LAUDERDALE, FL 33309

STATE OF FLORIDA DEPARTMENT OF TRANSPORTATION		
ROAD NO.	COUNTY	FINANCIAL PROJECT ID
SR 7	PALM BEACH	437836-1-52-01

**SIGNING AND PAVEMENT
MARKING PLANS**

SHEET NO.
S-18

THE OFFICIAL RECORD OF THIS SHEET IS THE ELECTRONIC FILE DIGITALLY SIGNED AND SEALED UNDER RULE 61G15-23.004, F.A.C.



LEGEND

- GREEN COLORED PAVEMENT
- GROUND IN RUMBLE STRIPS TYPE B2

REVISIONS			
DATE	DESCRIPTION	DATE	DESCRIPTION

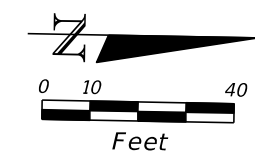
ENGINEER OF RECORD:
 JULY C. JIMENEZ, P.E.
 P.E. LICENSE NUMBER 76125
 FDOT DISTRICT IV
 3400 WEST COMMERCIAL BLVD
 FT. LAUDERDALE, FL 33309

STATE OF FLORIDA DEPARTMENT OF TRANSPORTATION		
ROAD NO.	COUNTY	FINANCIAL PROJECT ID
SR 7	PALM BEACH	437836-1-52-01

**SIGNING AND PAVEMENT
MARKING PLANS**

SHEET NO.
S-19

THE OFFICIAL RECORD OF THIS SHEET IS THE ELECTRONIC FILE DIGITALLY SIGNED AND SEALED UNDER RULE 61G15-23.004, F.A.C.

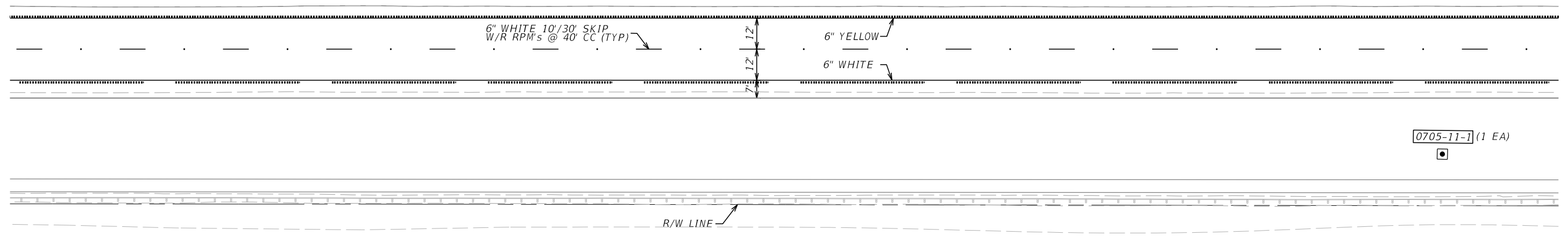
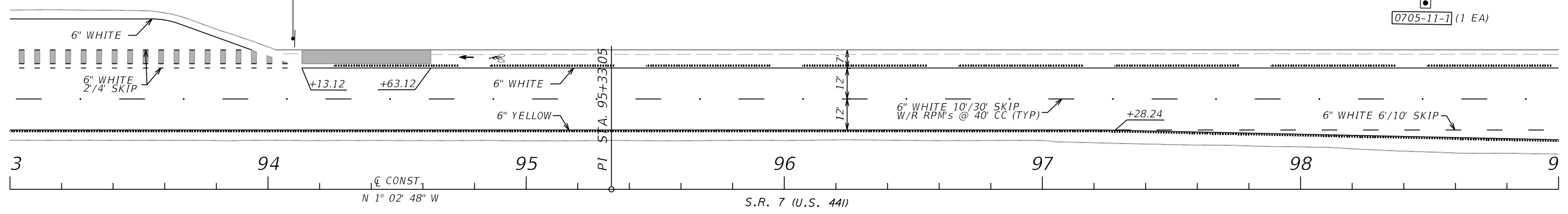


R/W LINE

STA. 94+09.64
 0700-1-11
 R4-4
 36" x 30"



0705-11-1 (1 EA)



0705-11-1 (1 EA)

R/W LINE

LEGEND

- GREEN COLORED PAVEMENT
- GROUND IN RUMBLE STRIPS TYPE B2

REVISIONS			
DATE	DESCRIPTION	DATE	DESCRIPTION

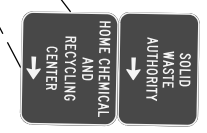
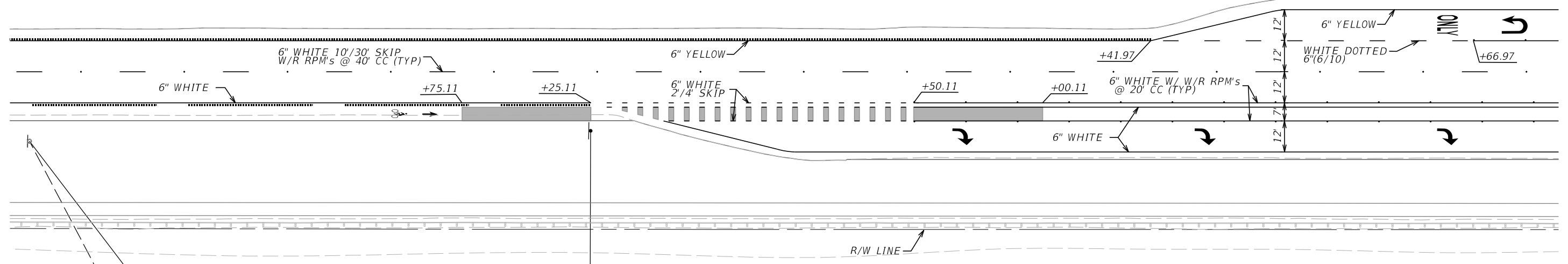
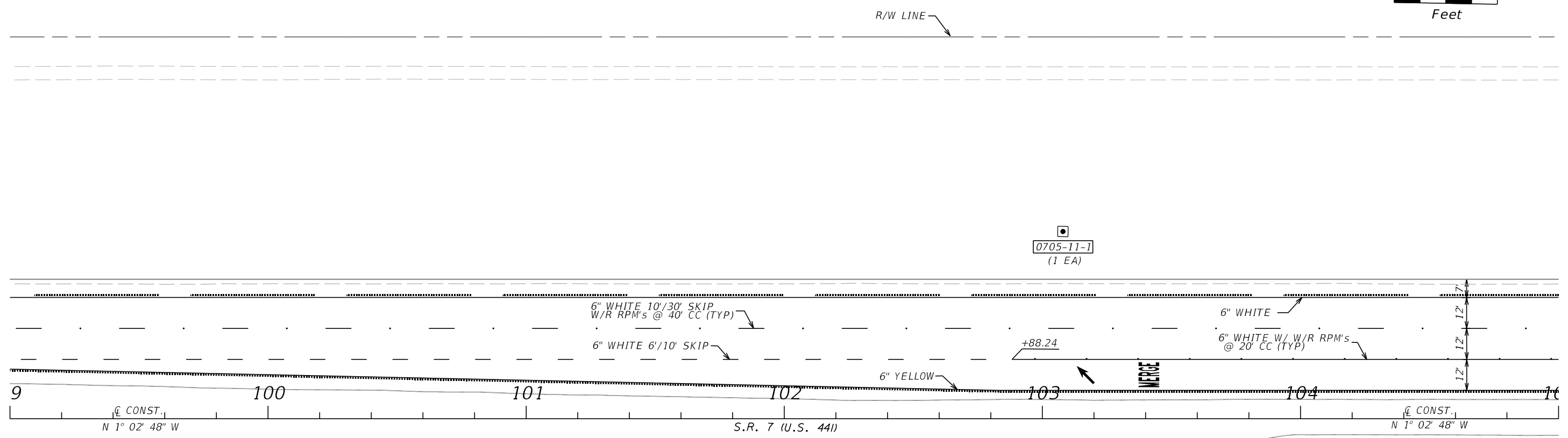
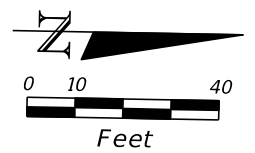
ENGINEER OF RECORD:
 JULY C. JIMENEZ, P.E.
 P.E. LICENSE NUMBER 76125
 FDOT DISTRICT IV
 3400 WEST COMMERCIAL BLVD
 FT. LAUDERDALE, FL 33309

STATE OF FLORIDA DEPARTMENT OF TRANSPORTATION		
ROAD NO.	COUNTY	FINANCIAL PROJECT ID
SR 7	PALM BEACH	437836-1-52-01

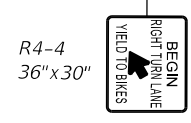
**SIGNING AND PAVEMENT
MARKING PLANS**

SHEET NO.
S-20

THE OFFICIAL RECORD OF THIS SHEET IS THE ELECTRONIC FILE DIGITALLY SIGNED AND SEALED UNDER RULE 61G15-23.004, F.A.C.



0700-1-50
EXIST. SIGN
TO BE RELOCATED
STA. 99+07.57



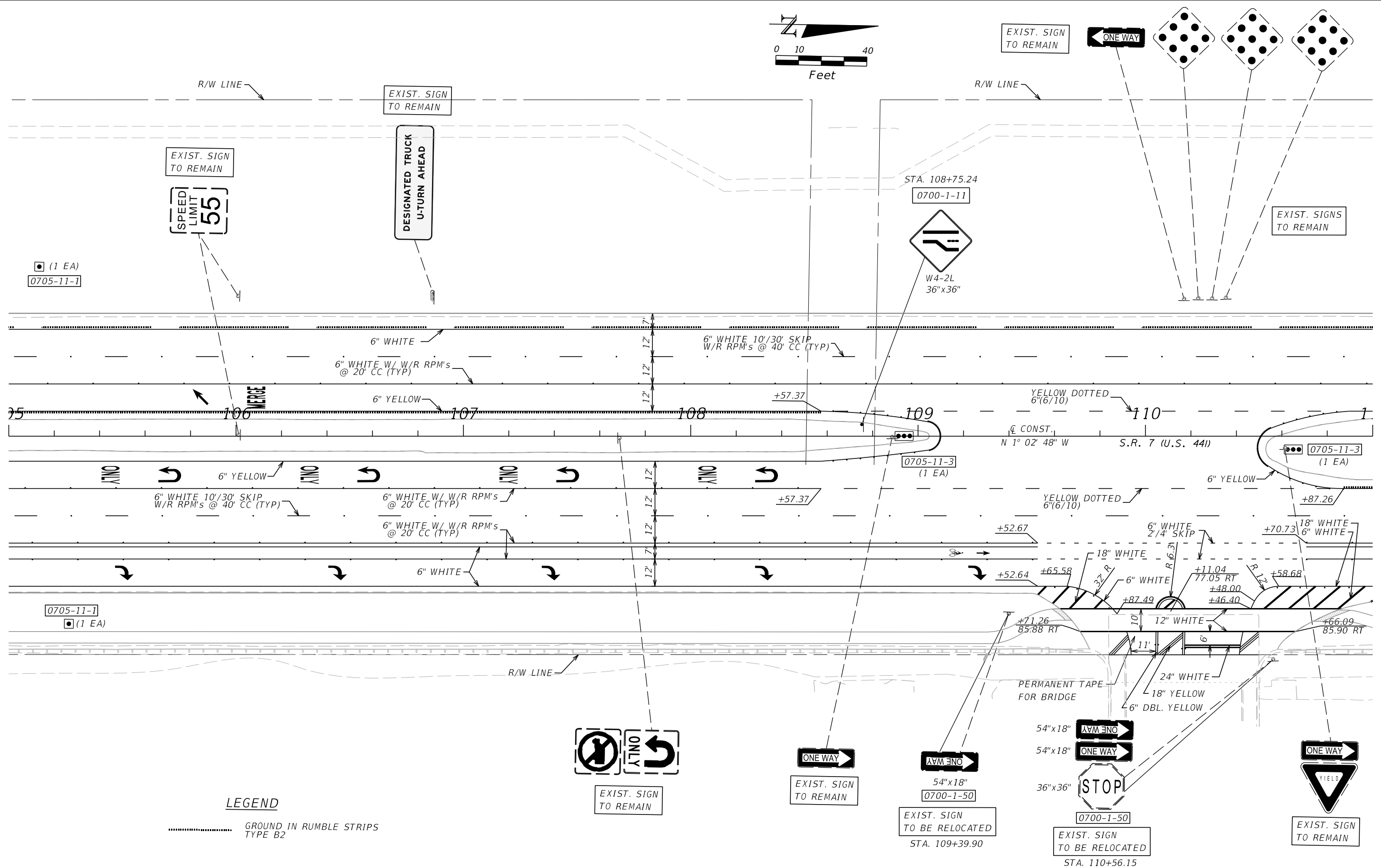
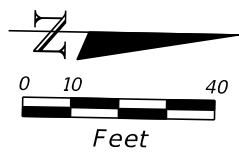
R4-4
36"x30"
0700-1-11
STA. 101+24.97

LEGEND

	GREEN COLORED PAVEMENT
	GROUND IN RUMBLE STRIPS TYPE B2

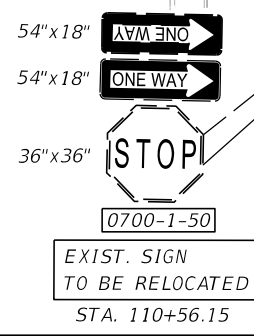
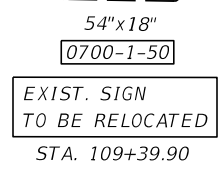

REVISIONS				ENGINEER OF RECORD: JULY C. JIMENEZ, P.E. P.E. LICENSE NUMBER 76125 FDOT DISTRICT IV 3400 WEST COMMERCIAL BLVD FT. LAUDERDALE, FL 33309	STATE OF FLORIDA DEPARTMENT OF TRANSPORTATION			SIGNING AND PAVEMENT MARKING PLANS	SHEET NO.
DATE	DESCRIPTION	DATE	DESCRIPTION		ROAD NO.	COUNTY	FINANCIAL PROJECT ID		
						SR 7	PALM BEACH		437836-1-52-01

THE OFFICIAL RECORD OF THIS SHEET IS THE ELECTRONIC FILE DIGITALLY SIGNED AND SEALED UNDER RULE 61G15-23.004, F.A.C.



LEGEND

..... GROUND IN RUMBLE STRIPS
TYPE B2



REVISIONS			
DATE	DESCRIPTION	DATE	DESCRIPTION

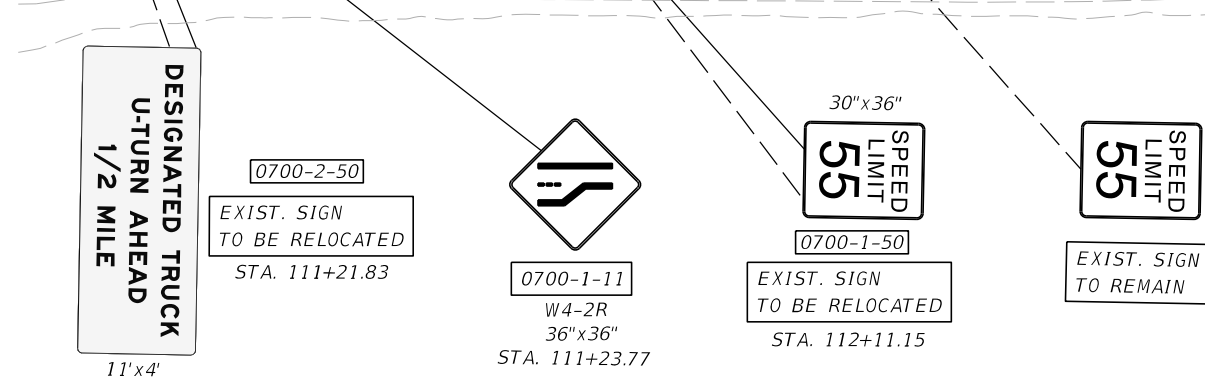
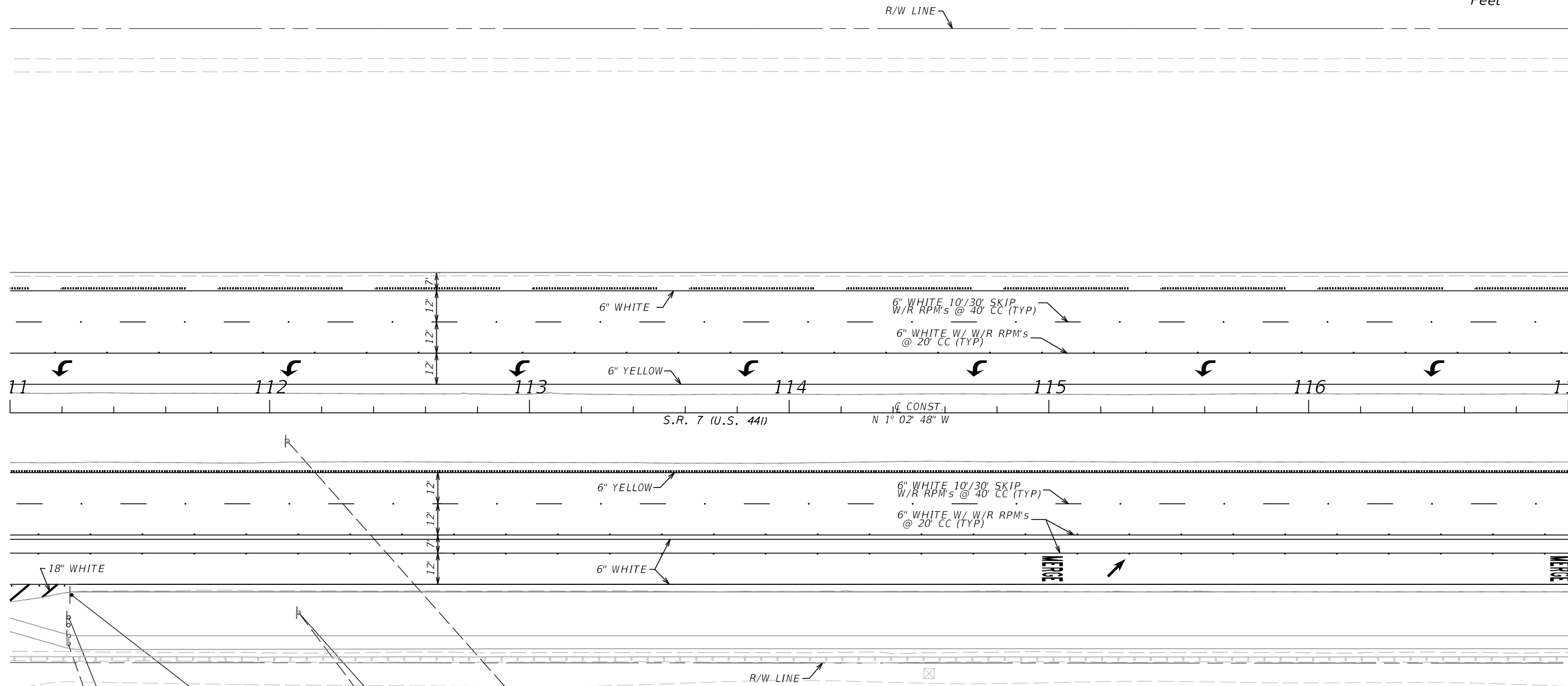
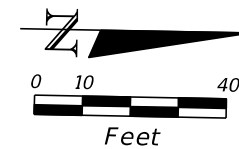
ENGINEER OF RECORD:
JULY C. JIMENEZ, P.E.
P.E. LICENSE NUMBER 76125
FDOT DISTRICT IV
3400 WEST COMMERCIAL BLVD
FT. LAUDERDALE, FL 33309

STATE OF FLORIDA DEPARTMENT OF TRANSPORTATION		
ROAD NO.	COUNTY	FINANCIAL PROJECT ID
SR 7	PALM BEACH	437836-1-52-01

SIGNING AND PAVEMENT MARKING PLANS

SHEET NO.
S-22

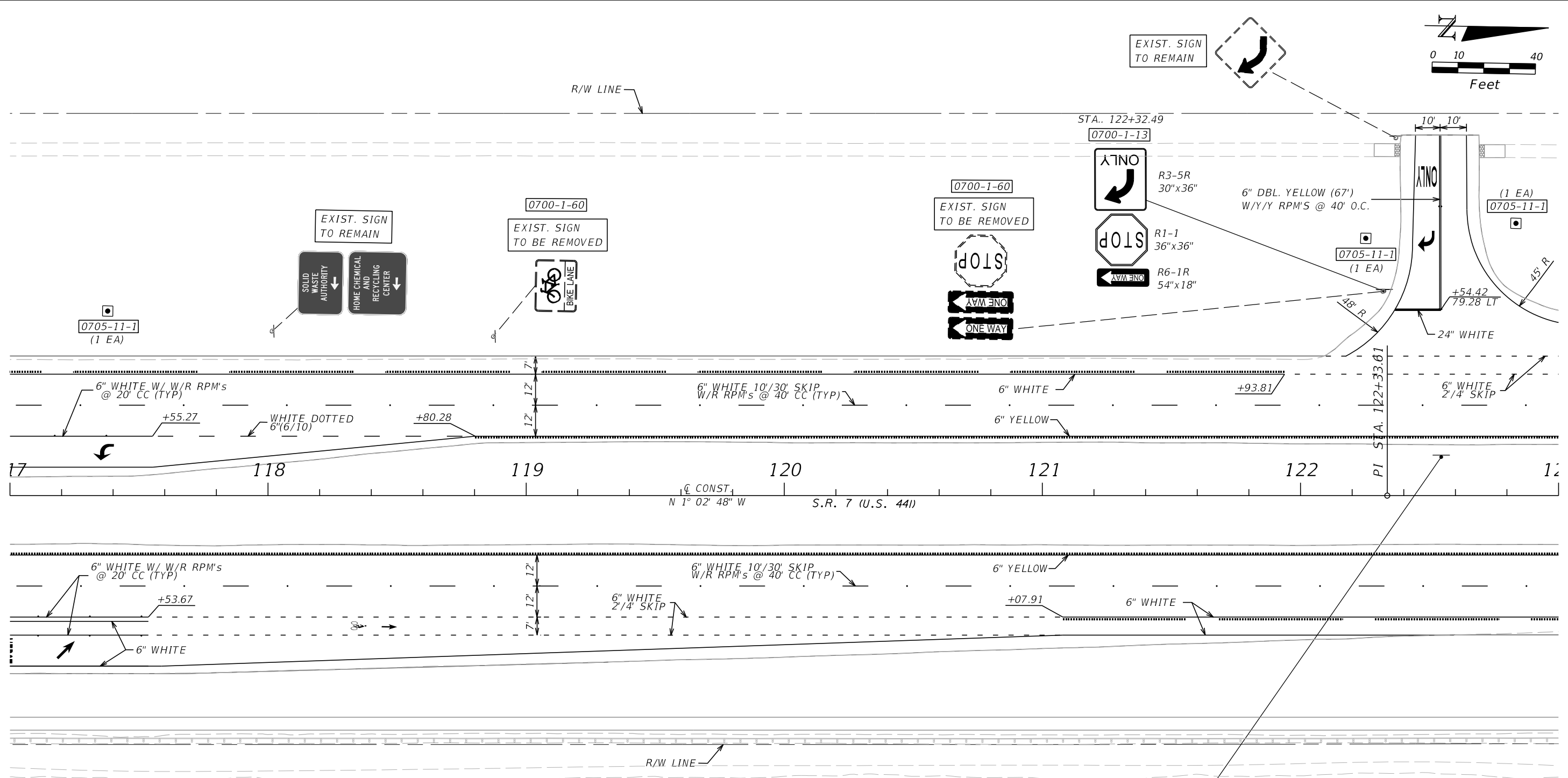
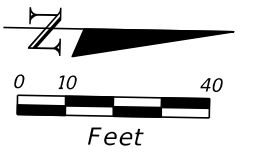
THE OFFICIAL RECORD OF THIS SHEET IS THE ELECTRONIC FILE DIGITALLY SIGNED AND SEALED UNDER RULE 61G15-23.004, F.A.C.



LEGEND
 GROUND IN RUMBLE STRIPS
 TYPE B2

REVISIONS				ENGINEER OF RECORD: JULY C. JIMENEZ, P.E. P.E. LICENSE NUMBER 76125 FDOT DISTRICT IV 3400 WEST COMMERCIAL BLVD FT. LAUDERDALE, FL 33309	STATE OF FLORIDA DEPARTMENT OF TRANSPORTATION			SHEET NO. S-23
DATE	DESCRIPTION	DATE	DESCRIPTION		ROAD NO.	COUNTY	FINANCIAL PROJECT ID	
					SR 7	PALM BEACH	437836-1-52-01	

THE OFFICIAL RECORD OF THIS SHEET IS THE ELECTRONIC FILE DIGITALLY SIGNED AND SEALED UNDER RULE 61G15-23.004, F.A.C.



EXIST. SIGN TO REMAIN

EXIST. SIGN TO REMAIN
SOLID WASTE AUTHORITY
HOME CHEMICAL AND RECYCLING CENTER

EXIST. SIGN TO BE REMOVED
BIKE LANE

EXIST. SIGN TO BE REMOVED
STOP
ONE WAY

R3-5R 30"x36"
ONLY
R1-1 36"x36"
STOP
R6-1R 54"x18"
ONE WAY

10' 10'
ONE WAY
6" DBL. YELLOW (67') W/Y/Y RPM'S @ 40' O.C.
0705-11-1 (1 EA)
+54.42
79.28 LT
24" WHITE
45' R
48' R

6" WHITE W/ W/R RPM'S @ 20' CC (TYP) +55.27
WHITE DOTTED 6"(6/10)
+80.28
118 119 120 121 122
6" WHITE 10'/30' SKIP W/R RPM'S @ 40' CC (TYP)
6" WHITE
6" YELLOW +93.81
6" WHITE 2'/4' SKIP

6" WHITE W/ W/R RPM'S @ 20' CC (TYP) +53.67
6" WHITE
6" WHITE 2'/4' SKIP
6" WHITE 10'/30' SKIP W/R RPM'S @ 40' CC (TYP)
6" YELLOW +07.91
6" WHITE

ONE WAY
R6-1R 54"x18"
0700-1-11
STA. 122+54.51

LEGEND

..... GROUND IN RUMBLE STRIPS TYPE B2

REVISIONS			
DATE	DESCRIPTION	DATE	DESCRIPTION

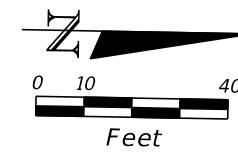
ENGINEER OF RECORD:
JULY C. JIMENEZ, P.E.
P.E. LICENSE NUMBER 76125
FDOT DISTRICT IV
3400 WEST COMMERCIAL BLVD
FT. LAUDERDALE, FL 33309

STATE OF FLORIDA DEPARTMENT OF TRANSPORTATION		
ROAD NO.	COUNTY	FINANCIAL PROJECT ID
SR 7	PALM BEACH	437836-1-52-01

SIGNING AND PAVEMENT MARKING PLANS

SHEET NO.
S-24

THE OFFICIAL RECORD OF THIS SHEET IS THE ELECTRONIC FILE DIGITALLY SIGNED AND SEALED UNDER RULE 61G15-23.004, F.A.C.

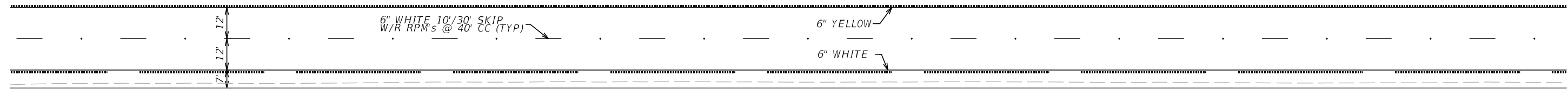
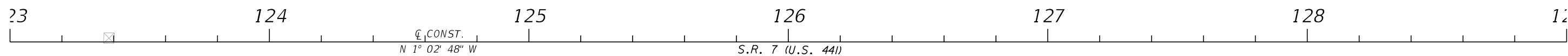
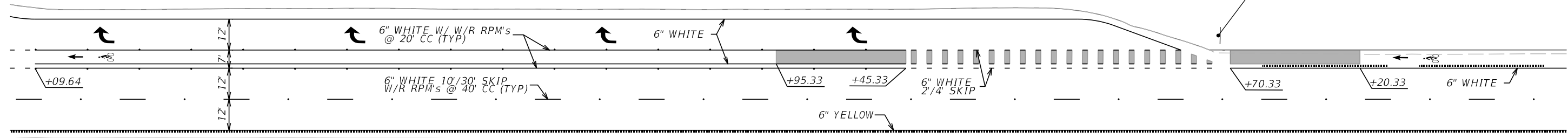


R/W LINE

STA. 127+65.72
[0700-1-11]

R4-4
36"x30"
BEGIN
RIGHT TURN LANE
YIELD TO BIKES

(1 EA)
[0705-11-1]



[0705-11-1]
(1 EA)

R/W LINE

LEGEND

- GREEN COLORED PAVEMENT
- GROUND IN RUMBLE STRIPS TYPE B2

REVISIONS			
DATE	DESCRIPTION	DATE	DESCRIPTION

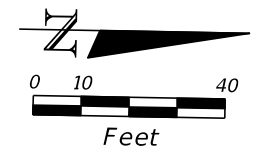
ENGINEER OF RECORD:
JULY C. JIMENEZ, P.E.
P.E. LICENSE NUMBER 76125
FDOT DISTRICT IV
3400 WEST COMMERCIAL BLVD
FT. LAUDERDALE, FL 33309

STATE OF FLORIDA DEPARTMENT OF TRANSPORTATION		
ROAD NO.	COUNTY	FINANCIAL PROJECT ID
SR 7	PALM BEACH	437836-1-52-01

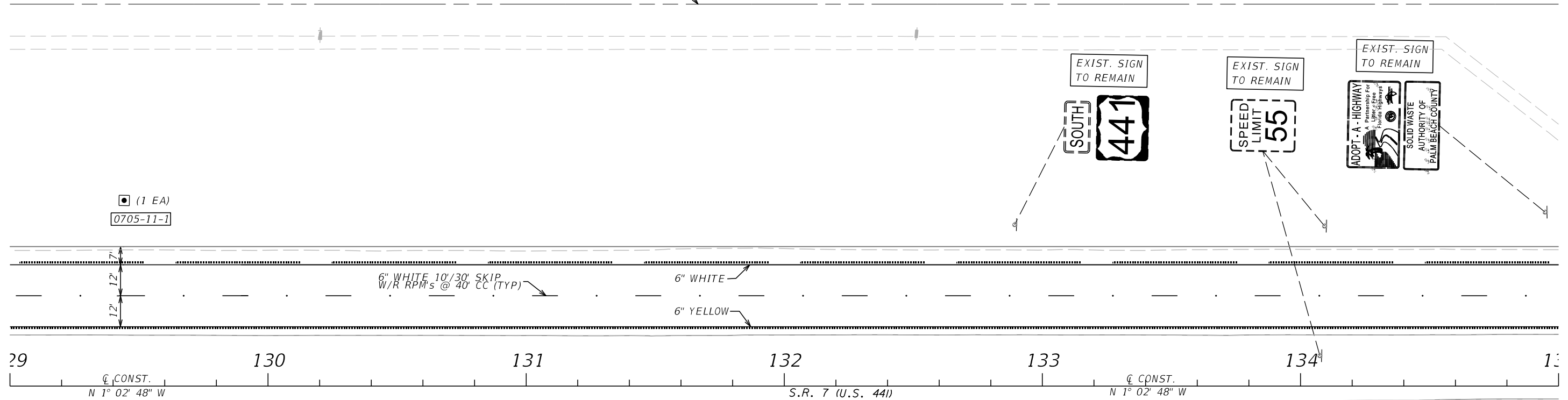
**SIGNING AND PAVEMENT
MARKING PLANS**

SHEET NO.
S-25


THE OFFICIAL RECORD OF THIS SHEET IS THE ELECTRONIC FILE DIGITALLY SIGNED AND SEALED UNDER RULE 61G15-23.004, F.A.C.




R/W LINE




EXIST. SIGN TO REMAIN



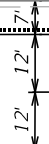
EXIST. SIGN TO REMAIN



EXIST. SIGN TO REMAIN



0705-11-1 (1 EA)

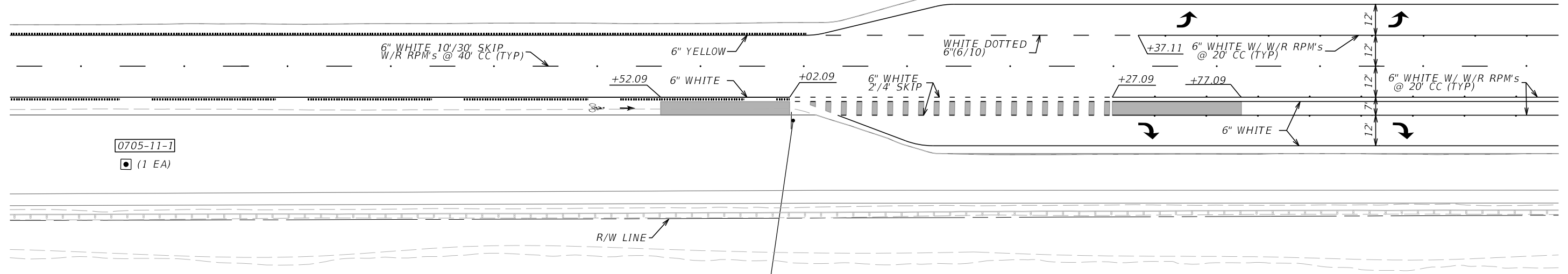


6" WHITE 10'/30' SKIP W/R RPM'S @ 40' CC (TYP)

6" WHITE

6" YELLOW

129 130 131 132 133 134 135
 N 1° 02' 48" W S.R. 7 (U.S. 441) N 1° 02' 48" W



0705-11-1 (1 EA)

R4-4 36"x30"



0700-1-11

STA. 132+03.00

LEGEND

- GREEN COLORED PAVEMENT
- GROUND IN RUMBLE STRIPS TYPE B2

REVISIONS			
DATE	DESCRIPTION	DATE	DESCRIPTION

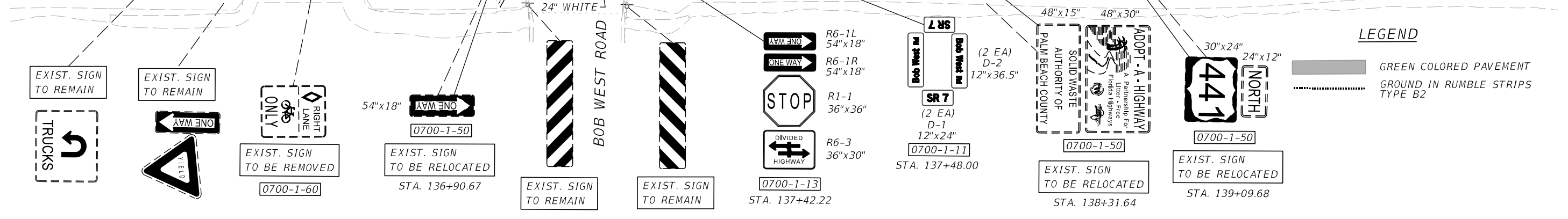
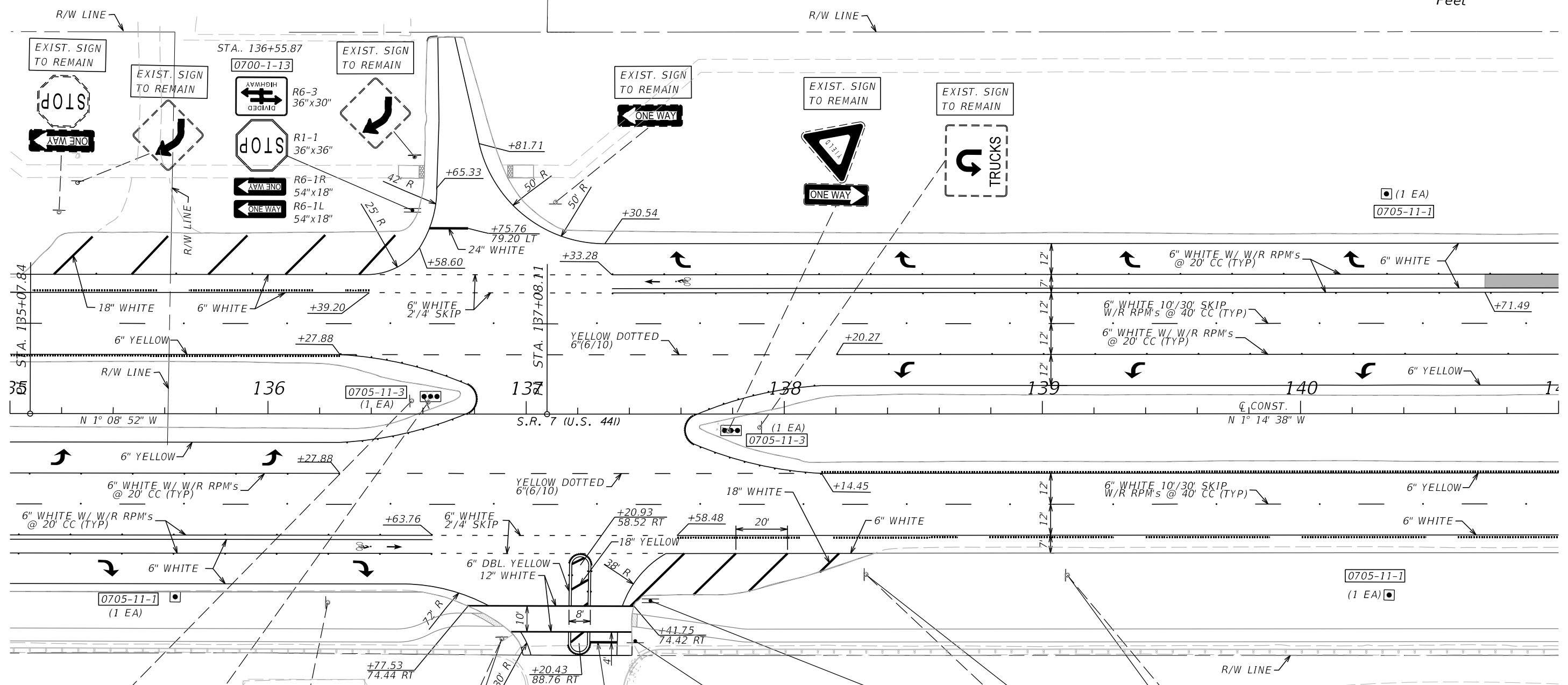
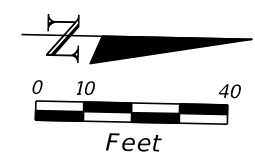
ENGINEER OF RECORD:
 JULY C. JIMENEZ, P.E.
 P.E. LICENSE NUMBER 76125
 FDOT DISTRICT IV
 3400 WEST COMMERCIAL BLVD
 FT. LAUDERDALE, FL 33309

STATE OF FLORIDA DEPARTMENT OF TRANSPORTATION		
ROAD NO.	COUNTY	FINANCIAL PROJECT ID
SR 7	PALM BEACH	437836-1-52-01

**SIGNING AND PAVEMENT
MARKING PLANS**

SHEET NO.
S-26

THE OFFICIAL RECORD OF THIS SHEET IS THE ELECTRONIC FILE DIGITALLY SIGNED AND SEALED UNDER RULE 61G15-23.004, F.A.C.



LEGEND

- GREEN COLORED PAVEMENT
- GROUND IN RUMBLE STRIPS TYPE B2

REVISIONS			
DATE	DESCRIPTION	DATE	DESCRIPTION

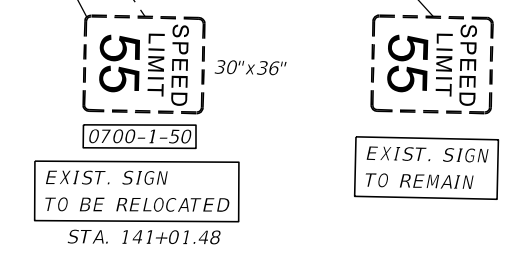
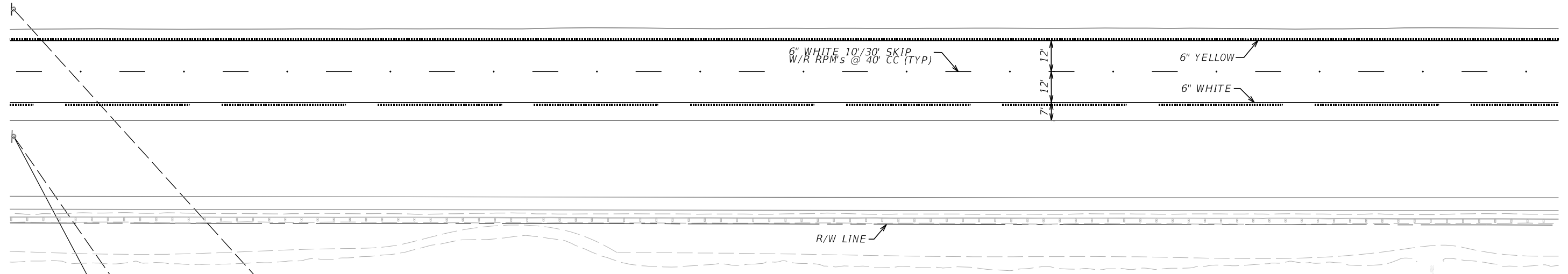
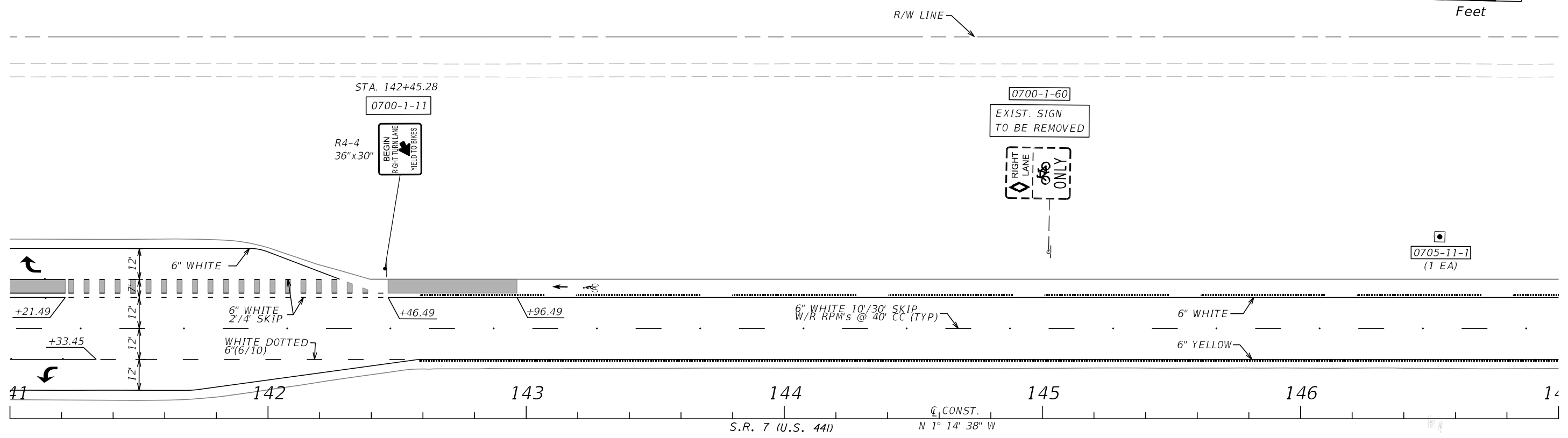
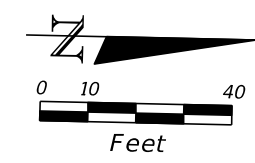
ENGINEER OF RECORD:
 JULY C. JIMENEZ, P.E.
 P.E. LICENSE NUMBER 76125
 FDOT DISTRICT IV
 3400 WEST COMMERCIAL BLVD
 FT. LAUDERDALE, FL 33309

STATE OF FLORIDA DEPARTMENT OF TRANSPORTATION		
ROAD NO.	COUNTY	FINANCIAL PROJECT ID
SR 7	PALM BEACH	437836-1-52-01

SIGNING AND PAVEMENT MARKING PLANS

SHEET NO.
S-27

THE OFFICIAL RECORD OF THIS SHEET IS THE ELECTRONIC FILE DIGITALLY SIGNED AND SEALED UNDER RULE 61G15-23.004, F.A.C.



LEGEND

	GREEN COLORED PAVEMENT
	GROUND IN RUMBLE STRIPS TYPE B2

REVISIONS			
DATE	DESCRIPTION	DATE	DESCRIPTION

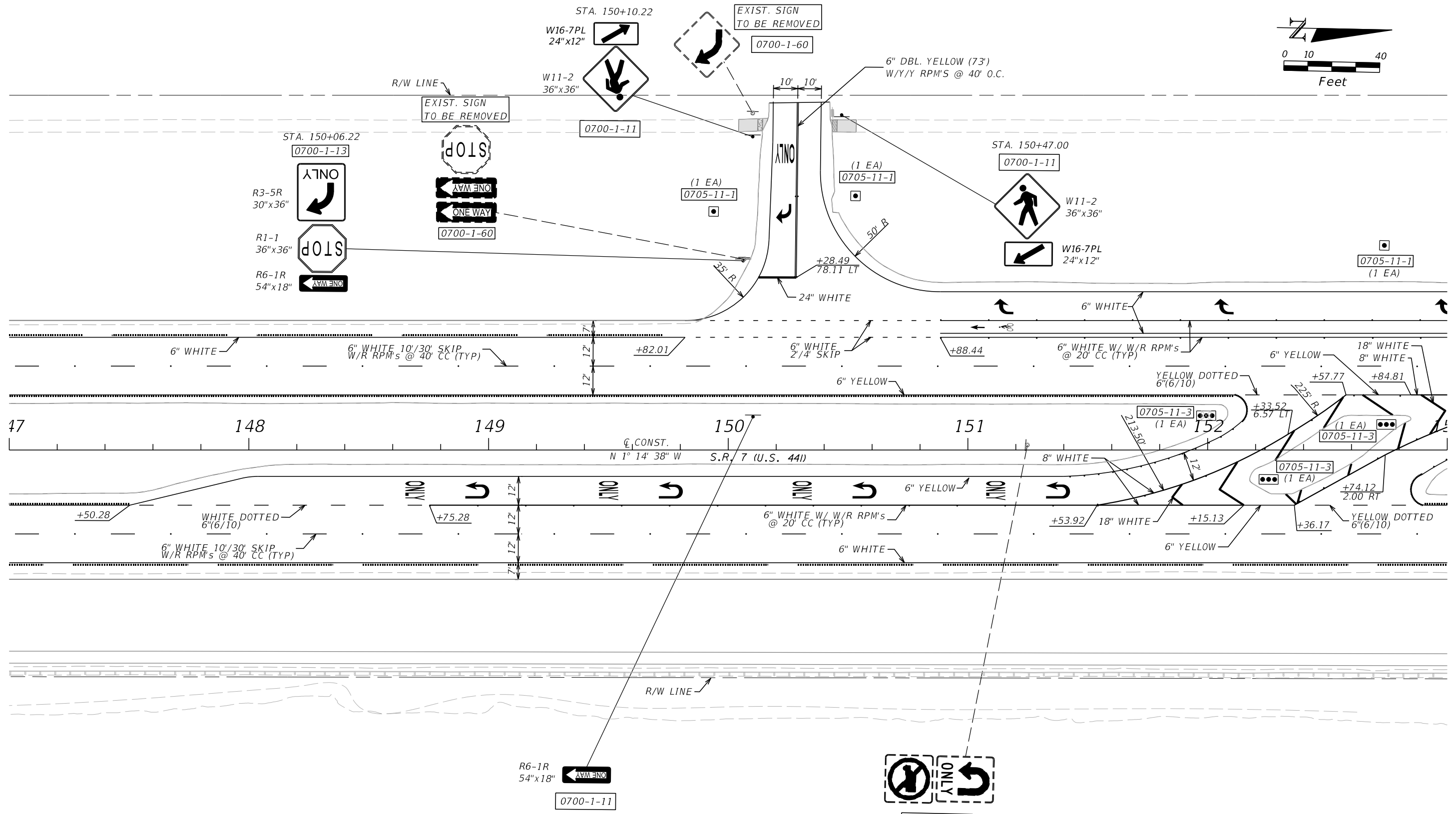
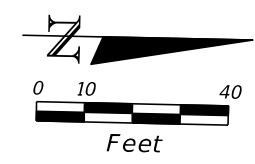
ENGINEER OF RECORD:
 JULY C. JIMENEZ, P.E.
 P.E. LICENSE NUMBER 76125
 FDOT DISTRICT IV
 3400 WEST COMMERCIAL BLVD
 FT. LAUDERDALE, FL 33309

STATE OF FLORIDA DEPARTMENT OF TRANSPORTATION		
ROAD NO.	COUNTY	FINANCIAL PROJECT ID
SR 7	PALM BEACH	437836-1-52-01

**SIGNING AND PAVEMENT
MARKING PLANS**

SHEET NO.
S-28

THE OFFICIAL RECORD OF THIS SHEET IS THE ELECTRONIC FILE DIGITALLY SIGNED AND SEALED UNDER RULE 61G15-23.004, F.A.C.

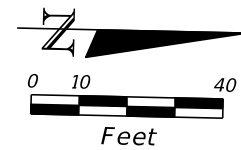


LEGEND

..... GROUND IN RUMBLE STRIPS
TYPE B2

REVISIONS				ENGINEER OF RECORD: JULY C. JIMENEZ, P.E. P.E. LICENSE NUMBER 76125 FDOT DISTRICT IV 3400 WEST COMMERCIAL BLVD FT. LAUDERDALE, FL 33309	STATE OF FLORIDA DEPARTMENT OF TRANSPORTATION			SHEET NO. S-29
DATE	DESCRIPTION	DATE	DESCRIPTION		ROAD NO.	COUNTY	FINANCIAL PROJECT ID	
					SR 7	PALM BEACH	437836-1-52-01	

THE OFFICIAL RECORD OF THIS SHEET IS THE ELECTRONIC FILE DIGITALLY SIGNED AND SEALED UNDER RULE 61G15-23.004, F.A.C.



R/W LINE

EXIST. SIGN
TO REMAIN



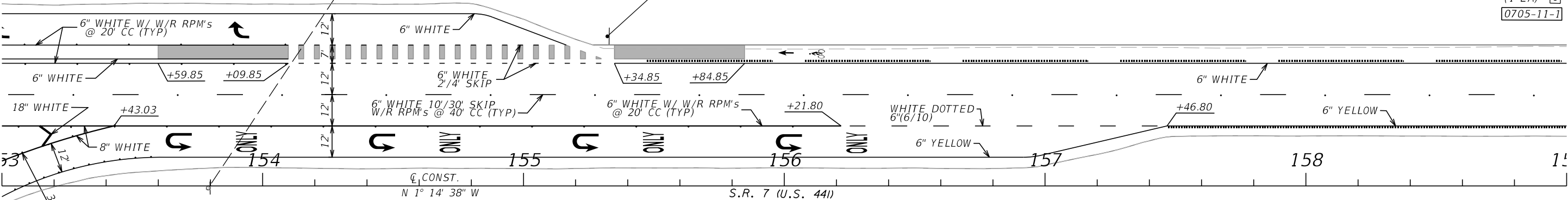
STA. 155+32.17

0700-1-11

R4-4
36"x30"



(1 EA) 0705-11-7



0705-11-3
(1 EA)

(1 EA) 0705-11-1

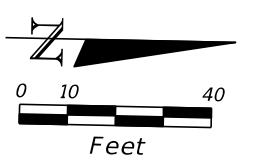
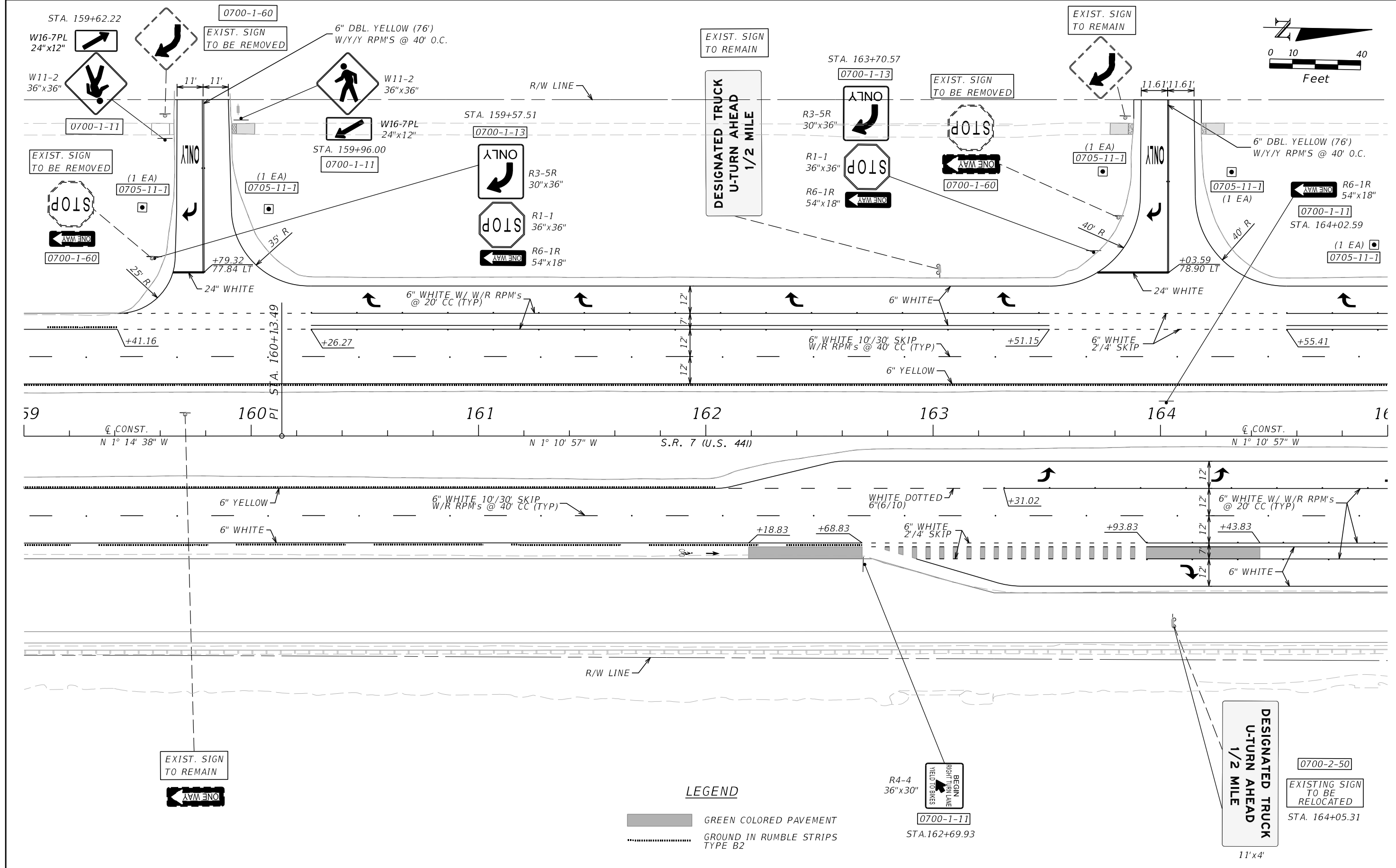
R/W LINE

LEGEND

- GREEN COLORED PAVEMENT
- GROUND IN RUMBLE STRIPS TYPE B2

REVISIONS				ENGINEER OF RECORD: JULY C. JIMENEZ, P.E. P.E. LICENSE NUMBER 76125 FDOT DISTRICT IV 3400 WEST COMMERCIAL BLVD FT. LAUDERDALE, FL 33309	STATE OF FLORIDA DEPARTMENT OF TRANSPORTATION			SIGNING AND PAVEMENT MARKING PLANS	SHEET NO.
DATE	DESCRIPTION	DATE	DESCRIPTION		ROAD NO.	COUNTY	FINANCIAL PROJECT ID		
					SR 7	PALM BEACH	437836-1-52-01		S-30

THE OFFICIAL RECORD OF THIS SHEET IS THE ELECTRONIC FILE DIGITALLY SIGNED AND SEALED UNDER RULE 61G15-23.004, F.A.C.



LEGEND

- GREEN COLORED PAVEMENT
- GROUND IN RUMBLE STRIPS TYPE B2

R4-4
36"x30"
0700-1-11
STA.162+69.93
BEGIN
RIGHT TURN LANE
YIELD TO BIKES

DESIGNATED TRUCK
U-TURN AHEAD
1/2 MILE
11'x4'

0700-2-50
EXISTING SIGN
TO BE
RELOCATED
STA. 164+05.31

REVISIONS			
DATE	DESCRIPTION	DATE	DESCRIPTION

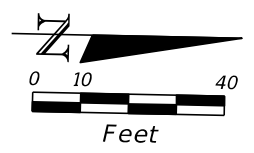
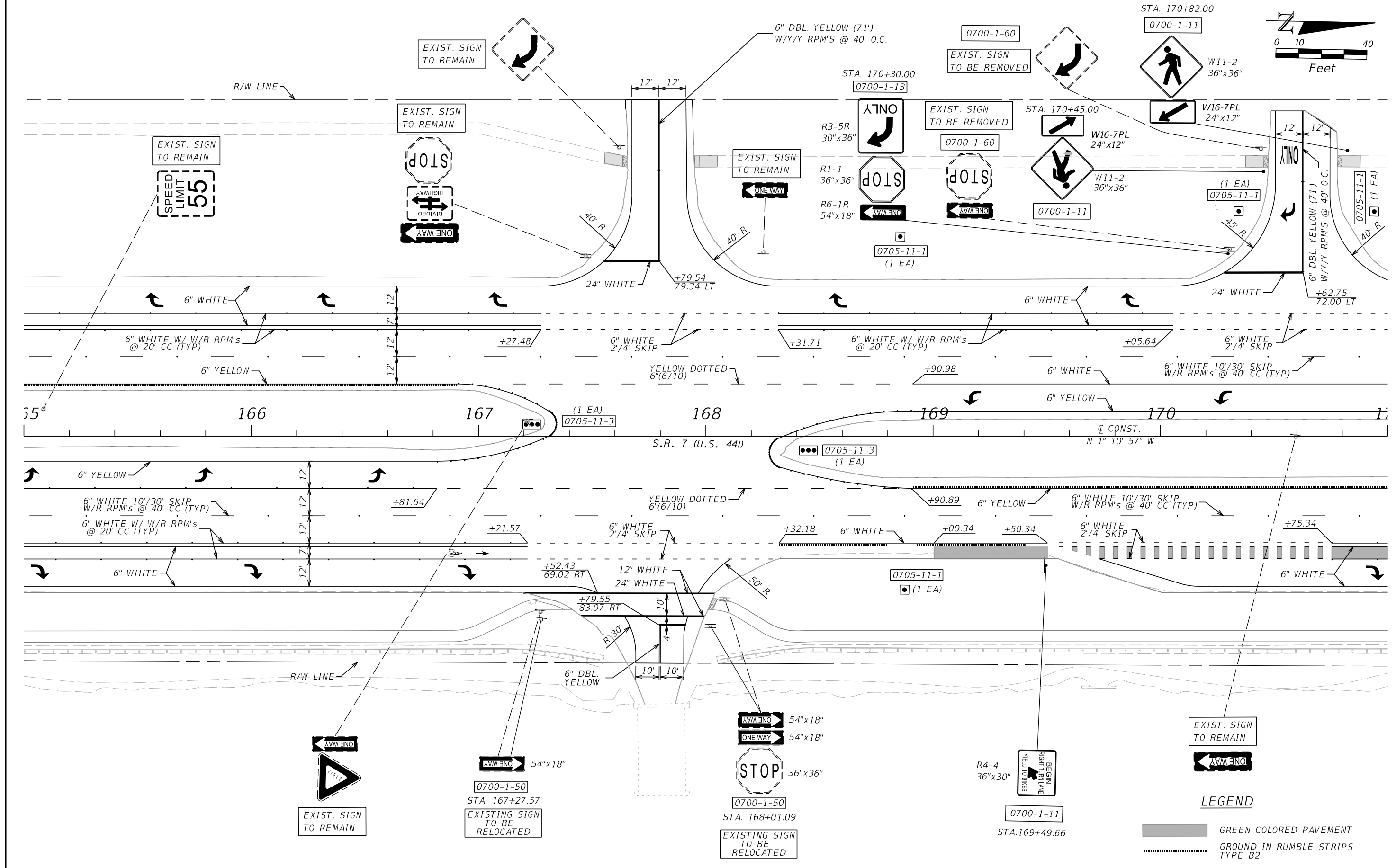
ENGINEER OF RECORD:
JULY C. JIMENEZ, P.E.
P.E. LICENSE NUMBER 76125
FDOT DISTRICT IV
3400 WEST COMMERCIAL BLVD
FT. LAUDERDALE, FL 33309

STATE OF FLORIDA DEPARTMENT OF TRANSPORTATION		
ROAD NO.	COUNTY	FINANCIAL PROJECT ID
SR 7	PALM BEACH	437836-1-52-01

**SIGNING AND PAVEMENT
MARKING PLANS**

SHEET NO.
S-31

THE OFFICIAL RECORD OF THIS SHEET IS THE ELECTRONIC FILE DIGITALLY SIGNED AND SEALED UNDER RULE 61G15-23.004, F.A.C.



LEGEND

- GREEN COLORED PAVEMENT
- GROUND IN RUMBLE STRIPS TYPE B2

REVISIONS			
DATE	DESCRIPTION	DATE	DESCRIPTION

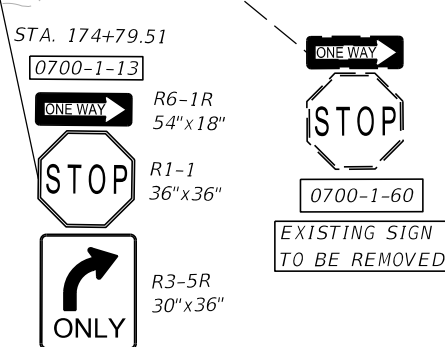
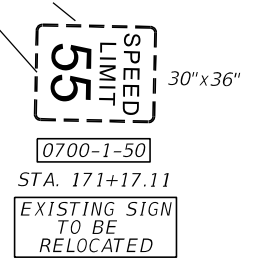
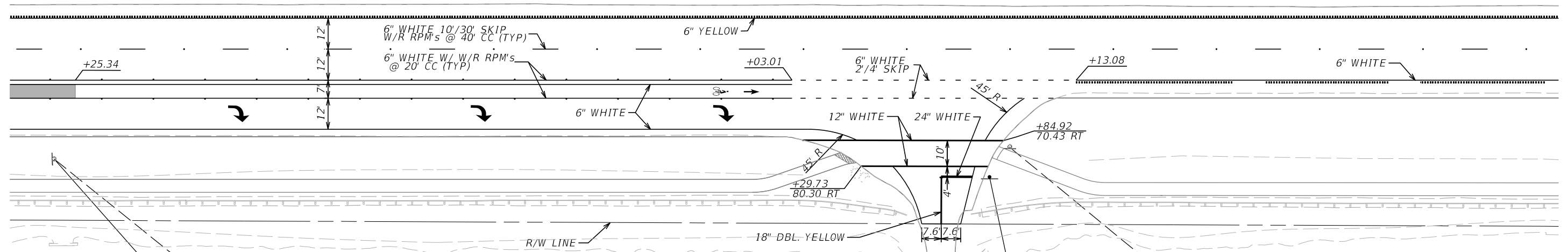
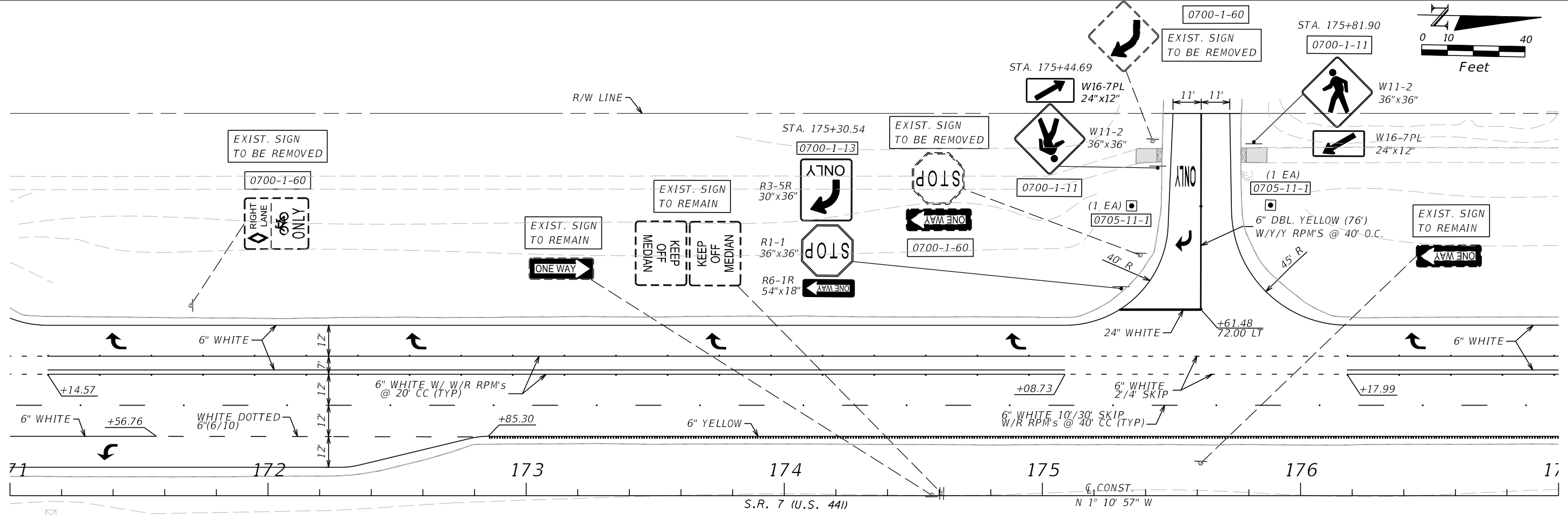
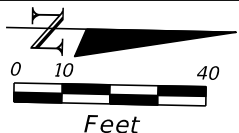
ENGINEER OF RECORD:
 JULY C. JIMENEZ, P.E.
 P.E. LICENSE NUMBER 76125
 FDOT DISTRICT IV
 3400 WEST COMMERCIAL BLVD
 FT. LAUDERDALE, FL 33309

STATE OF FLORIDA DEPARTMENT OF TRANSPORTATION		
ROAD NO.	COUNTY	FINANCIAL PROJECT ID
SR 7	PALM BEACH	437836-1-52-01

**SIGNING AND PAVEMENT
MARKING PLANS**

SHEET NO.
S-32

THE OFFICIAL RECORD OF THIS SHEET IS THE ELECTRONIC FILE DIGITALLY SIGNED AND SEALED UNDER RULE 61G15-23.004, F.A.C.



REVISIONS			
DATE	DESCRIPTION	DATE	DESCRIPTION

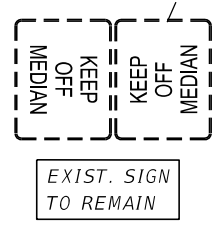
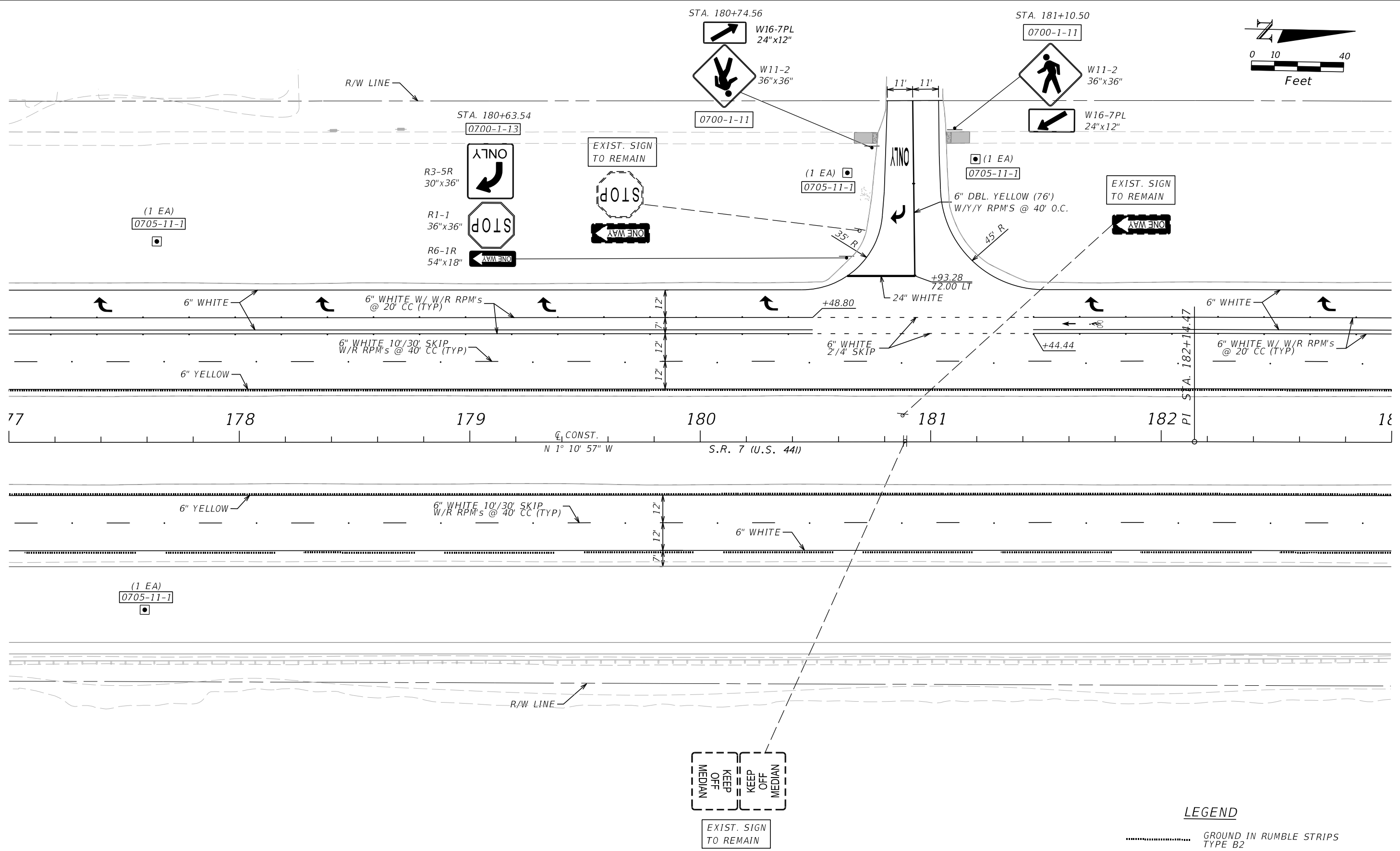
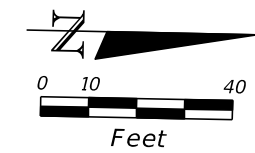
ENGINEER OF RECORD:
 JULY C. JIMENEZ, P.E.
 P.E. LICENSE NUMBER 76125
 FDOT DISTRICT IV
 3400 WEST COMMERCIAL BLVD
 FT. LAUDERDALE, FL 33309

STATE OF FLORIDA DEPARTMENT OF TRANSPORTATION		
ROAD NO.	COUNTY	FINANCIAL PROJECT ID
SR 7	PALM BEACH	437836-1-52-01

**SIGNING AND PAVEMENT
MARKING PLANS**

SHEET NO.
S-33

THE OFFICIAL RECORD OF THIS SHEET IS THE ELECTRONIC FILE DIGITALLY SIGNED AND SEALED UNDER RULE 61G15-23.004, F.A.C.



LEGEND

..... GROUND IN RUMBLE STRIPS
TYPE B2

REVISIONS			
DATE	DESCRIPTION	DATE	DESCRIPTION

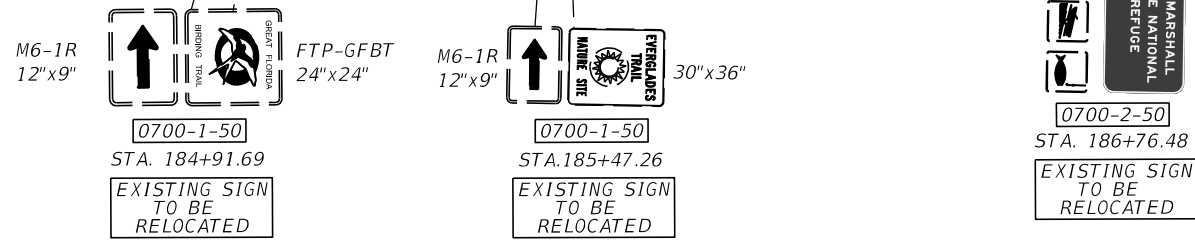
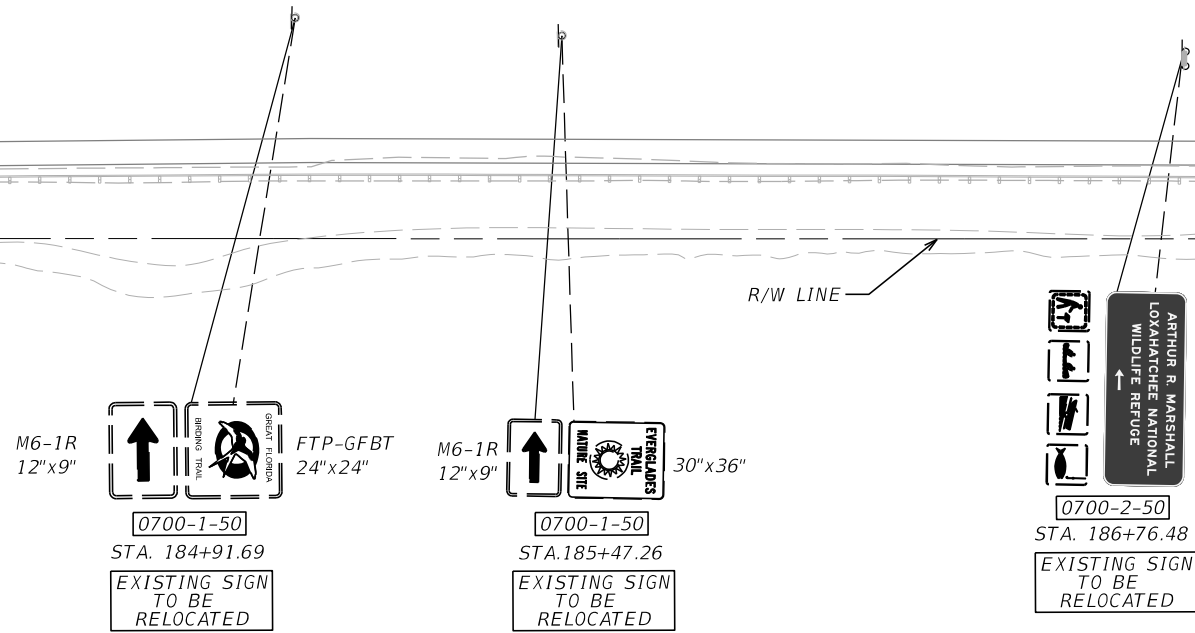
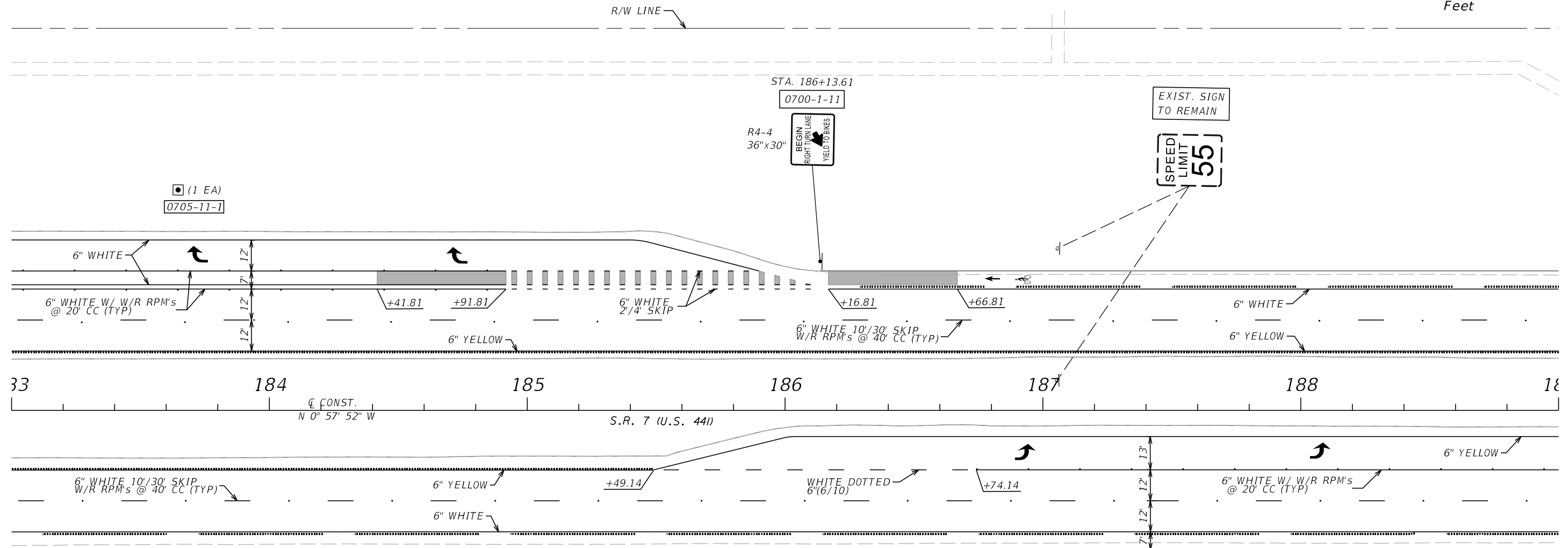
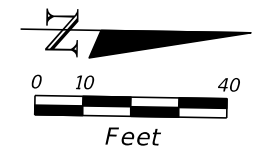
ENGINEER OF RECORD:
JULY C. JIMENEZ, P.E.
P.E. LICENSE NUMBER 76125
FDOT DISTRICT IV
3400 WEST COMMERCIAL BLVD
FT. LAUDERDALE, FL 33309

STATE OF FLORIDA DEPARTMENT OF TRANSPORTATION		
ROAD NO.	COUNTY	FINANCIAL PROJECT ID
SR 7	PALM BEACH	437836-1-52-01

**SIGNING AND PAVEMENT
MARKING PLANS**

SHEET NO.
S-34

THE OFFICIAL RECORD OF THIS SHEET IS THE ELECTRONIC FILE DIGITALLY SIGNED AND SEALED UNDER RULE 61G15-23.004, F.A.C.

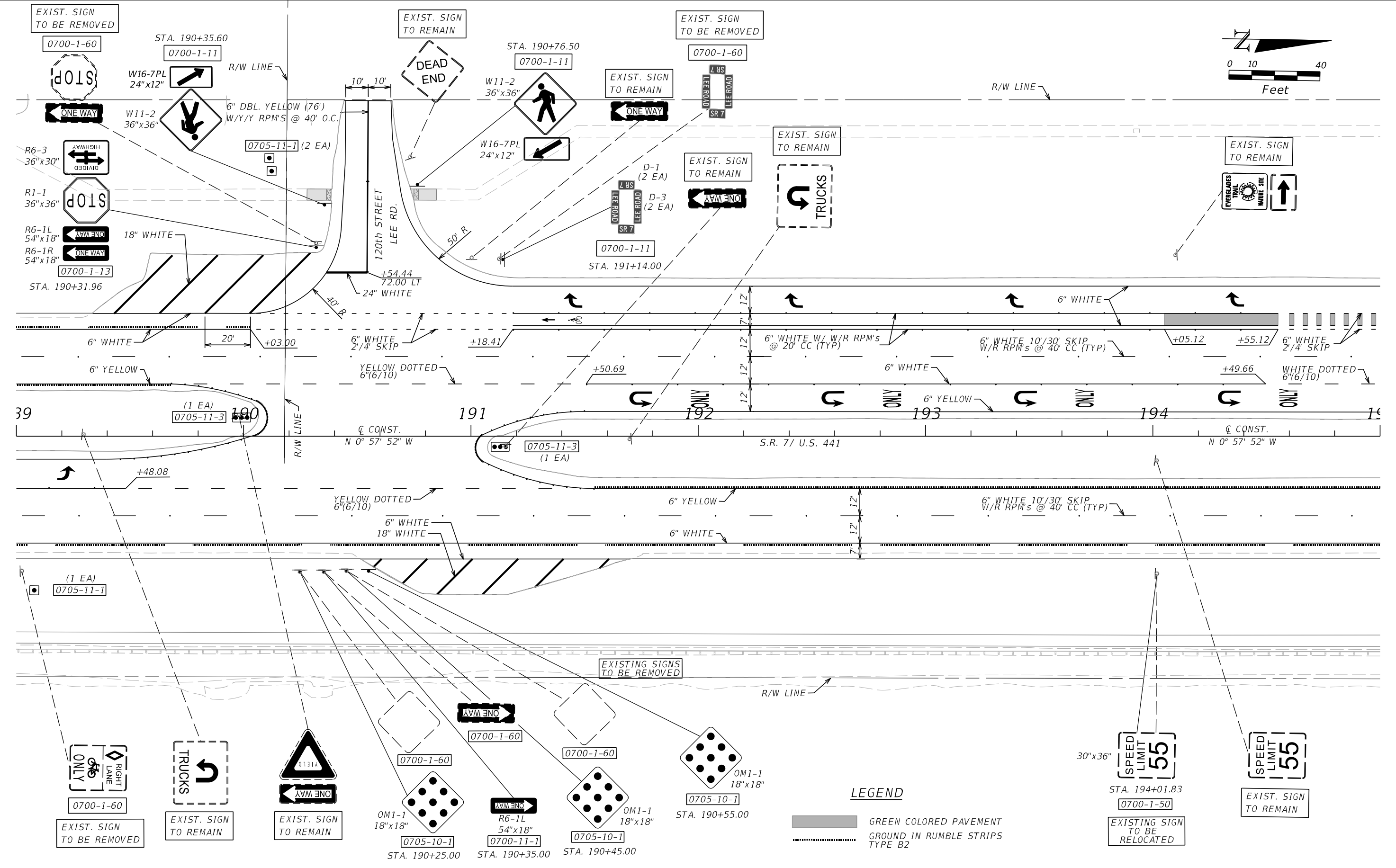
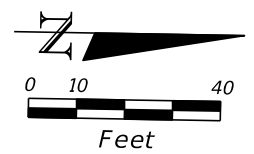


LEGEND

- GREEN COLORED PAVEMENT
- GROUND IN RUMBLE STRIPS TYPE B2

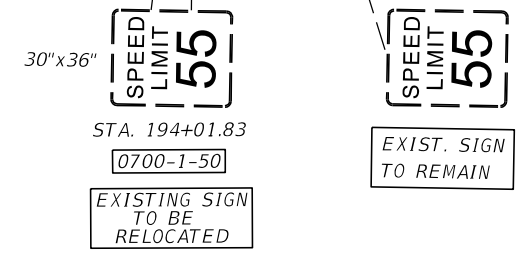
REVISIONS				ENGINEER OF RECORD: JULY C. JIMENEZ, P.E. P.E. LICENSE NUMBER 76125 FDOT DISTRICT IV 3400 WEST COMMERCIAL BLVD FT. LAUDERDALE, FL 33309	STATE OF FLORIDA DEPARTMENT OF TRANSPORTATION			SIGNING AND PAVEMENT MARKING PLANS	SHEET NO.
DATE	DESCRIPTION	DATE	DESCRIPTION		ROAD NO.	COUNTY	FINANCIAL PROJECT ID		S-35
					SR 7	PALM BEACH	437836-1-52-01		

THE OFFICIAL RECORD OF THIS SHEET IS THE ELECTRONIC FILE DIGITALLY SIGNED AND SEALED UNDER RULE 61G15-23.004, F.A.C.



LEGEND

- GREEN COLORED PAVEMENT
- GROUND IN RUMBLE STRIPS TYPE B2



REVISIONS			
DATE	DESCRIPTION	DATE	DESCRIPTION

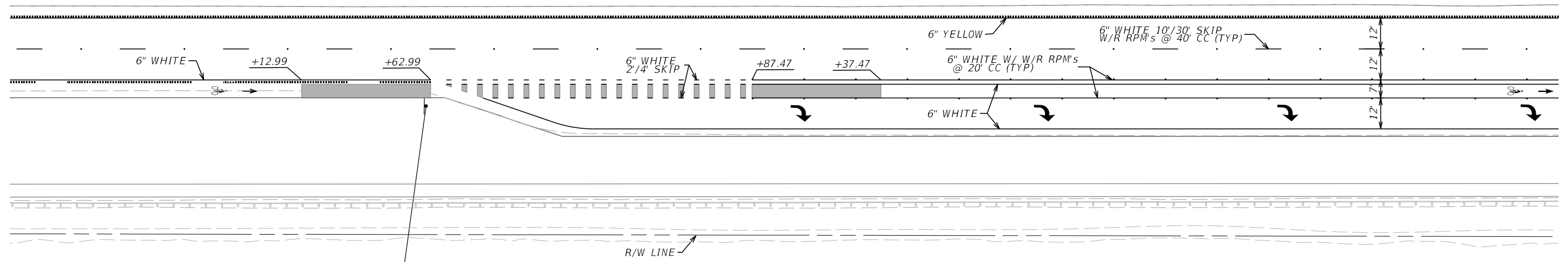
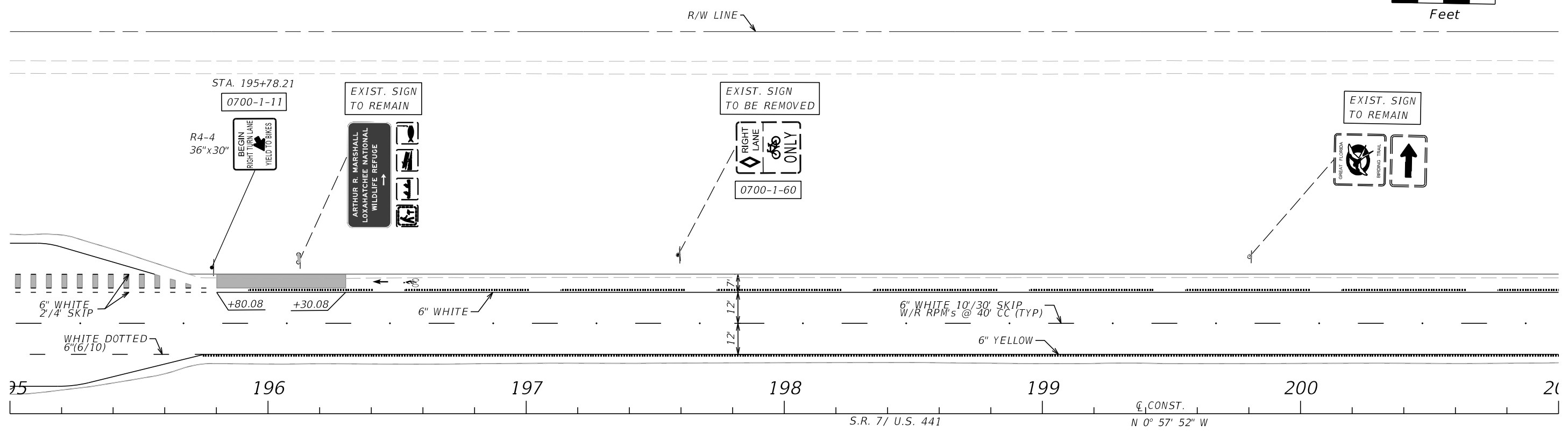
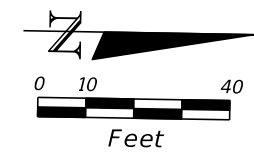
ENGINEER OF RECORD:
 JULY C. JIMENEZ, P.E.
 P.E. LICENSE NUMBER 76125
 FDOT DISTRICT IV
 3400 WEST COMMERCIAL BLVD
 FT. LAUDERDALE, FL 33309

STATE OF FLORIDA DEPARTMENT OF TRANSPORTATION		
ROAD NO.	COUNTY	FINANCIAL PROJECT ID
SR 7	PALM BEACH	437836-1-52-01

**SIGNING AND PAVEMENT
MARKING PLANS**

SHEET
NO.
S-36

THE OFFICIAL RECORD OF THIS SHEET IS THE ELECTRONIC FILE DIGITALLY SIGNED AND SEALED UNDER RULE 61G15-23.004, F.A.C.



LEGEND

- GREEN COLORED PAVEMENT
- GROUND IN RUMBLE STRIPS TYPE B2

REVISIONS			
DATE	DESCRIPTION	DATE	DESCRIPTION

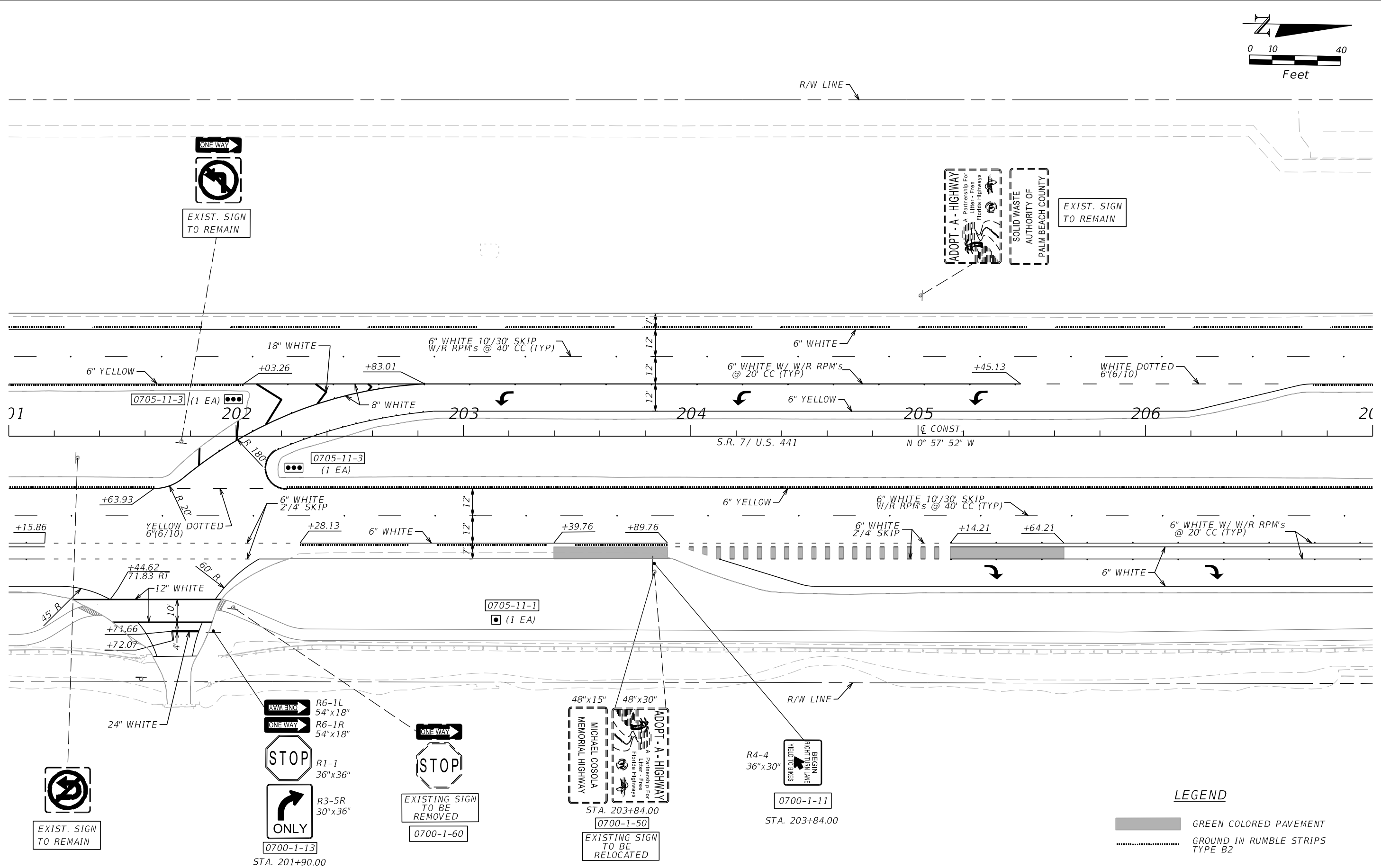
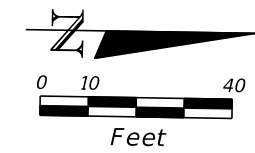
ENGINEER OF RECORD:
 JULY C. JIMENEZ, P.E.
 P.E. LICENSE NUMBER 76125
 FDOT DISTRICT IV
 3400 WEST COMMERCIAL BLVD
 FT. LAUDERDALE, FL 33309

STATE OF FLORIDA DEPARTMENT OF TRANSPORTATION		
ROAD NO.	COUNTY	FINANCIAL PROJECT ID
SR 7	PALM BEACH	437836-1-52-01

**SIGNING AND PAVEMENT
MARKING PLANS**

SHEET NO.
S-37

THE OFFICIAL RECORD OF THIS SHEET IS THE ELECTRONIC FILE DIGITALLY SIGNED AND SEALED UNDER RULE 61G15-23.004, F.A.C.



REVISIONS			
DATE	DESCRIPTION	DATE	DESCRIPTION

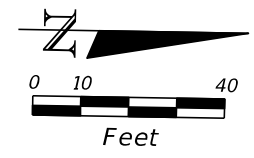
ENGINEER OF RECORD:
 JULY C. JIMENEZ, P.E.
 P.E. LICENSE NUMBER 76125
 FDOT DISTRICT IV
 3400 WEST COMMERCIAL BLVD
 FT. LAUDERDALE, FL 33309

STATE OF FLORIDA DEPARTMENT OF TRANSPORTATION		
ROAD NO.	COUNTY	FINANCIAL PROJECT ID
SR 7	PALM BEACH	437836-1-52-01

**SIGNING AND PAVEMENT
MARKING PLANS**

SHEET NO.
S-38

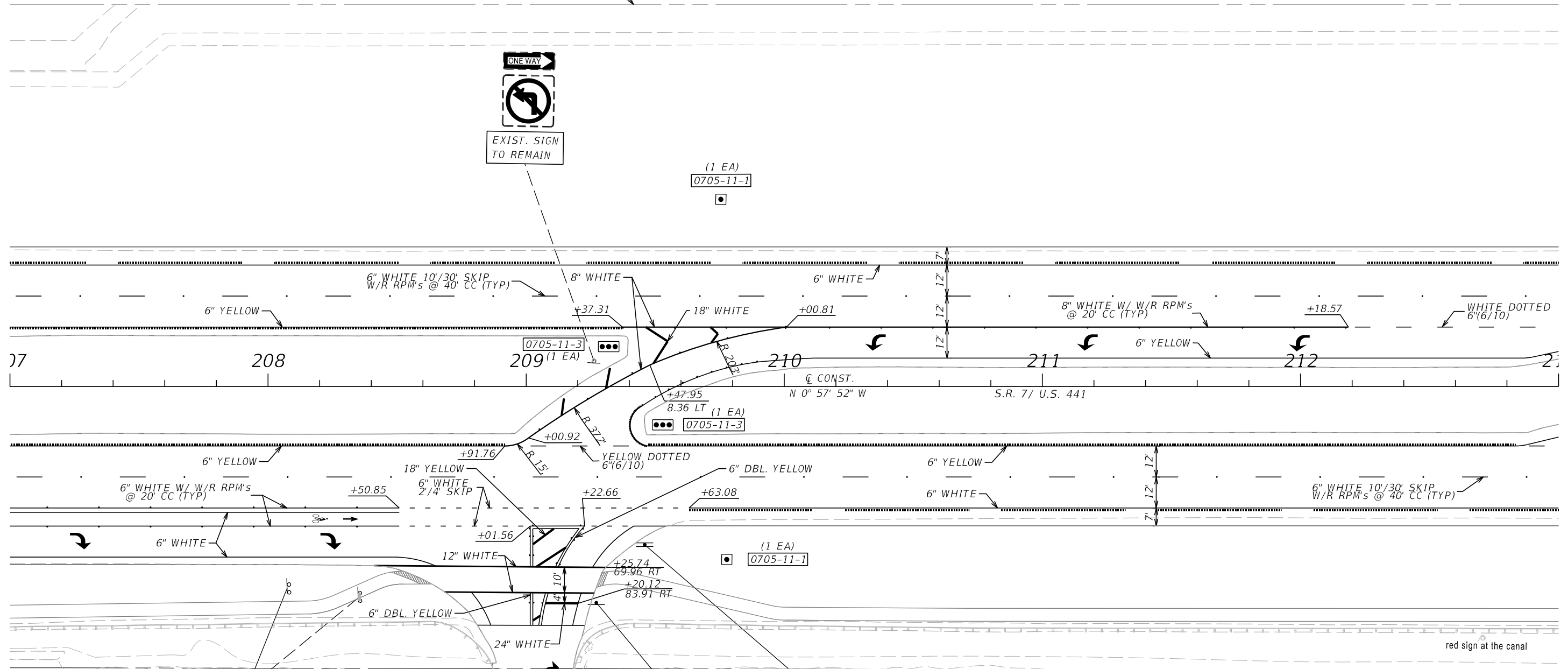
THE OFFICIAL RECORD OF THIS SHEET IS THE ELECTRONIC FILE DIGITALLY SIGNED AND SEALED UNDER RULE 61G15-23.004, F.A.C.



R/W LINE



(1 EA)
0705-11-1

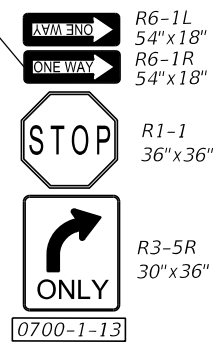


0700-2-50
STA. 208+07.40

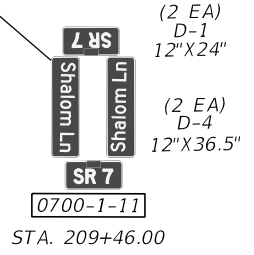
DESIGNATED TRUCK
U-TURN
AHEAD

EXIST. SIGN
TO BE RELOCATED

SHALOM LN.



0700-1-13
STA. 209+27.17



0700-1-11
STA. 209+46.00

LEGEND

..... GROUND IN RUMBLE STRIPS
TYPE B2

REVISIONS			
DATE	DESCRIPTION	DATE	DESCRIPTION

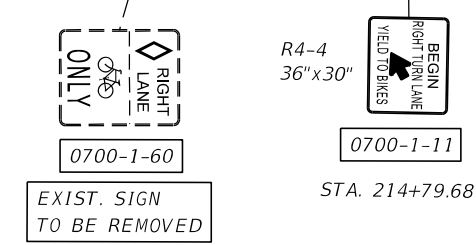
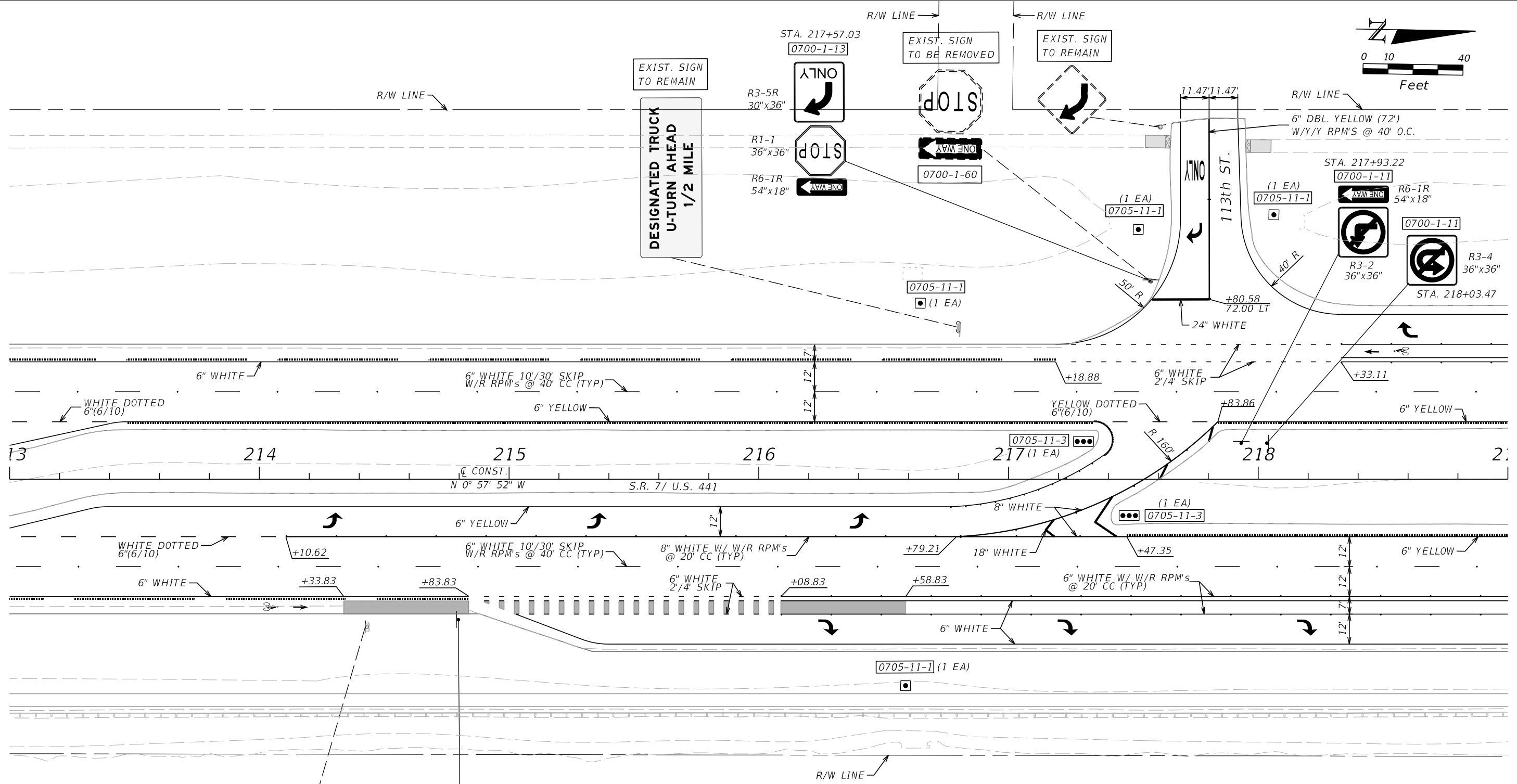
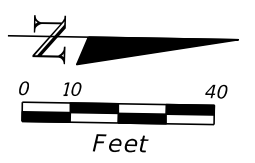
ENGINEER OF RECORD:
JULY C. JIMENEZ, P.E.
P.E. LICENSE NUMBER 76125
FDOT DISTRICT IV
3400 WEST COMMERCIAL BLVD
FT. LAUDERDALE, FL 33309

STATE OF FLORIDA DEPARTMENT OF TRANSPORTATION		
ROAD NO.	COUNTY	FINANCIAL PROJECT ID
SR 7	PALM BEACH	437836-1-52-01

**SIGNING AND PAVEMENT
MARKING PLANS**

SHEET NO.
S-39

THE OFFICIAL RECORD OF THIS SHEET IS THE ELECTRONIC FILE DIGITALLY SIGNED AND SEALED UNDER RULE 61G15-23.004, F.A.C.



LEGEND

GREEN COLORED PAVEMENT

GROUND IN RUMBLE STRIPS TYPE B2

REVISIONS			
DATE	DESCRIPTION	DATE	DESCRIPTION

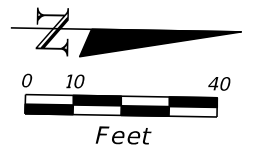
ENGINEER OF RECORD:
 JULY C. JIMENEZ, P.E.
 P.E. LICENSE NUMBER 76125
 FDOT DISTRICT IV
 3400 WEST COMMERCIAL BLVD
 FT. LAUDERDALE, FL 33309

STATE OF FLORIDA DEPARTMENT OF TRANSPORTATION		
ROAD NO.	COUNTY	FINANCIAL PROJECT ID
SR 7	PALM BEACH	437836-1-52-01

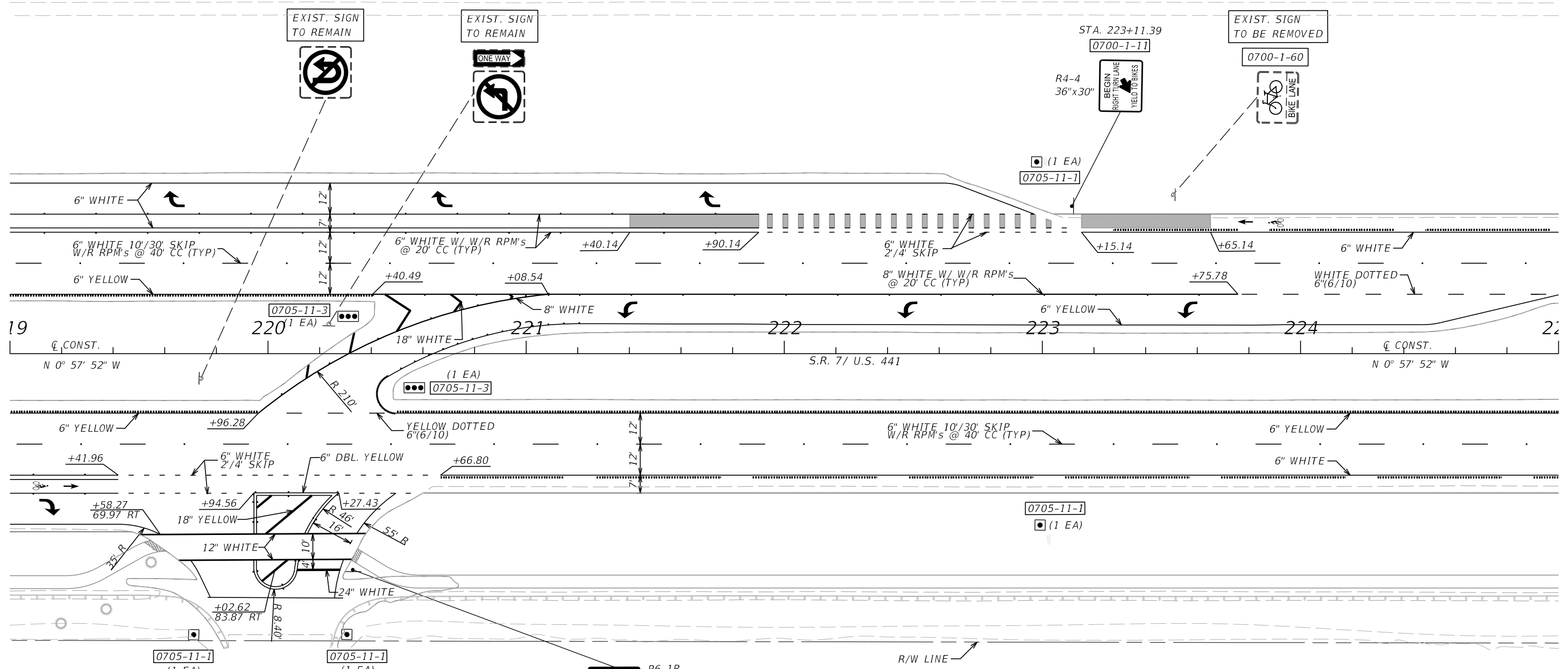
**SIGNING AND PAVEMENT
MARKING PLANS**

SHEET NO.
S-40

THE OFFICIAL RECORD OF THIS SHEET IS THE ELECTRONIC FILE DIGITALLY SIGNED AND SEALED UNDER RULE 61G15-23.004, F.A.C.



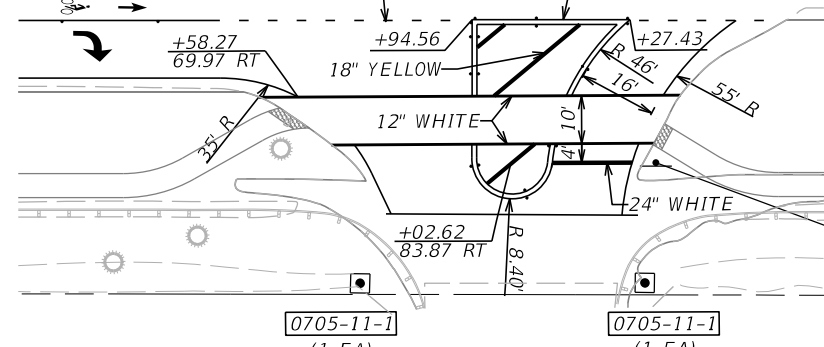
R/W LINE



19
 C. CONST.
 N 0° 57' 52" W

C. CONST.
 N 0° 57' 52" W

S.R. 7/ U.S. 441



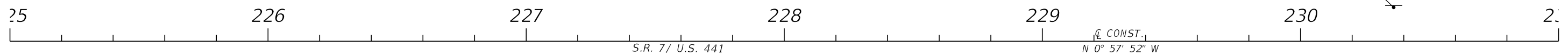
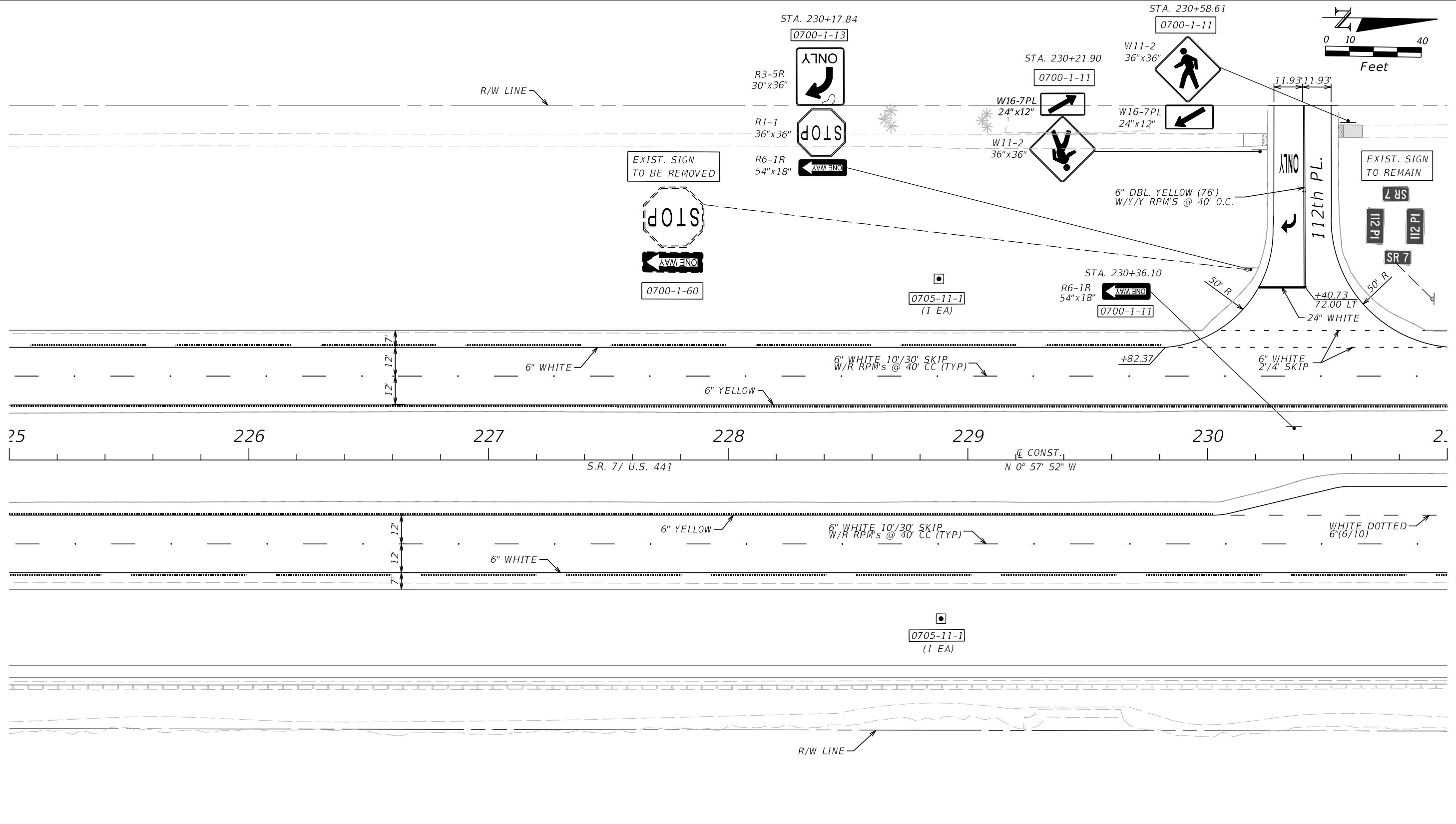
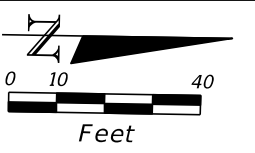
- R6-1R
54"x18"
- R1-1
36"x36"
- R3-5R
30"x36"
- 0700-1-13
STA. 220+32.82

LEGEND

- GREEN COLORED PAVEMENT
- GROUND IN RUMBLE STRIPS TYPE B2

REVISIONS				ENGINEER OF RECORD: JULY C. JIMENEZ, P.E. P.E. LICENSE NUMBER 76125 FDOT DISTRICT IV 3400 WEST COMMERCIAL BLVD FT. LAUDERDALE, FL 33309	STATE OF FLORIDA DEPARTMENT OF TRANSPORTATION			SIGNING AND PAVEMENT MARKING PLANS	SHEET NO. S-41
DATE	DESCRIPTION	DATE	DESCRIPTION		ROAD NO.	COUNTY	FINANCIAL PROJECT ID		
					SR 7	PALM BEACH	437836-1-52-01		

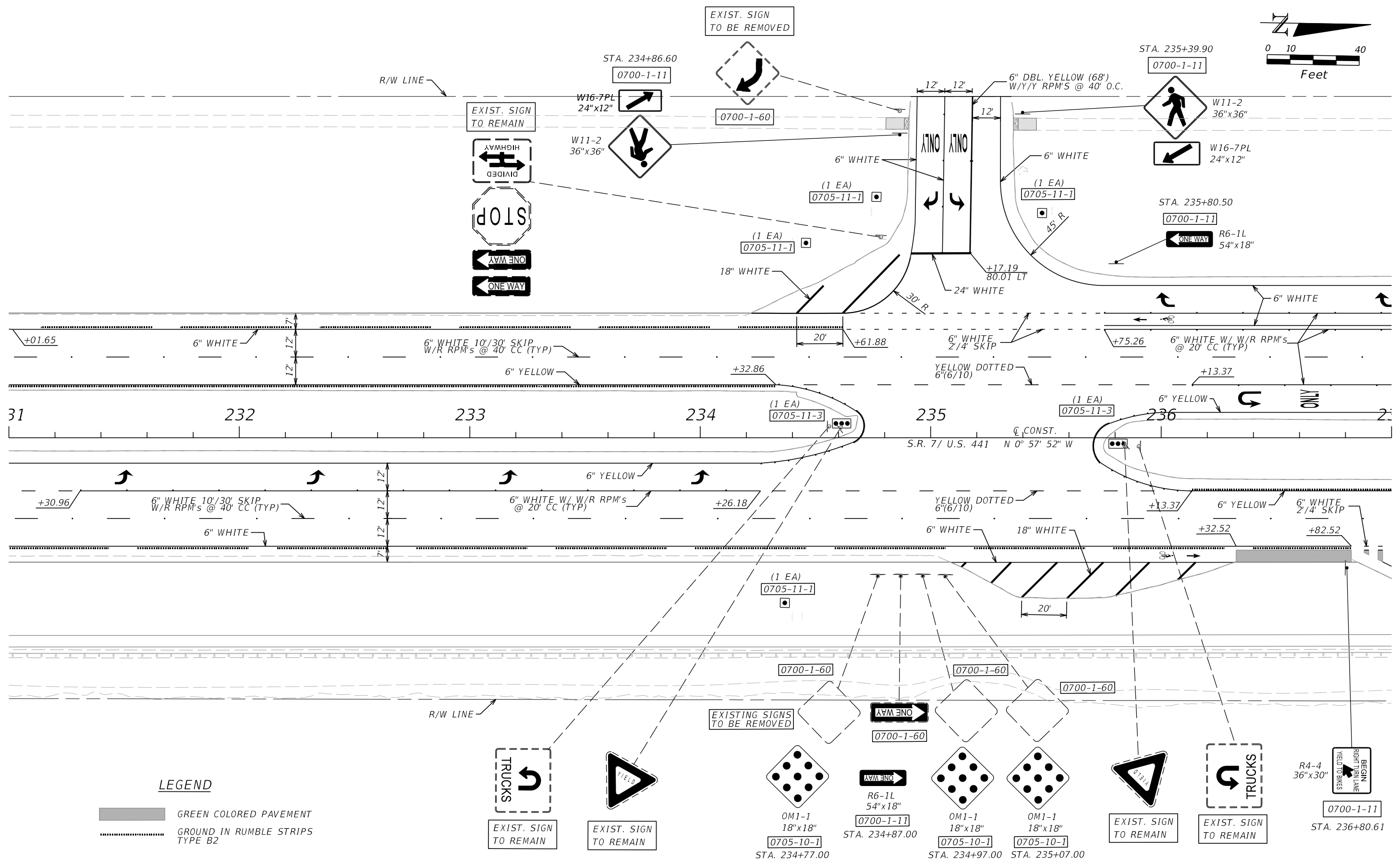
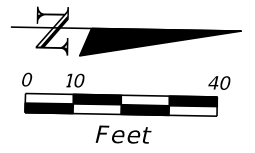
THE OFFICIAL RECORD OF THIS SHEET IS THE ELECTRONIC FILE DIGITALLY SIGNED AND SEALED UNDER RULE 61G15-23.004, F.A.C.



LEGEND
 GROUND IN RUMBLE STRIPS
 TYPE B2

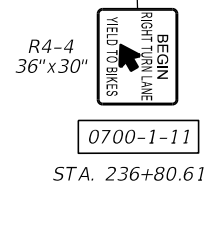
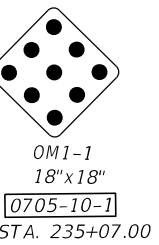
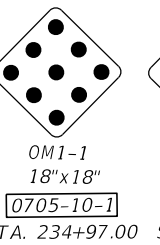
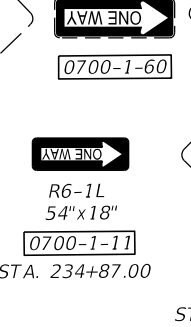
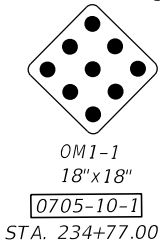

REVISIONS				ENGINEER OF RECORD: JULY C. JIMENEZ, P.E. P.E. LICENSE NUMBER 76125 FDOT DISTRICT IV 3400 WEST COMMERCIAL BLVD FT. LAUDERDALE, FL 33309	STATE OF FLORIDA DEPARTMENT OF TRANSPORTATION			SHEET NO. S-42
DATE	DESCRIPTION	DATE	DESCRIPTION		ROAD NO.	COUNTY	FINANCIAL PROJECT ID	
					SR 7	PALM BEACH	437836-1-52-01	

THE OFFICIAL RECORD OF THIS SHEET IS THE ELECTRONIC FILE DIGITALLY SIGNED AND SEALED UNDER RULE 61G15-23.004, F.A.C.



LEGEND

- GREEN COLORED PAVEMENT
- GROUND IN RUMBLE STRIPS TYPE B2



REVISIONS			
DATE	DESCRIPTION	DATE	DESCRIPTION

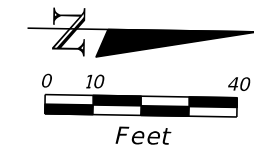
ENGINEER OF RECORD:
 JULY C. JIMENEZ, P.E.
 P.E. LICENSE NUMBER 76125
 FDOT DISTRICT IV
 3400 WEST COMMERCIAL BLVD
 FT. LAUDERDALE, FL 33309

STATE OF FLORIDA DEPARTMENT OF TRANSPORTATION		
ROAD NO.	COUNTY	FINANCIAL PROJECT ID
SR 7	PALM BEACH	437836-1-52-01

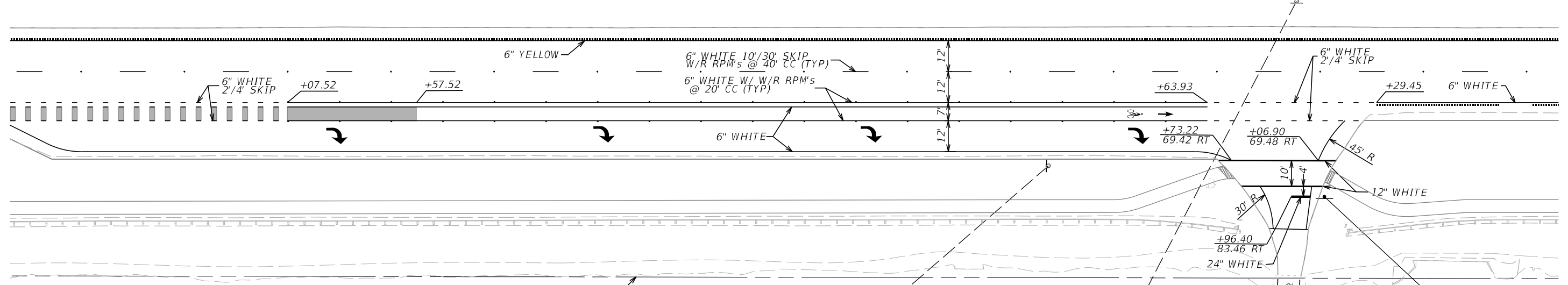
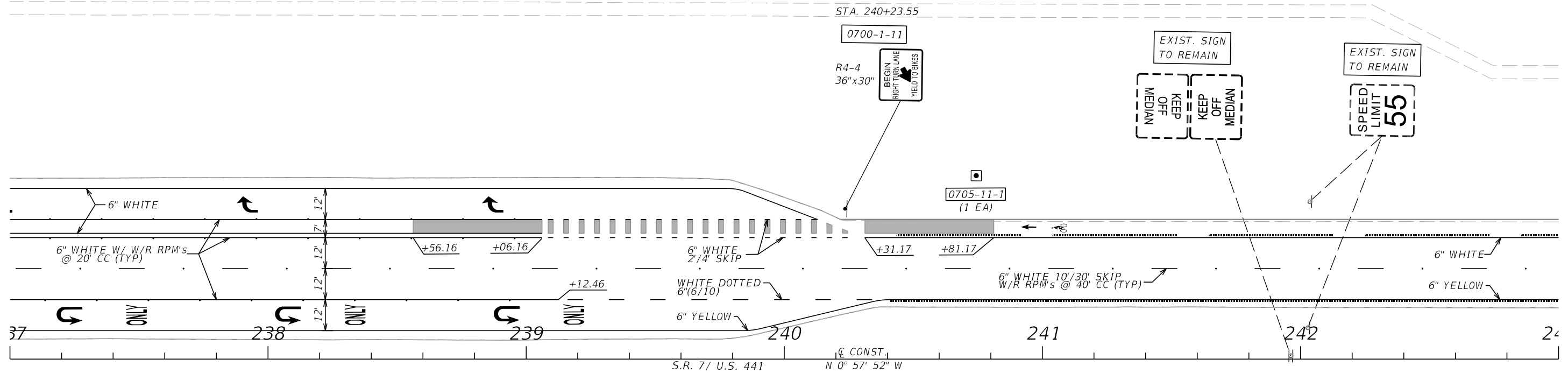
**SIGNING AND PAVEMENT
MARKING PLANS**

SHEET NO.
S-43

THE OFFICIAL RECORD OF THIS SHEET IS THE ELECTRONIC FILE DIGITALLY SIGNED AND SEALED UNDER RULE 61G15-23.004, F.A.C.

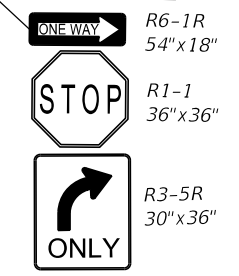


R/W LINE



LEGEND

- GREEN COLORED PAVEMENT
- GROUND IN RUMBLE STRIPS TYPE B2



0700-1-13

STA. 242+09.27

REVISIONS			
DATE	DESCRIPTION	DATE	DESCRIPTION

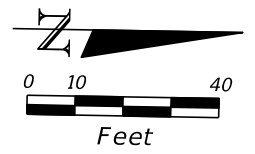
ENGINEER OF RECORD:
 JULY C. JIMENEZ, P.E.
 P.E. LICENSE NUMBER 76125
 FDOT DISTRICT IV
 3400 WEST COMMERCIAL BLVD
 FT. LAUDERDALE, FL 33309

STATE OF FLORIDA DEPARTMENT OF TRANSPORTATION		
ROAD NO.	COUNTY	FINANCIAL PROJECT ID
SR 7	PALM BEACH	437836-1-52-01

**SIGNING AND PAVEMENT
MARKING PLANS**

SHEET NO.
S-44

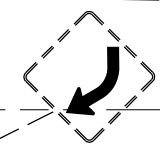
THE OFFICIAL RECORD OF THIS SHEET IS THE ELECTRONIC FILE DIGITALLY SIGNED AND SEALED UNDER RULE 61G15-23.004, F.A.C.



EXIST. SIGN
TO REMAIN



EXIST. SIGN
TO REMAIN



R/W LINE

0705-11-1
(1 EA)

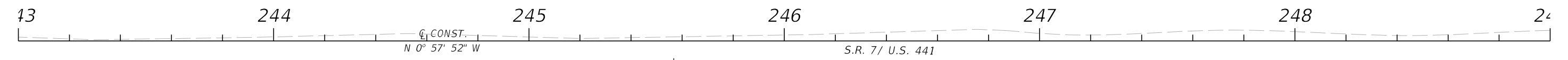
0705-11-1
(1 EA)

6" WHITE 10'/30' SKIP
W/R RPM'S @ 40' CC (TYP)

6" WHITE

6" YELLOW

7'
12'
12'



6" WHITE 10'/30' SKIP
W/R RPM'S @ 40' CC (TYP)

6" YELLOW


6" WHITE

12'
12'
7'

0705-11-1

DESIGNATED TRUCK
U-TURN AHEAD

0700-2-50
EXISTING SIGN
TO BE
RELOCATED
STA. 243+06.68



EXIST. SIGN
TO REMAIN

R/W LINE

LEGEND

..... GROUND IN RUMBLE STRIPS
TYPE B2

REVISIONS			
DATE	DESCRIPTION	DATE	DESCRIPTION

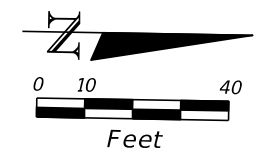
ENGINEER OF RECORD:
JULY C. JIMENEZ, P.E.
P.E. LICENSE NUMBER 76125
FDOT DISTRICT IV
3400 WEST COMMERCIAL BLVD
FT. LAUDERDALE, FL 33309

STATE OF FLORIDA DEPARTMENT OF TRANSPORTATION		
ROAD NO.	COUNTY	FINANCIAL PROJECT ID
SR 7	PALM BEACH	437836-1-52-01

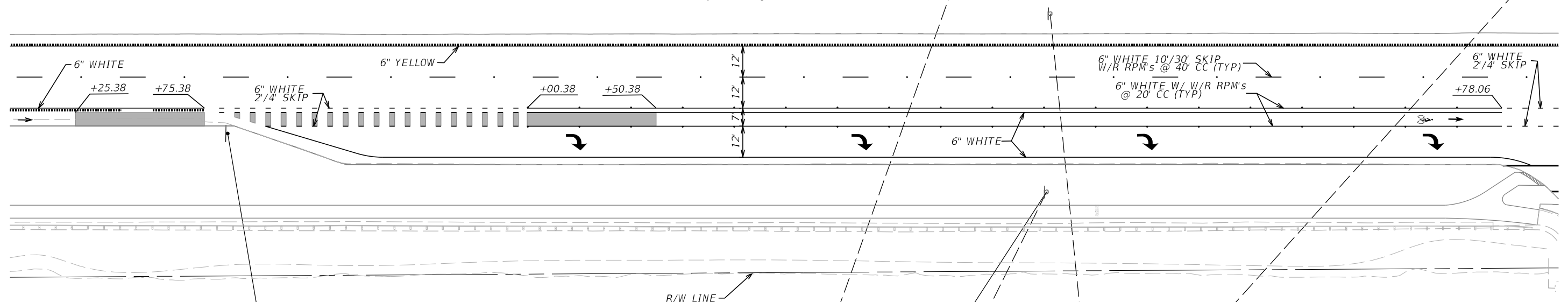
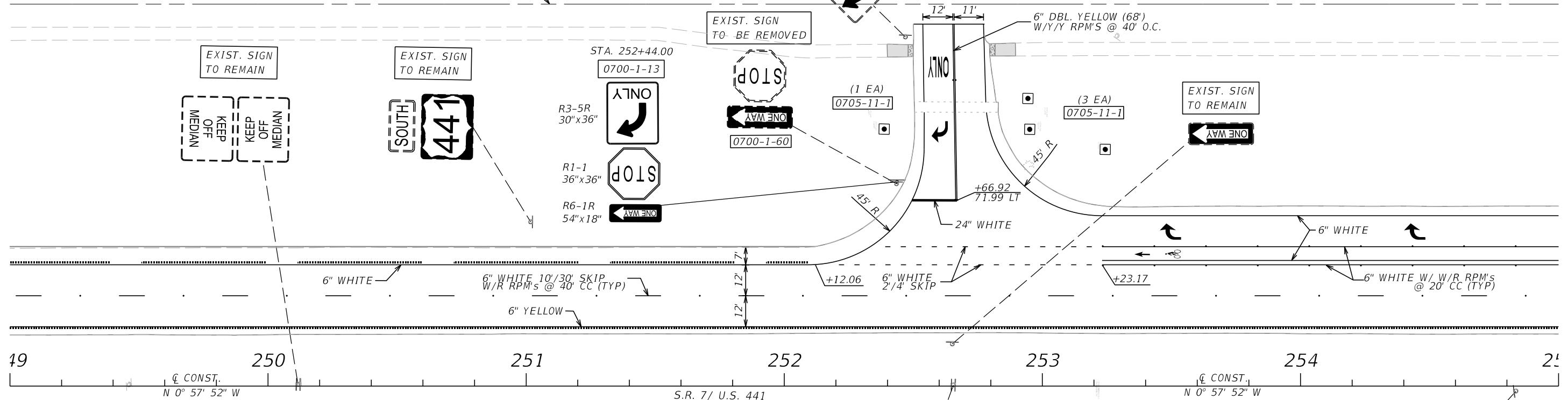
**SIGNING AND PAVEMENT
MARKING PLANS**

SHEET NO.
S-45

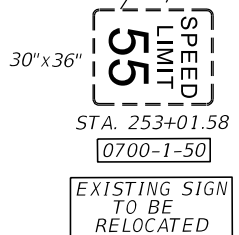

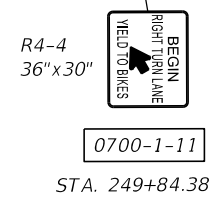
THE OFFICIAL RECORD OF THIS SHEET IS THE ELECTRONIC FILE DIGITALLY SIGNED AND SEALED UNDER RULE 61G15-23.004, F.A.C.



R/W LINE



R/W LINE



LEGEND

- GREEN COLORED PAVEMENT
- GROUND IN RUMBLE STRIPS TYPE B2

REVISIONS			
DATE	DESCRIPTION	DATE	DESCRIPTION

ENGINEER OF RECORD:
 JULY C. JIMENEZ, P.E.
 P.E. LICENSE NUMBER 76125
 FDOT DISTRICT IV
 3400 WEST COMMERCIAL BLVD
 FT. LAUDERDALE, FL 33309

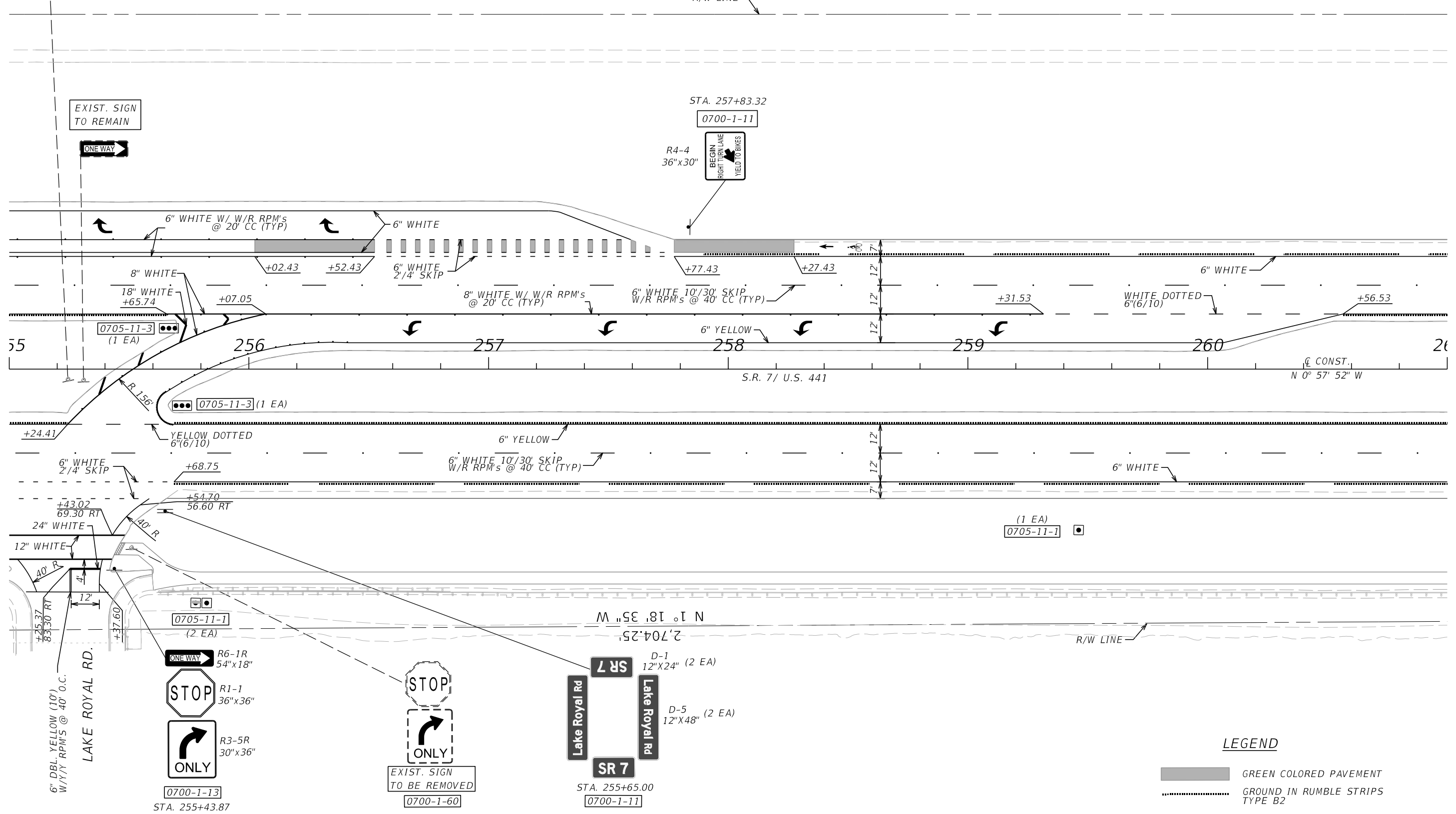
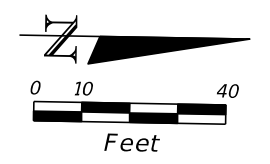
STATE OF FLORIDA DEPARTMENT OF TRANSPORTATION		
ROAD NO.	COUNTY	FINANCIAL PROJECT ID
SR 7	PALM BEACH	437836-1-52-01

**SIGNING AND PAVEMENT
MARKING PLANS**

SHEET NO.
S-46

THE OFFICIAL RECORD OF THIS SHEET IS THE ELECTRONIC FILE DIGITALLY SIGNED AND SEALED UNDER RULE 61G15-23.004, F.A.C.

DO NOT ENTER
EXIST. SIGN TO REMAIN



LEGEND

- GREEN COLORED PAVEMENT
- GROUND IN RUMBLE STRIPS TYPE B2

REVISIONS			
DATE	DESCRIPTION	DATE	DESCRIPTION

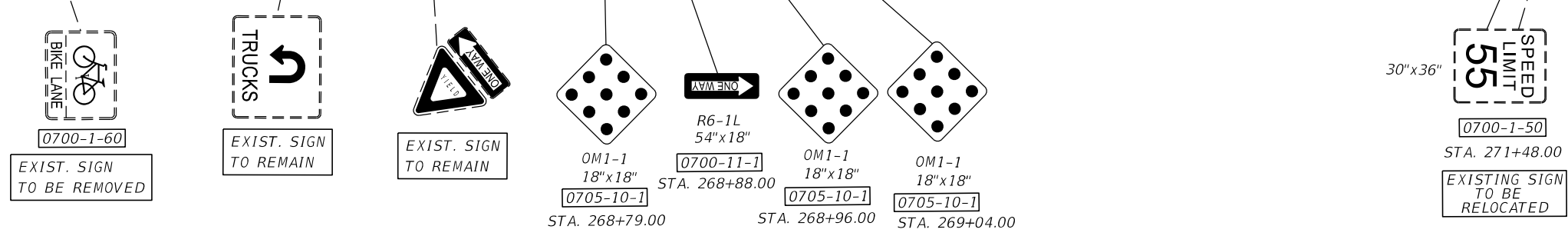
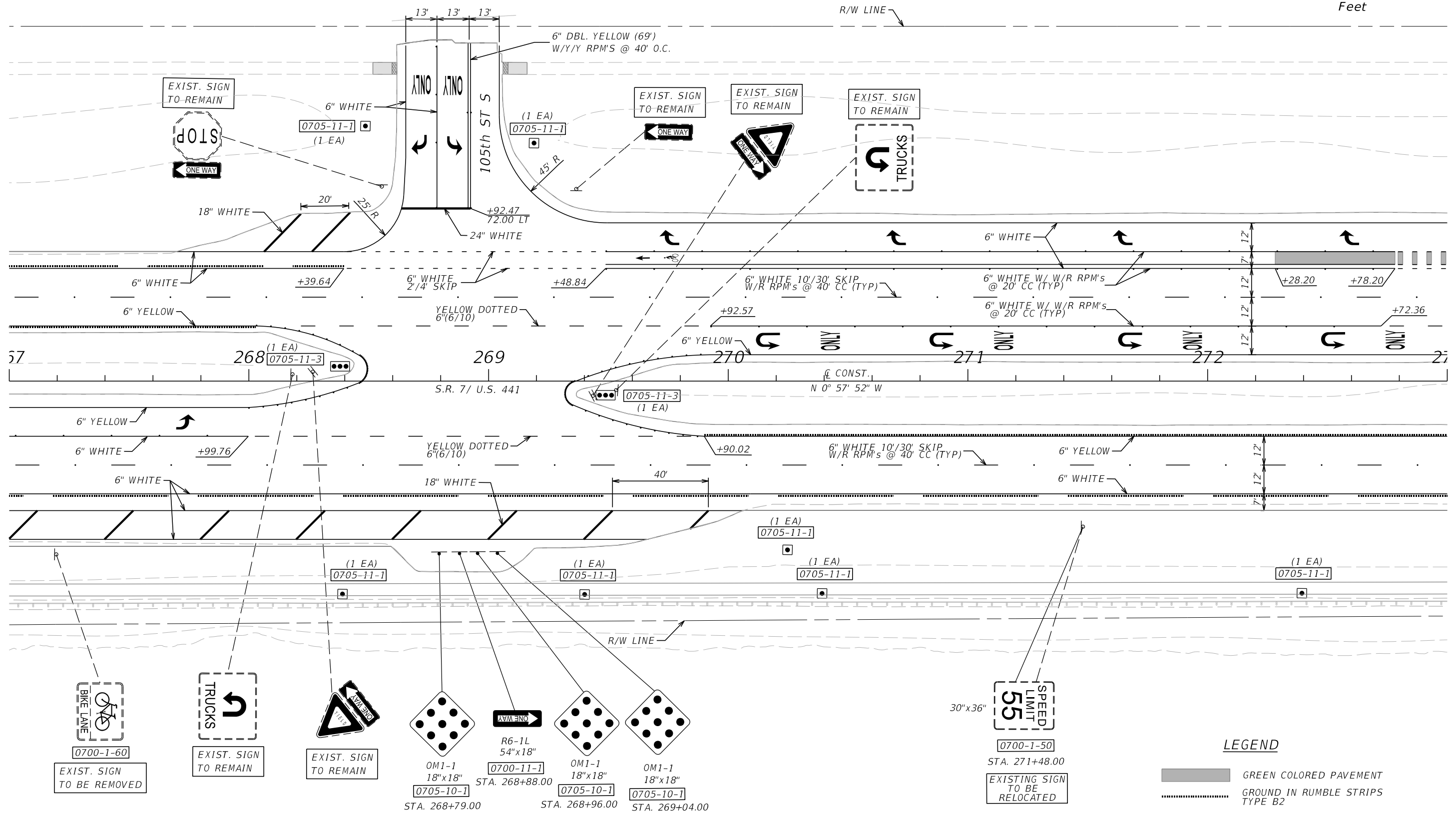
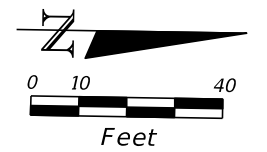
ENGINEER OF RECORD:
 JULY C. JIMENEZ, P.E.
 P.E. LICENSE NUMBER 76125
 FDOT DISTRICT IV
 3400 WEST COMMERCIAL BLVD
 FT. LAUDERDALE, FL 33309

STATE OF FLORIDA DEPARTMENT OF TRANSPORTATION		
ROAD NO.	COUNTY	FINANCIAL PROJECT ID
SR 7	PALM BEACH	437836-1-52-01

**SIGNING AND PAVEMENT
MARKING PLANS**

SHEET NO.
S-47

THE OFFICIAL RECORD OF THIS SHEET IS THE ELECTRONIC FILE DIGITALLY SIGNED AND SEALED UNDER RULE 61G15-23.004, F.A.C.



REVISIONS			
DATE	DESCRIPTION	DATE	DESCRIPTION

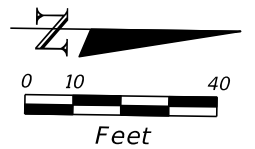
ENGINEER OF RECORD:
 JULY C. JIMENEZ, P.E.
 P.E. LICENSE NUMBER 76125
 FDOT DISTRICT IV
 3400 WEST COMMERCIAL BLVD
 FT. LAUDERDALE, FL 33309

STATE OF FLORIDA DEPARTMENT OF TRANSPORTATION		
ROAD NO.	COUNTY	FINANCIAL PROJECT ID
SR 7	PALM BEACH	437836-1-52-01


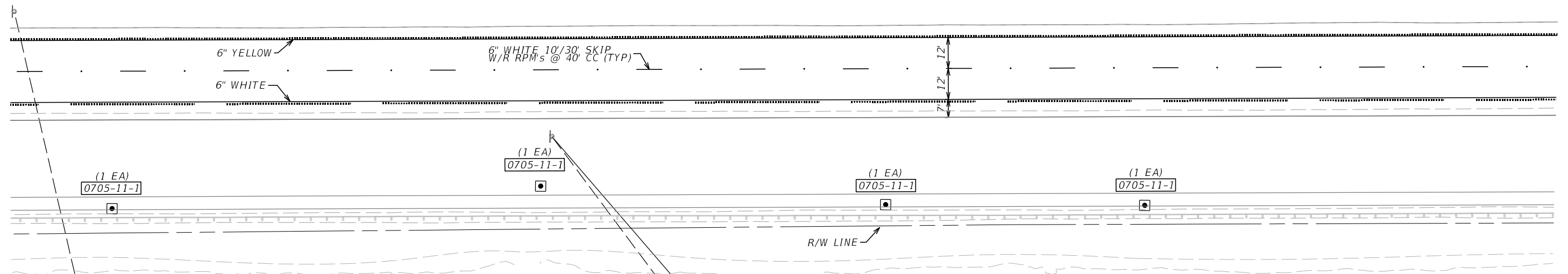
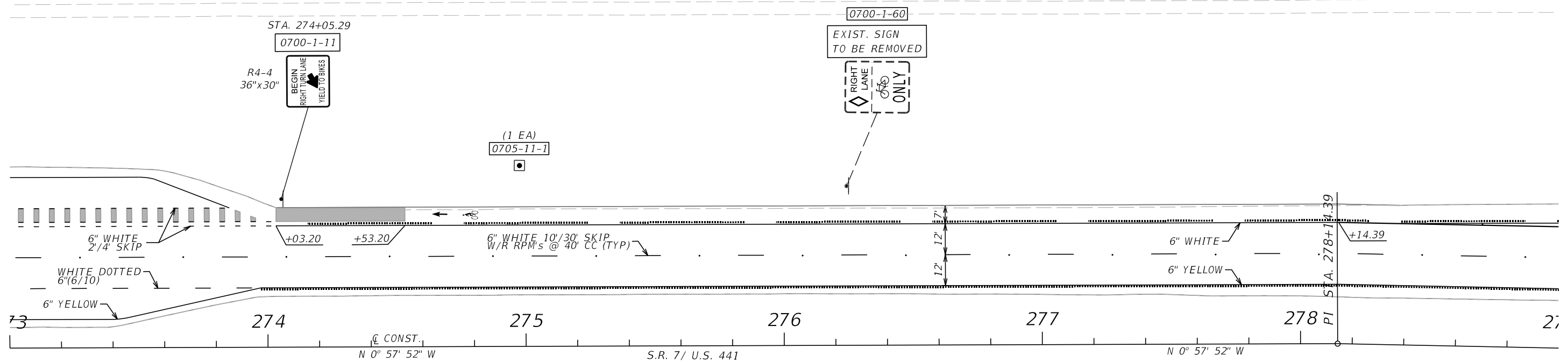
**SIGNING AND PAVEMENT
MARKING PLANS**

SHEET NO.
S-49

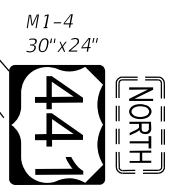
THE OFFICIAL RECORD OF THIS SHEET IS THE ELECTRONIC FILE DIGITALLY SIGNED AND SEALED UNDER RULE 61G15-23.004, F.A.C.



R/W LINE



EXIST. SIGN TO REMAIN



0700-1-50
STA. 275+09.80
EXISTING SIGN TO BE RELOCATED

LEGEND

- GREEN COLORED PAVEMENT
- GROUND IN RUMBLE STRIPS TYPE B2

REVISIONS			
DATE	DESCRIPTION	DATE	DESCRIPTION

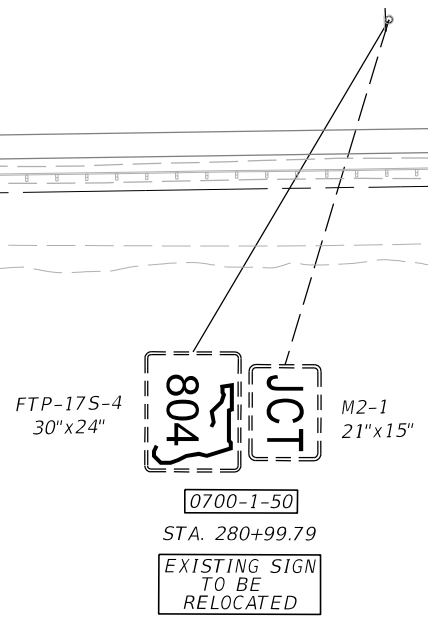
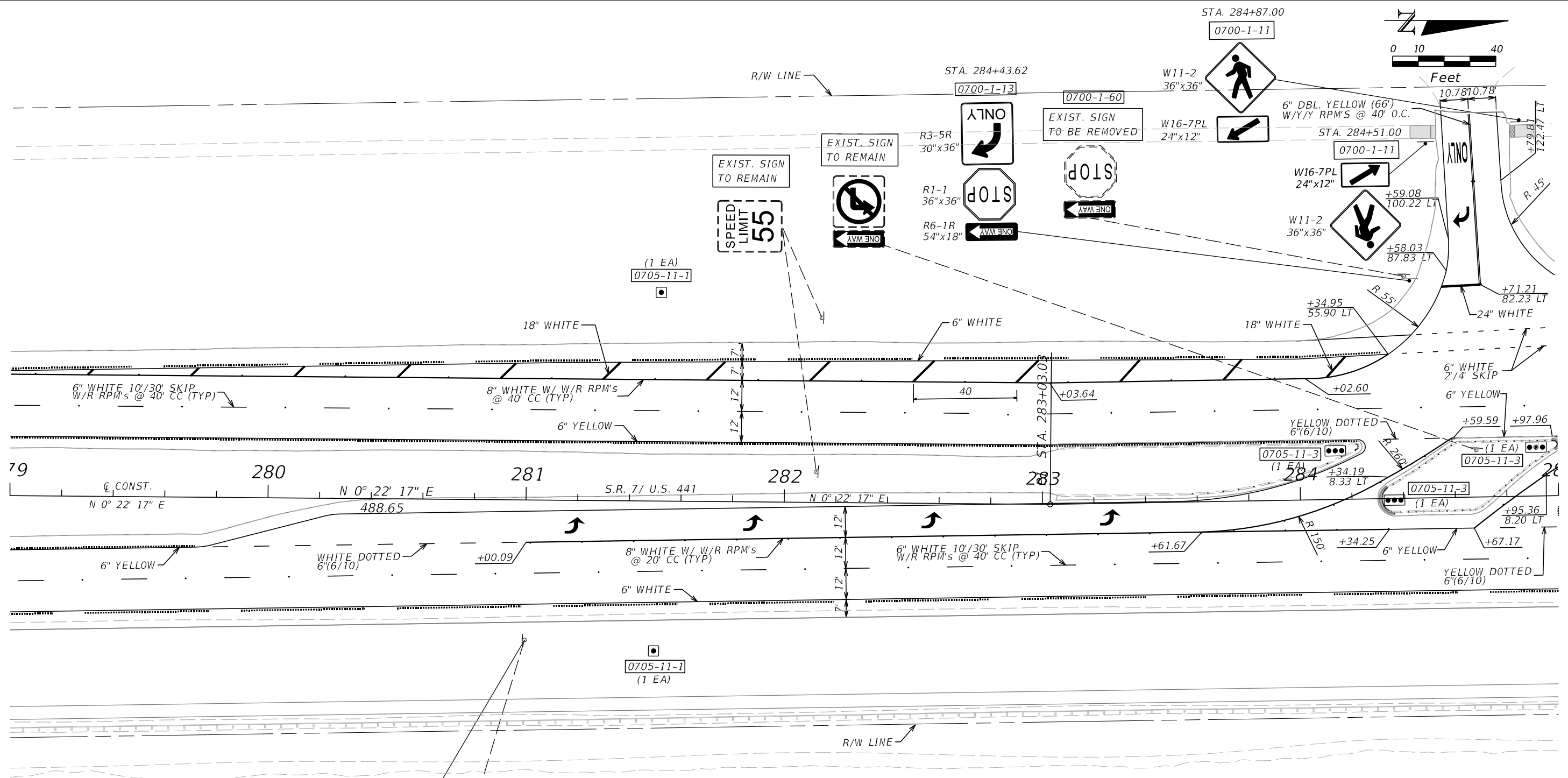

ENGINEER OF RECORD:
JULY C. JIMENEZ, P.E.
P.E. LICENSE NUMBER 76125
FDOT DISTRICT IV
3400 WEST COMMERCIAL BLVD
FT. LAUDERDALE, FL 33309

STATE OF FLORIDA DEPARTMENT OF TRANSPORTATION		
ROAD NO.	COUNTY	FINANCIAL PROJECT ID
SR 7	PALM BEACH	437836-1-52-01

**SIGNING AND PAVEMENT
MARKING PLANS**

SHEET NO.
S-50

THE OFFICIAL RECORD OF THIS SHEET IS THE ELECTRONIC FILE DIGITALLY SIGNED AND SEALED UNDER RULE 61G15-23.004, F.A.C.



LEGEND
 GROUND IN RUMBLE STRIPS
 TYPE B2

REVISIONS			
DATE	DESCRIPTION	DATE	DESCRIPTION

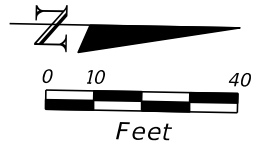
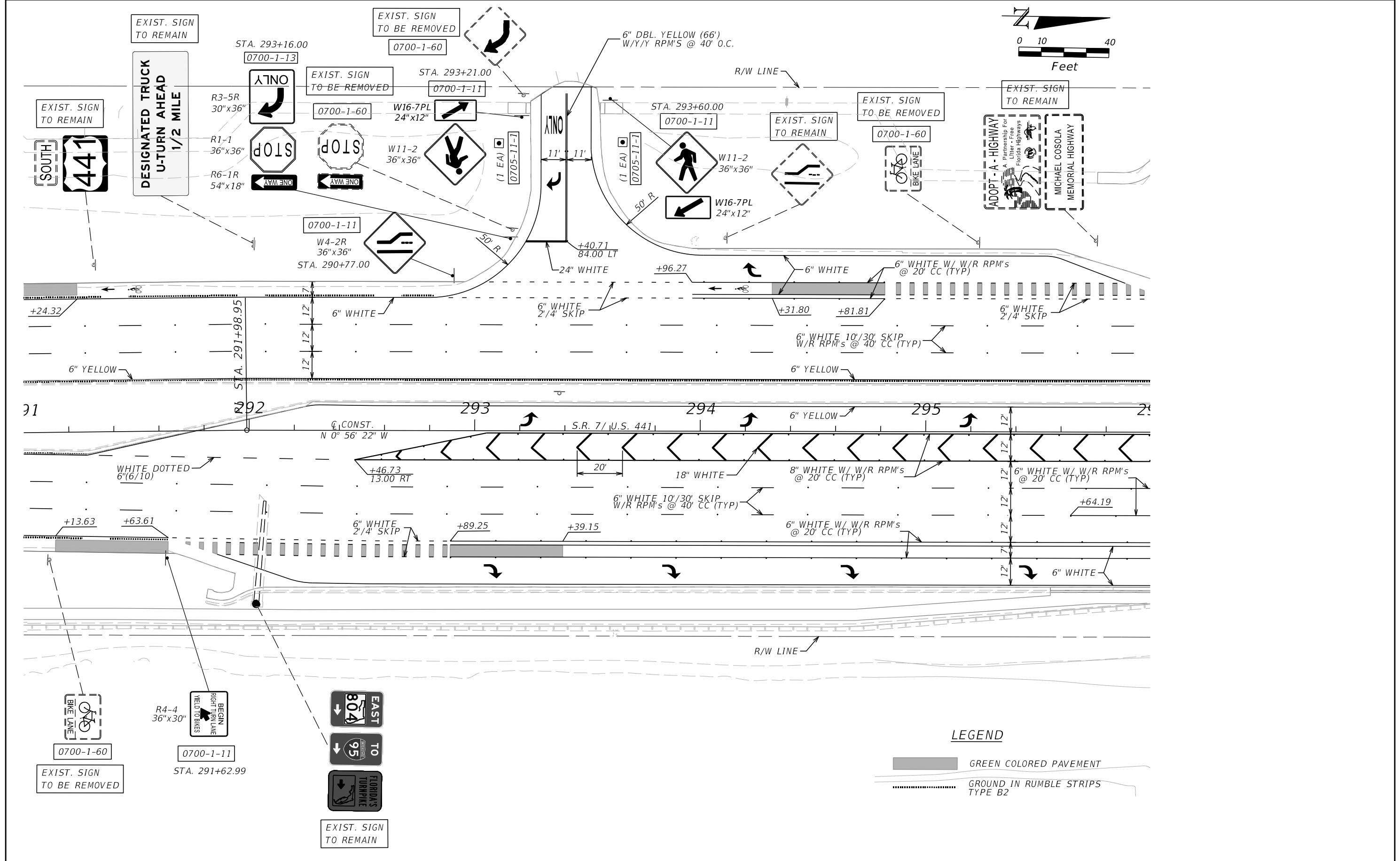
ENGINEER OF RECORD:
 JULY C. JIMENEZ, P.E.
 P.E. LICENSE NUMBER 76125
 FDOT DISTRICT IV
 3400 WEST COMMERCIAL BLVD
 FT. LAUDERDALE, FL 33309

STATE OF FLORIDA DEPARTMENT OF TRANSPORTATION		
ROAD NO.	COUNTY	FINANCIAL PROJECT ID
SR 7	PALM BEACH	437836-1-52-01

**SIGNING AND PAVEMENT
 MARKING PLANS**

SHEET NO.
 S-51

THE OFFICIAL RECORD OF THIS SHEET IS THE ELECTRONIC FILE DIGITALLY SIGNED AND SEALED UNDER RULE 61G15-23.004, F.A.C.



LEGEND

- GREEN COLORED PAVEMENT
- GROUND IN RUMBLE STRIPS TYPE B2

REVISIONS			
DATE	DESCRIPTION	DATE	DESCRIPTION

ENGINEER OF RECORD:
 JULY C. JIMENEZ, P.E.
 P.E. LICENSE NUMBER 76125
 FDOT DISTRICT IV
 3400 WEST COMMERCIAL BLVD
 FT. LAUDERDALE, FL 33309

STATE OF FLORIDA DEPARTMENT OF TRANSPORTATION		
ROAD NO.	COUNTY	FINANCIAL PROJECT ID
SR 7	PALM BEACH	437836-1-52-01

**SIGNING AND PAVEMENT
MARKING PLANS**

SHEET NO.
S-53

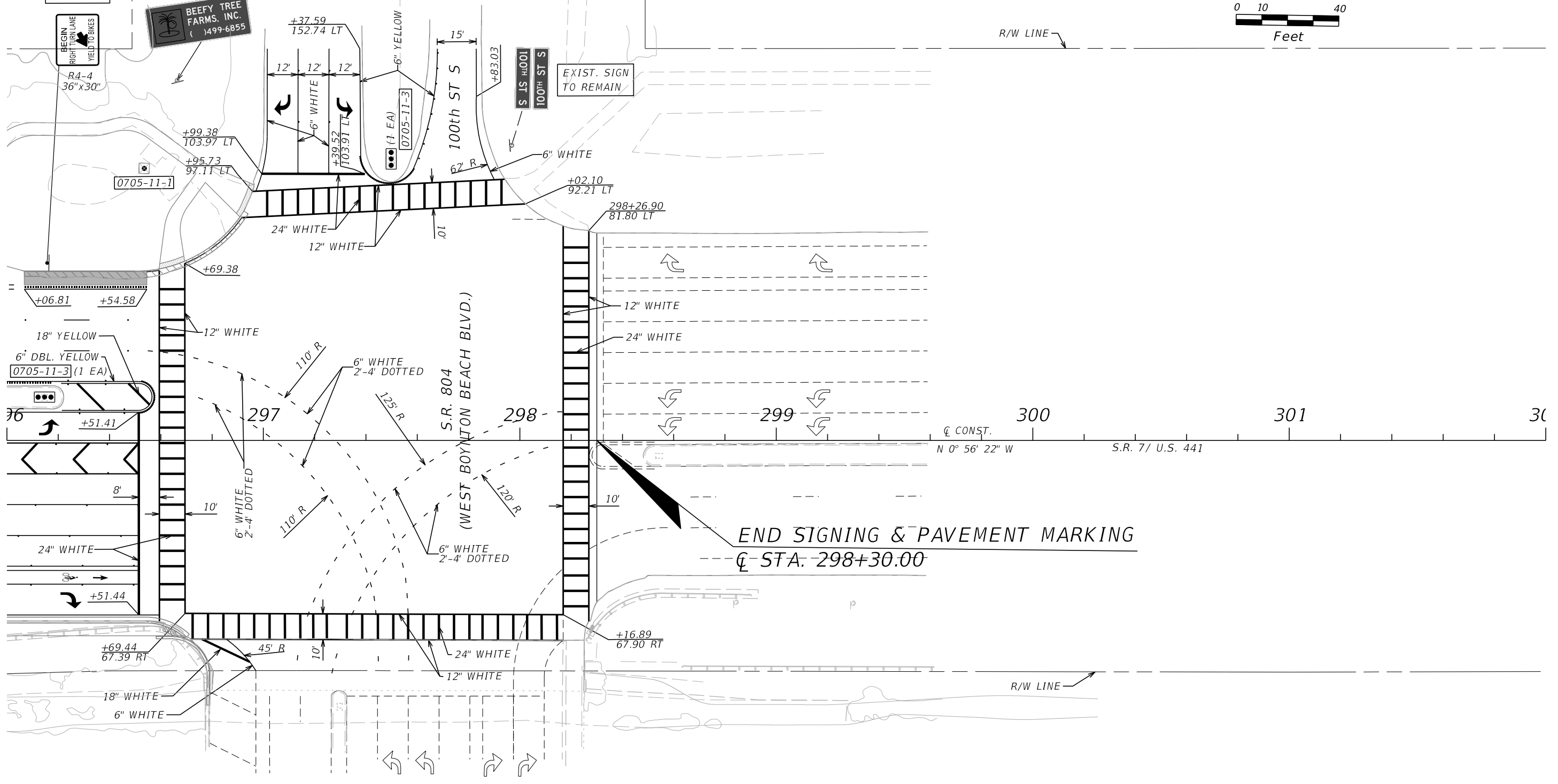
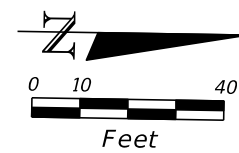
THE OFFICIAL RECORD OF THIS SHEET IS THE ELECTRONIC FILE DIGITALLY SIGNED AND SEALED UNDER RULE 61G15-23.004, F.A.C.

STA. 296+15.68

0700-1-11

EXIST. SIGN TO REMAIN

BEEFY TREE FARMS, INC. (499-6855)



END SIGNING & PAVEMENT MARKING
--- STA. 298+30.00

LEGEND

- GREEN COLORED PAVEMENT
- GROUND IN RUMBLE STRIPS TYPE B2

REVISIONS			
DATE	DESCRIPTION	DATE	DESCRIPTION

ENGINEER OF RECORD:
 JULY C. JIMENEZ, P.E.
 P.E. LICENSE NUMBER 76125
 FDOT DISTRICT IV
 3400 WEST COMMERCIAL BLVD
 FT. LAUDERDALE, FL 33309

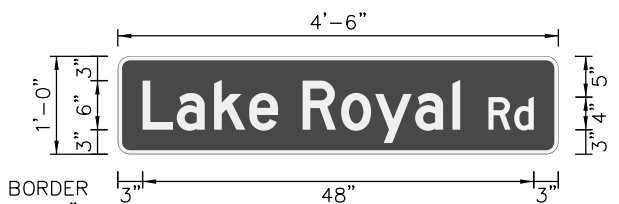
STATE OF FLORIDA DEPARTMENT OF TRANSPORTATION		
ROAD NO.	COUNTY	FINANCIAL PROJECT ID
SR 7	PALM BEACH	437836-1-52-01

SIGNING AND PAVEMENT MARKING PLANS

SHEET NO.
S-54

THE OFFICIAL RECORD OF THIS SHEET IS THE ELECTRONIC FILE DIGITALLY SIGNED AND SEALED UNDER RULE 61G15-23.004, F.A.C.

SIGN NAME	D-5	QTY	2	SIGN NUMBER		STATION(S)	
PANEL	BORDER					255+65.00	
WIDTH	4'-6"	WIDTH	0.5"				
HEIGHT	1'-0"	RADII	1.5"				
LEGEND	White	COLOR	White				
COLOR	Green						
SYMBOL(S)	ANGLE	X	Y	WID	HT		
SIGN NUMBER	NUMBER OF POSTS	CLEARANCE Edge Of Lane	COLUMN SIZE	AVERAGE LENGTH			



BORDER R=1.5"
TH=0.5"
Panel Style: Street Name 6-4in.ssi
M.U.T.C.D.: 2009 Edition

NO. OF LIGHT FIXTURES	FIXTURE SPACING	PHOTOMETRIC CURVE	WATT	VOLTAGE

COPY		L	a	k	e	R	o	y	a	l	L								
SPACE	3	4.2	4.6	4.3	3.5	3	4.7	4.1	4.9	4.6	1	6	6	44.9					
COPY		R	d	L															
SPACE	45.4	3.2	2.4	3	5.6														
COPY																			
SPACE																			
COPY																			
SPACE																			
COPY																			
SPACE																			
COPY																			
SPACE																			

SIGN NAME		QTY		SIGN NUMBER		STATION(S)	
PANEL	BORDER						
WIDTH	WIDTH						
HEIGHT	RADII						
LEGEND	COLOR						
COLOR							
SYMBOL(S)	ANGLE	X	Y	WID	HT		
SIGN NUMBER	NUMBER OF POSTS	CLEARANCE Edge Of Lane	COLUMN SIZE	AVERAGE LENGTH			

NO. OF LIGHT FIXTURES	FIXTURE SPACING	PHOTOMETRIC CURVE	WATT	VOLTAGE

COPY																			
SPACE																			
COPY																			
SPACE																			
COPY																			
SPACE																			
COPY																			
SPACE																			
COPY																			
SPACE																			
COPY																			
SPACE																			

SIGN NAME		QTY		SIGN NUMBER		STATION(S)	
PANEL	BORDER						
WIDTH	WIDTH						
HEIGHT	RADII						
LEGEND	COLOR						
COLOR							
SYMBOL(S)	ANGLE	X	Y	WID	HT		
SIGN NUMBER	NUMBER OF POSTS	CLEARANCE Edge Of Lane	COLUMN SIZE	AVERAGE LENGTH			

NO. OF LIGHT FIXTURES	FIXTURE SPACING	PHOTOMETRIC CURVE	WATT	VOLTAGE

SIGN NAME		QTY		SIGN NUMBER		STATION(S)	
PANEL	BORDER						
WIDTH	WIDTH						
HEIGHT	RADII						
LEGEND	COLOR						
COLOR							
SYMBOL(S)	ANGLE	X	Y	WID	HT		
SIGN NUMBER	NUMBER OF POSTS	CLEARANCE Edge Of Lane	COLUMN SIZE	AVERAGE LENGTH			

NO. OF LIGHT FIXTURES	FIXTURE SPACING	PHOTOMETRIC CURVE	WATT	VOLTAGE

COPY																			
SPACE																			
COPY																			
SPACE																			
COPY																			
SPACE																			
COPY																			
SPACE																			
COPY																			
SPACE																			
COPY																			
SPACE																			

COPY																			
SPACE																			
COPY																			
SPACE																			
COPY																			
SPACE																			
COPY																			
SPACE																			
COPY																			
SPACE																			
COPY																			
SPACE																			

REVISIONS					
DATE	BY	DESCRIPTION	DATE	BY	DESCRIPTION

ENGINEER OF RECORD:
JULY C. JIMENEZ, P.E.
P.E. LICENSE NUMBER 76125
FDOT DISTRICT IV
3400 WEST COMMERCIAL BLVD
FT. LAUDERDALE, FL 33309

STATE OF FLORIDA DEPARTMENT OF TRANSPORTATION		
ROAD NO.	COUNTY	FINANCIAL PROJECT ID
SR 7	PALM BEACH	437836-1-52-01

GUIDE SIGN WORKSHEET		SHEET NO. S-56
-----------------------------	--	-------------------

THE OFFICIAL RECORD OF THIS SHEET IS THE ELECTRONIC FILE DIGITALLY SIGNED AND SEALED UNDER RULE 61G15-23.004, F.A.C.