



**HIGHWAY FACTORS GROUP CHAIRMAN'S  
FACTUAL REPORT**

**Highway Attachment – United States Bicycle Route System  
Map Index – Routes 70 and 79**

**Bryce Canyon City, Utah**









**HWY19MH012**

(2 pages)

# U.S. Bicycle Route System Routes 70 and 79 Utah's Redrock Bikeway

## Page Index Map

### Symbols

-  US Bicycle Route
-  City
-  Interstate
-  US Highway
-  State Highway
-  Major Local Road, Paved
-  Major Local Road, Not Paved
-  Railroad
-  County
-  Lake
-  River or Stream

### Land Ownership

-  BLM Primitive Area
-  BLM Monument
-  BLM Wilderness
-  National Park
-  National Monument
-  Recreation Area
-  Forest Service Wilderness
-  Bureau of Land Management
-  Bureau of Reclamation
-  Fish and Wildlife
-  Forest Service
-  Military
-  Private
-  State Dept. of Natural Resources
-  State Dept. of Transportation
-  State Park
-  State School and Institutional Trust Lands
-  State Sovereign
-  Tribal

