



Figure 1. Accident Scene on 8/15/21 at 5:57AM (Courtesy of Coolidge Fire Department)



Figure 2. Accident Scene on 8/15/21 at 6:00AM (Courtesy of Coolidge Fire Department)



Figure 3. Accident Scene on 8/15/2021 at 3:58PM (Courtesy of Pinal County Task Force)



Figure 4. Accident Scene on 8/16/2021 at 4:06PM (Courtesy of Pinal County Task Force)

LINE 2000

AFFECTED AREA
AREA = 33.24 ACRES
OR 1,448,038 SQUARE FEET

NOTE:
SOUTHERN AREA NOT FLOWN DUE TO
GEO-FENCE

NOTE:
AERIAL PHOTO TAKEN 08/22/2021



0 60 120
SCALE IN FEET

:Reference Drawings

LINE 2000 INCIDENT SITE: Facility Name

Revision Description	Project ID	Date
A ISSUE FOR APPROVAL	-	09-01-21

Notes:



**GLOBAL GEOMATICS
ENGINEERING, Inc.**
4524 DISTRICT BLVD., BAKERSFIELD, CA 93313
(661)282-8400 FAX (661)282-8401



LINE 2000
SURVEY EXHIBITS
TOPOGRAPHICAL
OVERVIEW

PHOTO COLLECTED 08/22/2021

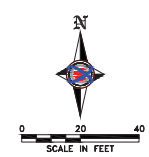
Status: **ISSUED FOR APPROVAL**

State: ARIZONA PIN No: _____
 County: PINAL Scale: 1"=60'
 Category: SURVEY TOPO EXHIBITS SHEET 1 OF 5
 File Name: 21-200 LINE 2000 TOPO EXHIBITS.dwg
 Drawing No: _____ Rev A

LINE 2000



NOTE:
AERIAL PHOTO TAKEN 08/18/2021
FIELD DATA COLLECTED 08/22/2021



Revision	Description	Project ID	Date
A	ISSUE FOR APPROVAL	-	09-01-21

Notes:

GLOBAL GEOMATICS ENGINEERING, Inc.
4524 DISTRICT BLVD., BAKERSFIELD, CA 93313
(661)282-8400 FAX (661)282-8401

KINDER MORGAN

:Reference Drawings


LINE 2000
SURVEY EXHIBITS
TOPOGRAPHICAL
DEBRIS EXHIBIT
PHOTO COLLECTED 08/18/2021

Status: ISSUED FOR APPROVAL	
State: ARIZONA	PN No:
County: PINAL	Scale: 1"=20'
Category: SURVEY TOPO EXHIBITS	SHEET 2 OF 5
File Name: 21-200 LINE 2000 TOPO EXHIBITS.dwg	
Drawing No:	Rev A

LINE 2000



NOTE:
AERIAL PHOTO TAKEN 08/18/2021
FIELD DATA COLLECTED 08/22/2021



Revision Description	Project ID	Date
A ISSUE FOR APPROVAL		09-01-21

Notes:



GLOBAL GEOMATICS ENGINEERING, Inc.
4524 DISTRICT BLVD., BAKERSFIELD, CA 93313
(661)282-8400 FAX (661)282-8401



KINDER MORGAN


:Reference Drawings

LINE 2000
SURVEY EXHIBITS
TOPOGRAPHICAL
RUPTURE SITE
PHOTO COLLECTED 08/18/2021

Status: ISSUED FOR APPROVAL	
State: ARIZONA	PN No:
County: PINAL	Scale: 1"=10'
Category: SURVEY TOPO EXHIBITS	SHEET 3 OF 5
File Name: 21-200 LINE 2000 TOPO EXHIBITS.dwg	
Drawing No:	Rev A

1 2 3 4 5 6 7 8 9 10 11 12 13 14 15 16 17

LINE 2000



Revision Description	Project ID	Date
A ISSUE FOR APPROVAL	-	09-01-21

Notes:



GLOBAL GEOMATICS ENGINEERING, Inc.
4524 DISTRICT BLVD., BAKERSFIELD, CA 93313
(661)282-8400 FAX (661)282-8401



KINDER MORGAN

:Reference Drawings

LINE 2000
SURVEY EXHIBITS
TOPOGRAPHICAL
RUPTURE SITE
PHOTO COLLECTED 08/20/2021

LINE 2000 INCIDENT SITE: Facility Name	
Status:	ISSUED FOR APPROVAL
State:	ARIZONA
County:	PINAL
Category:	SURVEY TOPO EXHIBITS
File Name:	21-200 LINE 2000 TOPO EXHIBITS.dwg
Drawing No:	
Rev	A

Vertical

1 2 3 4 5 6 7 8 9 10 11 12 13 14 15 16 17

LINE 2000



156.89' 65.65' 1200'

TOP OF PIPE EL=1436.5'
ADJACENT EL=1449.0'
DEPTH OF COVER=12.5'


TOP OF PIPE EL=1436.5'
ADJACENT EL=1449.0'
DEPTH OF COVER=12.5'

TOP OF PIPE EL=1446.9'
ADJACENT EL=1449.0'
DEPTH OF COVER=2.1

TOP OF PIPE EL=1440.6'
ADJACENT EL=1448.0'
DEPTH OF COVER=7.4'

TOP OF PIPE EL=1441.9'
ADJACENT EL=1448.0'
DEPTH OF COVER=6.1'

NOTE:
AERIAL PHOTO TAKEN 08/22/2021
FIELD DATA COLLECTED 08/22/2021



Revision Description	Project ID	Date
A ISSUE FOR APPROVAL	-	09-01-21

Notes:



GLOBAL GEOMATICS ENGINEERING Inc.
4524 DISTRICT BLVD., BAKERSFIELD, CA 93313
(661)282-8400 FAX (661)282-8401



:Reference Drawings

LINE 2000
SURVEY EXHIBITS
TOPOGRAPHICAL
RUPTURE SITE
PHOTO COLLECTED 08/22/2021

Status: ISSUED FOR APPROVAL	
State: ARIZONA	PN No:
County: PINAL	Scale: 1"=10'
Category: SURVEY TOPO EXHIBITS	SHEET 5 OF 5
File Name: 21-200 LINE 2000 TOPO EXHIBITS.dwg	
Drawing No:	Rev A

08/22/2021 10:28 AM