



HIGHWAY FACTORS ATTACHMENT

IDOT Crash Site Cross Sections

Teutopolis, IL

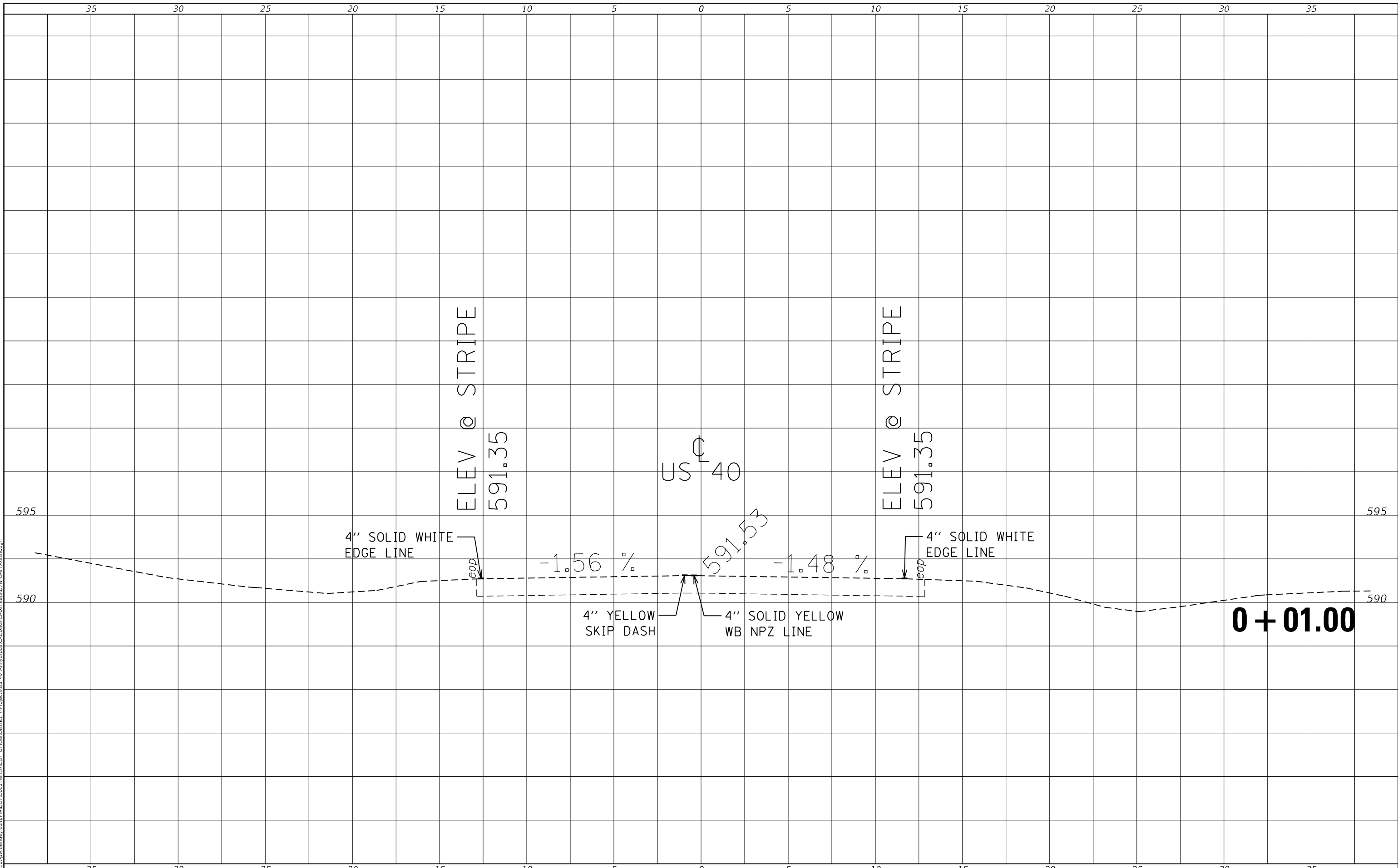
HWY23MH017

(30 pages)

FINAL SURVEY NO.	SURVEYED	DATE
NOTE BOOK	PLOTTED	BY
AREAS CHECKED	TEMPLATE	
	AREAS CHECKED	

ORIGINAL SURVEY NO.	SURVEYED	DATE
NOTE BOOK	PLOTTED	BY
AREAS CHECKED	TEMPLATE	
	AREAS CHECKED	

MODEL: Default
 FILE NAME: D:\Illinois\paw_bentley.com\PIV\DOT\Documents\1107\Documents\1107\Anhydrous\1107\Anhydrous.dgn



USER NAME = jessica.hille	DESIGNED -	REVISED -
	DRAWN -	REVISED -
PLOT SCALE = 5,000' / in.	CHECKED -	REVISED -
PLOT DATE = 11/7/2023	DATE -	REVISED -

**STATE OF ILLINOIS
 DEPARTMENT OF TRANSPORTATION**

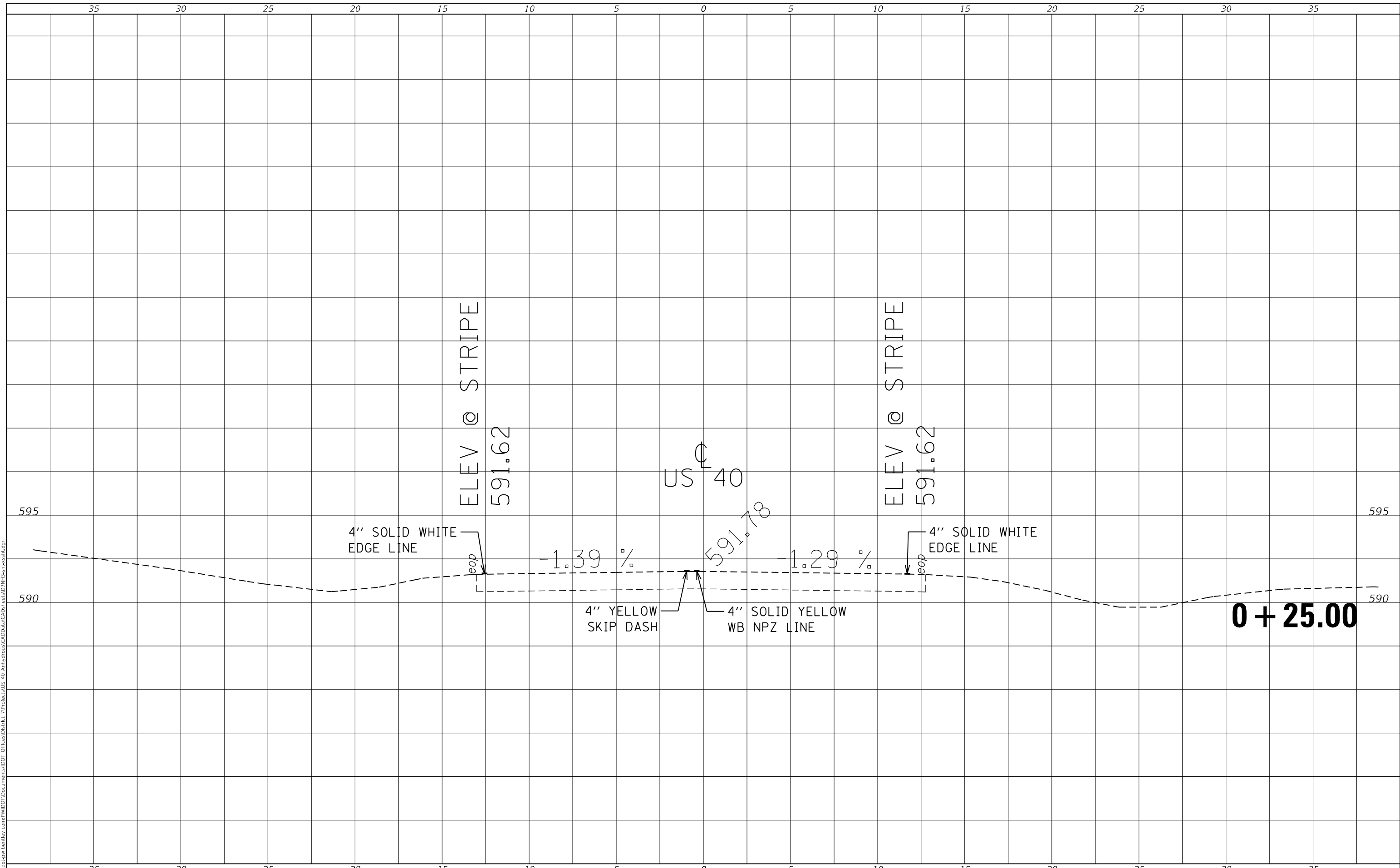
TEUTOPOLIS ANHYDROUS SPILL CROSS SECTION	
SCALE:	SHEET OF SHEETS STA. TO STA.

F.A.S. RTE.	SECTION	COUNTY	TOTAL SHEETS	SHEET NO.
N/A	N/A	EFFINGHAM		
CONTRACT NO. N/A				
ILLINOIS FED. AID PROJECT				

FINAL SURVEY NO.	SURVEYED	DATE
NOTE BOOK	PLOTTED	
	TEMPLATE	
	AREAS CHECKED	
	AREAS CHECKED	

ORIGINAL SURVEY NO.	SURVEYED	DATE
	PLOTTED	
	TEMPLATE	
	AREAS CHECKED	
	AREAS CHECKED	

MODEL: Definit
 FILE NAME: D:\Illinois\paw_bentley.com\PIV\DOT\Documents\1107\Documents\1107\Anhydrous\1107\Anhydrous.dgn



USER NAME = jessica.hille	DESIGNED -	REVISED -
	DRAWN -	REVISED -
PLOT SCALE = 5.0000 ' / in.	CHECKED -	REVISED -
PLOT DATE = 11/7/2023	DATE -	REVISED -

**STATE OF ILLINOIS
 DEPARTMENT OF TRANSPORTATION**

**TEUTOPOLIS ANHYDROUS SPILL
 CROSS SECTION**

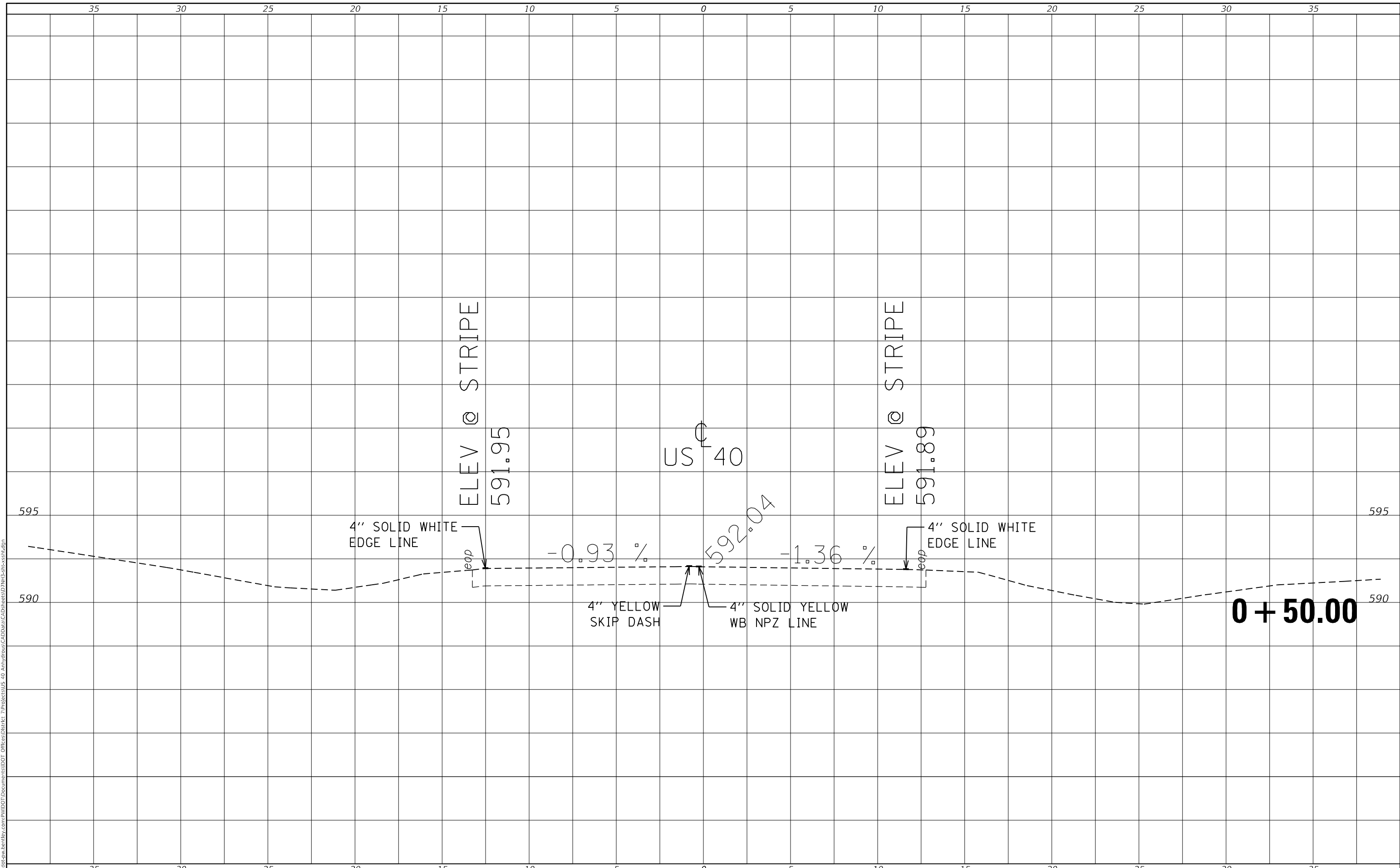
SCALE: SHEET OF SHEETS STA. TO STA.

F.A.S. RTE.	SECTION	COUNTY	TOTAL SHEETS	SHEET NO.
N/A	N/A	EFFINGHAM		
CONTRACT NO. N/A				
ILLINOIS FED. AID PROJECT				

FINAL SURVEY NO.	SURVEYED PLOTTED AREAS CHECKED	BY	DATE

ORIGINAL SURVEY NO.	SURVEYED PLOTTED AREAS CHECKED	BY	DATE

MODEL: Default
FILE NAME: D:\work\paw_bentley.com\PIV\DOT\Documents\1107\Documents\1107\Anhydrous\1107\Anhydrous.dgn



USER NAME = jessica.hille	DESIGNED -	REVISED -
PLOT SCALE = 5,0000 ' / in.	DRAWN -	REVISED -
PLOT DATE = 11/7/2023	CHECKED -	REVISED -
	DATE -	REVISED -

**STATE OF ILLINOIS
DEPARTMENT OF TRANSPORTATION**

**TEUTOPOLIS ANHYDROUS SPILL
CROSS SECTION**

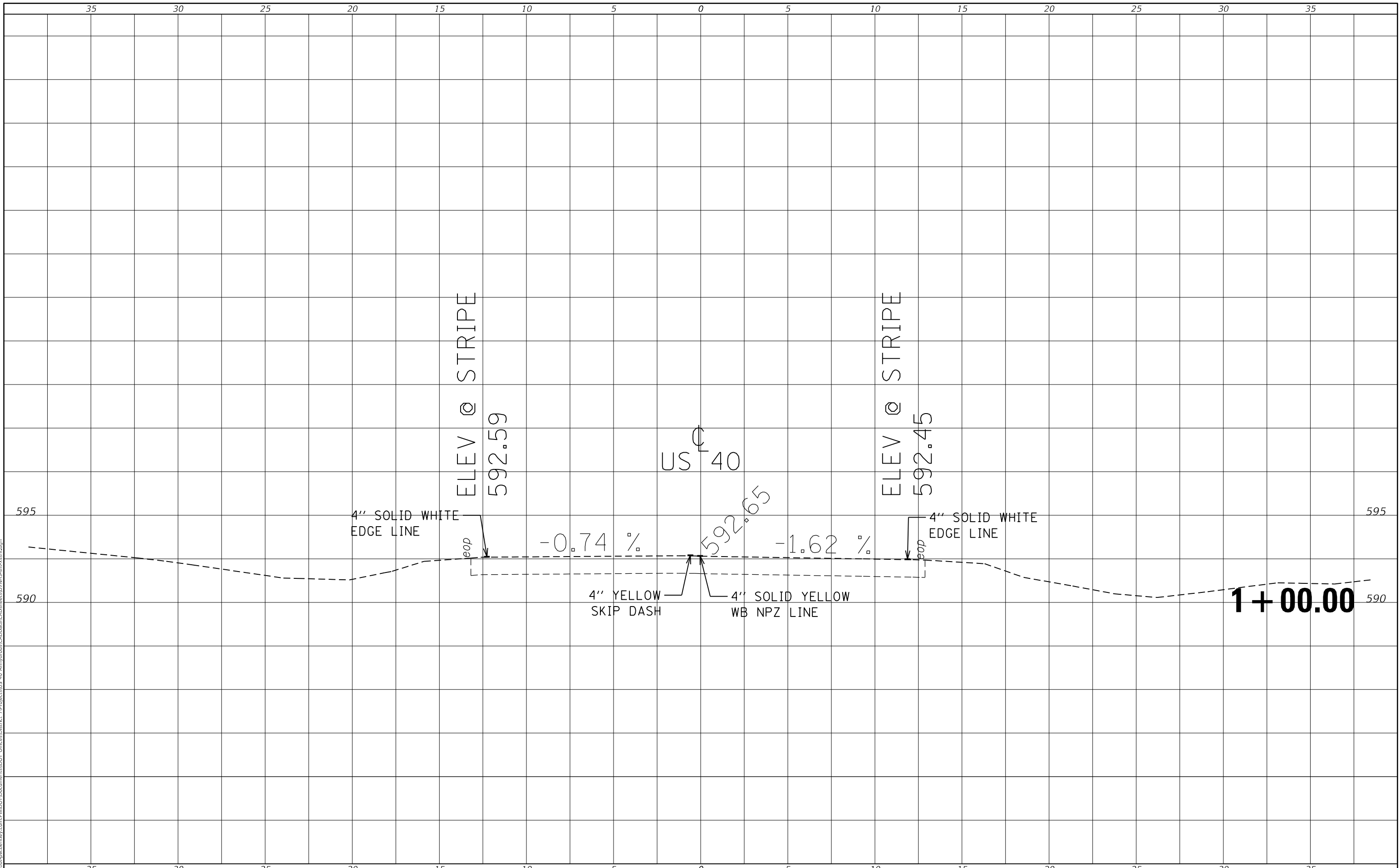
SCALE: SHEET OF SHEETS STA. TO STA.

F.A.S. RTE.	SECTION	COUNTY	TOTAL SHEETS	SHEET NO.
N/A	N/A	EFFINGHAM		
CONTRACT NO. N/A				
ILLINOIS FED. AID PROJECT				

FINAL SURVEY NO.	SURVEYED PLOTTED AREAS CHECKED	BY	DATE

ORIGINAL SURVEY NO.	SURVEYED PLOTTED AREAS CHECKED	BY	DATE

MODEL: Definit
FILE NAME: D:\work\paw.bentley.com\PVIDOT\Documents\DOT Office\DOT 7\Projects\US-40 Anhydrous\CAD\DATA\CAD\Sheet13\DWG-Sheet13.dgn



USER NAME = jessica.hille	DESIGNED -	REVISED -
	DRAWN -	REVISED -
PLOT SCALE = 5,000' / 1"	CHECKED -	REVISED -
PLOT DATE = 11/7/2023	DATE -	REVISED -

**STATE OF ILLINOIS
DEPARTMENT OF TRANSPORTATION**

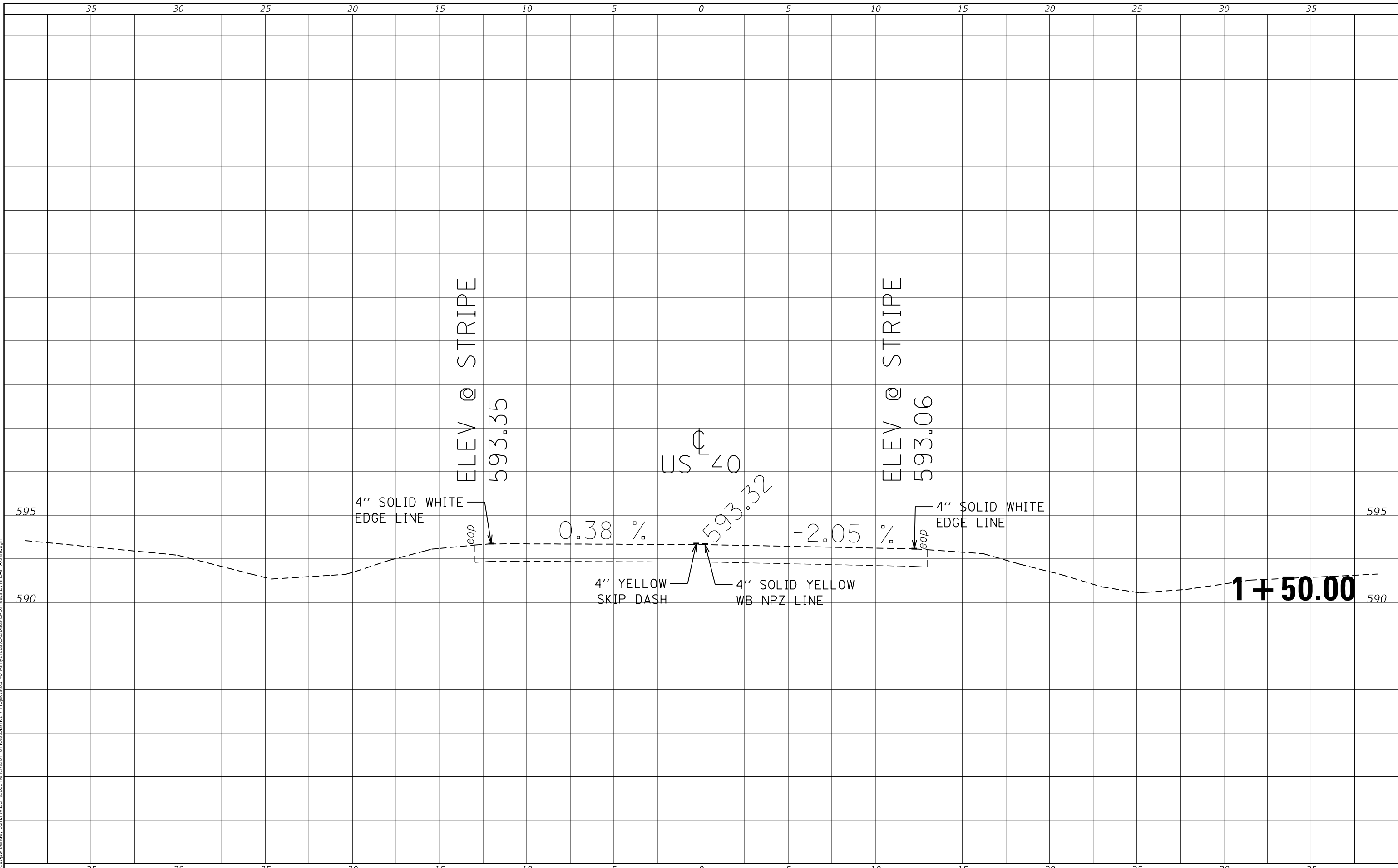
TEUTOPOLIS ANHYDROUS SPILL CROSS SECTION			
SCALE:	SHEET	OF SHEETS	STA. TO STA.

F.A.S. RTE.	SECTION	COUNTY	TOTAL SHEETS	SHEET NO.
N/A	N/A	EFFINGHAM		
CONTRACT NO. N/A				
ILLINOIS FED. AID PROJECT				

FINAL SURVEY NO.	SURVEYED PLOTTED AREAS CHECKED	BY	DATE
NOTE BOOK NO.	TEMPLATE AREAS CHECKED		

ORIGINAL SURVEY NO.	SURVEYED PLOTTED AREAS CHECKED	BY	DATE
NOTE BOOK NO.	TEMPLATE AREAS CHECKED		

MODEL: Default
 FILE NAME: \\pww.bentley.com:PWIDOT\Documents\1DOT\Documents\1DOT\Projects\105-40_Anhydrous\CAD\Drawings\105-40-Anhydrous\105-40.dgn



USER NAME = jessica.hille	DESIGNED -	REVISED -
	DRAWN -	REVISED -
PLOT SCALE = 5,000' / 1"	CHECKED -	REVISED -
PLOT DATE = 11/7/2023	DATE -	REVISED -

STATE OF ILLINOIS
DEPARTMENT OF TRANSPORTATION

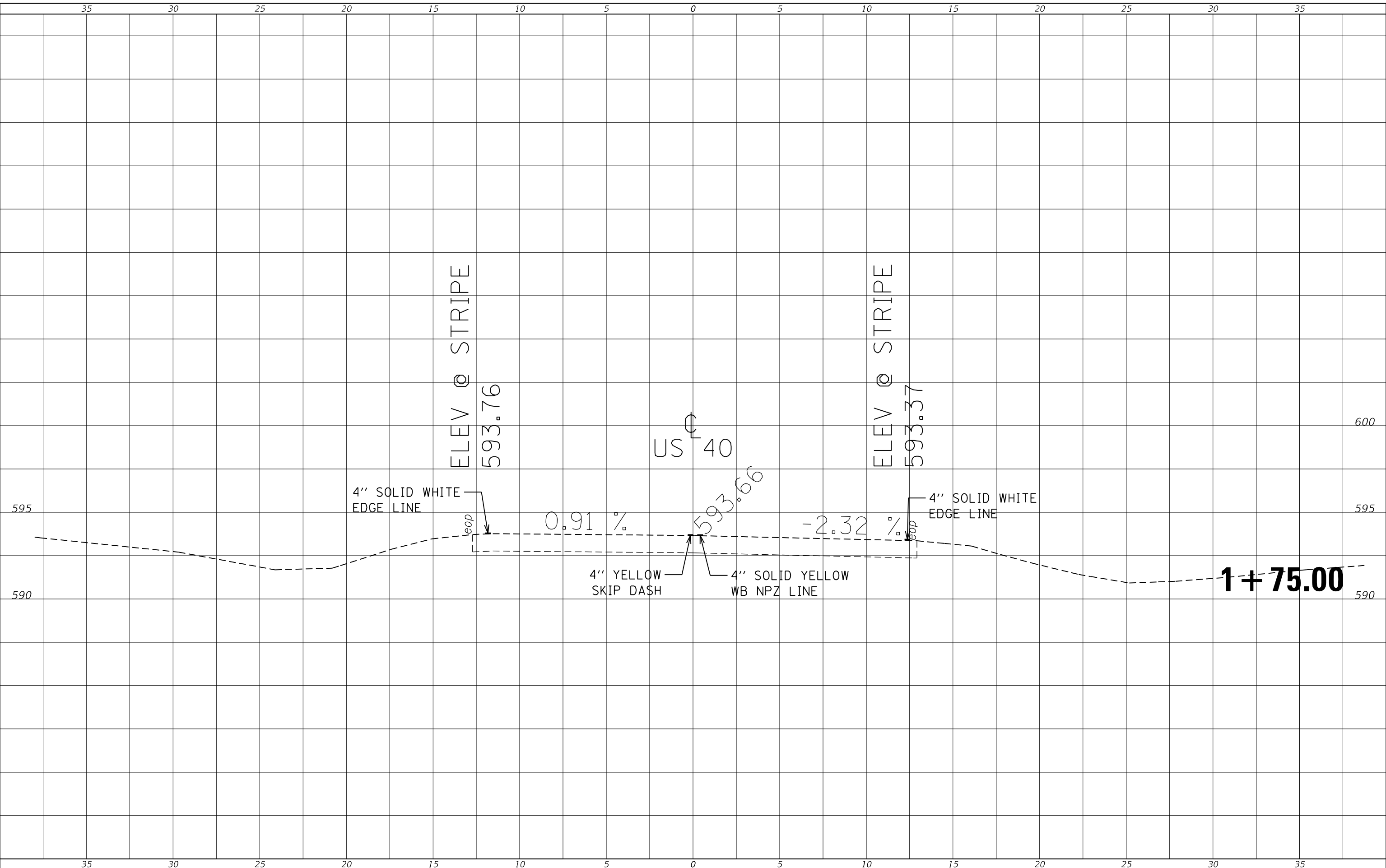
TEUTOPOLIS ANHYDROUS SPILL	
CROSS SECTION	
SCALE:	SHEET OF SHEETS STA. TO STA.

F.A.S. RTE.	SECTION	COUNTY	TOTAL SHEETS	SHEET NO.
N/A	N/A	EFFINGHAM		
CONTRACT NO. N/A				
ILLINOIS		FED. AID PROJECT		

FINAL	SURVEYED	DATE
SURVEY	PLOTTED	
NOTE BOOK	TEMPLATE	
	AREAS CHECKED	

ORIGINAL	SURVEYED	DATE
SURVEY	PLOTTED	
NOTE BOOK	TEMPLATE	
	AREAS CHECKED	

MODEL: Default
FILE NAME: b:\work\paw_bentley.com\PROJECTS\DOT\Documents\DOT Office\BENTLEY_PROJECTS\US_40_Amhydrous\CADD\DATA\CADD\Sheet13\TWP3-SpiceSheet.dgn



USER NAME = jessica.hille	DESIGNED -	REVISED -
	DRAWN -	REVISED -
PLOT SCALE = 5,0000' / in.	CHECKED -	REVISED -
PLOT DATE = 11/7/2023	DATE -	REVISED -

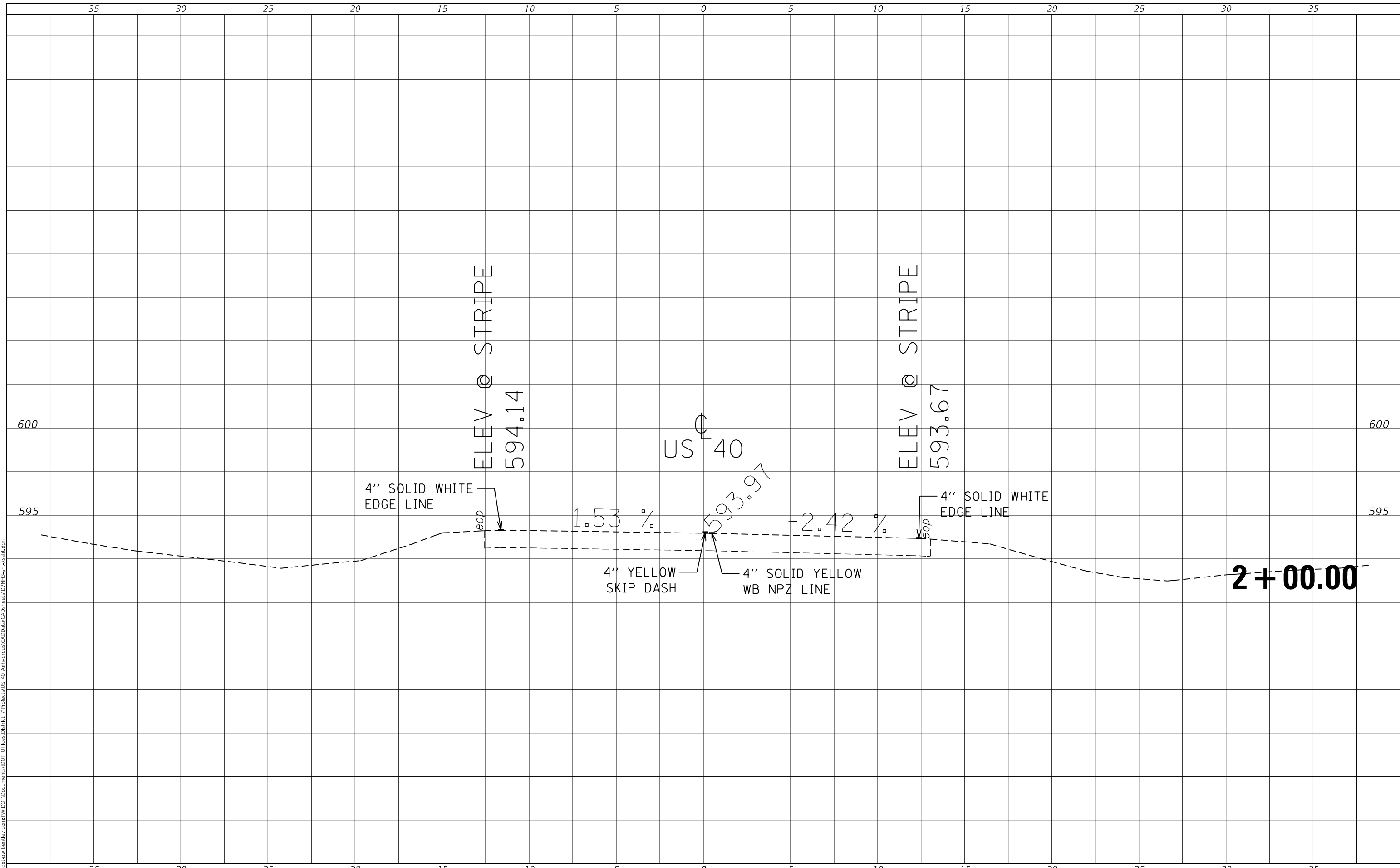
**STATE OF ILLINOIS
DEPARTMENT OF TRANSPORTATION**

TEUTOPOLIS ANHYDROUS SPILL CROSS SECTION			
SCALE:	SHEET	OF SHEETS	STA. TO STA.

F.A.S. RTE. N/A	SECTION N/A	COUNTY EFFINGHAM	TOTAL SHEETS	SHEET NO.
CONTRACT NO. N/A			ILLINOIS FED. AID PROJECT	

FINAL SURVEY NO.	SURVEYED PLOTTED AREAS CHECKED	DATE

ORIGINAL SURVEY NO.	SURVEYED PLOTTED AREAS CHECKED	DATE



MODEL: Defauit
 FILE NAME: b:\all\paw_bentley.com\p\uidot\Documents\idot_0\files\010701\7\Proj\Teu\US-40_Anhydrous\CAD\DATA\CAD\sheet1\DWG-sheet1.dwg

USER NAME = jessica.hille	DESIGNED -	REVISED -
	DRAWN -	REVISED -
PLOT SCALE = 5,000' / in.	CHECKED -	REVISED -
PLOT DATE = 11/7/2023	DATE -	REVISED -

**STATE OF ILLINOIS
DEPARTMENT OF TRANSPORTATION**

**TEUTOPOLIS ANHYDROUS SPILL
CROSS SECTION**

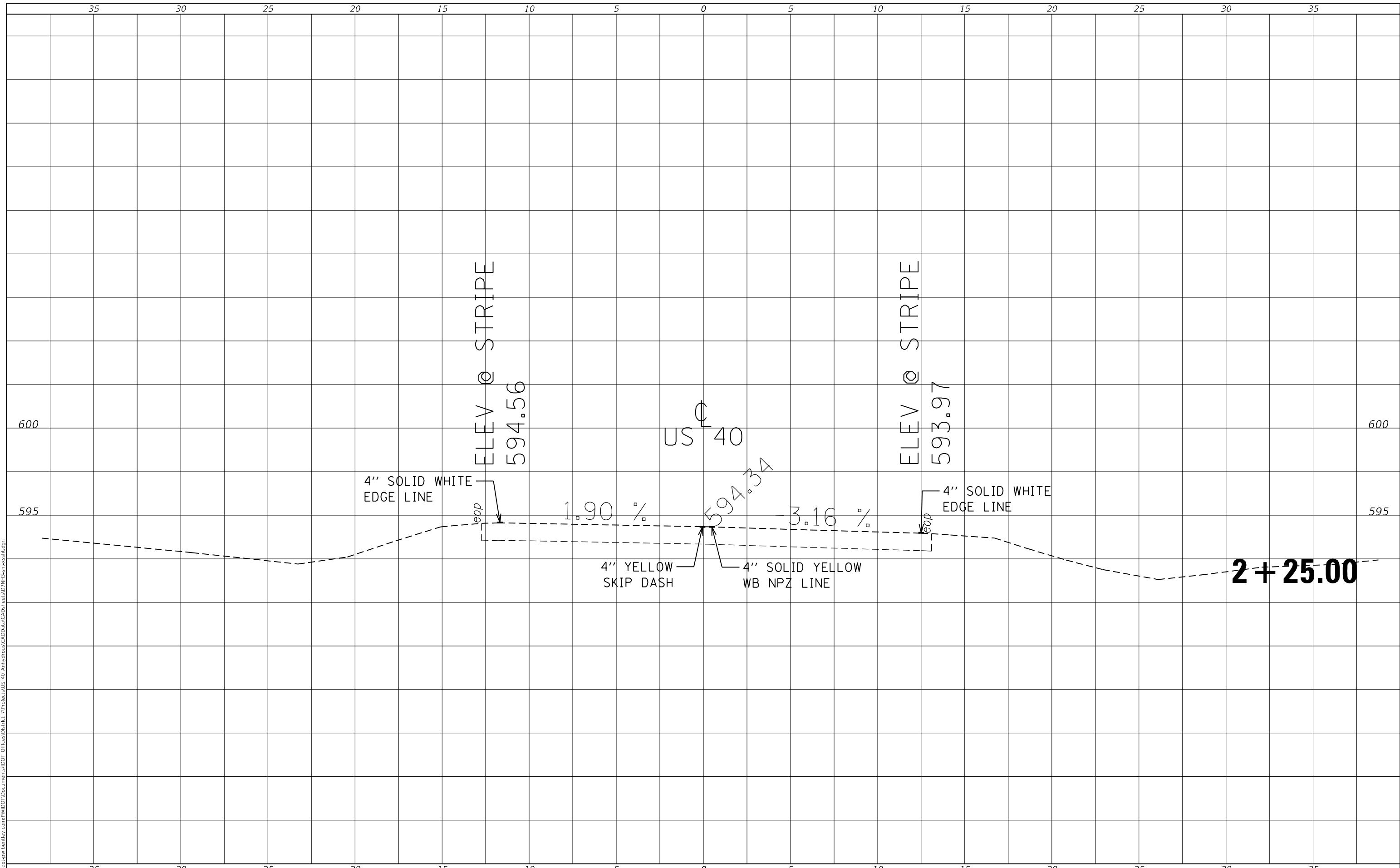
SCALE: SHEET OF SHEETS STA. TO STA.

F.A.S. RTE.	SECTION	COUNTY	TOTAL SHEETS	SHEET NO.
N/A	N/A	EFFINGHAM		
				CONTRACT NO. N/A
				ILLINOIS FED. AID PROJECT

FINAL SURVEY NO.	SURVEYED	DATE
NOTE BOOK	PLOTTED	
	TEMPLATE	
	AREAS CHECKED	
	AREAS CHECKED	

ORIGINAL SURVEY NO.	SURVEYED	DATE
	PLOTTED	
	TEMPLATE	
	AREAS CHECKED	
	AREAS CHECKED	

MODEL: Definit
FILE NAME: d:\work\paw.bentley.com\PIV\DOT\Documents\DOT Office\DOT\Projects\US 40 Anhydrous\CADData\CAD\Sheet\2\7\US-SSheet.dgn



USER NAME = jessica.hille	DESIGNED -	REvised -
	DRAWN -	REvised -
PLOT SCALE = 5,000' / 1"	CHECKED -	REvised -
PLOT DATE = 11/7/2023	DATE -	REvised -

DESIGNED -	REvised -
DRAWN -	REvised -
CHECKED -	REvised -
DATE -	REvised -

**STATE OF ILLINOIS
DEPARTMENT OF TRANSPORTATION**

**TEUTOPOLIS ANHYDROUS SPILL
CROSS SECTION**

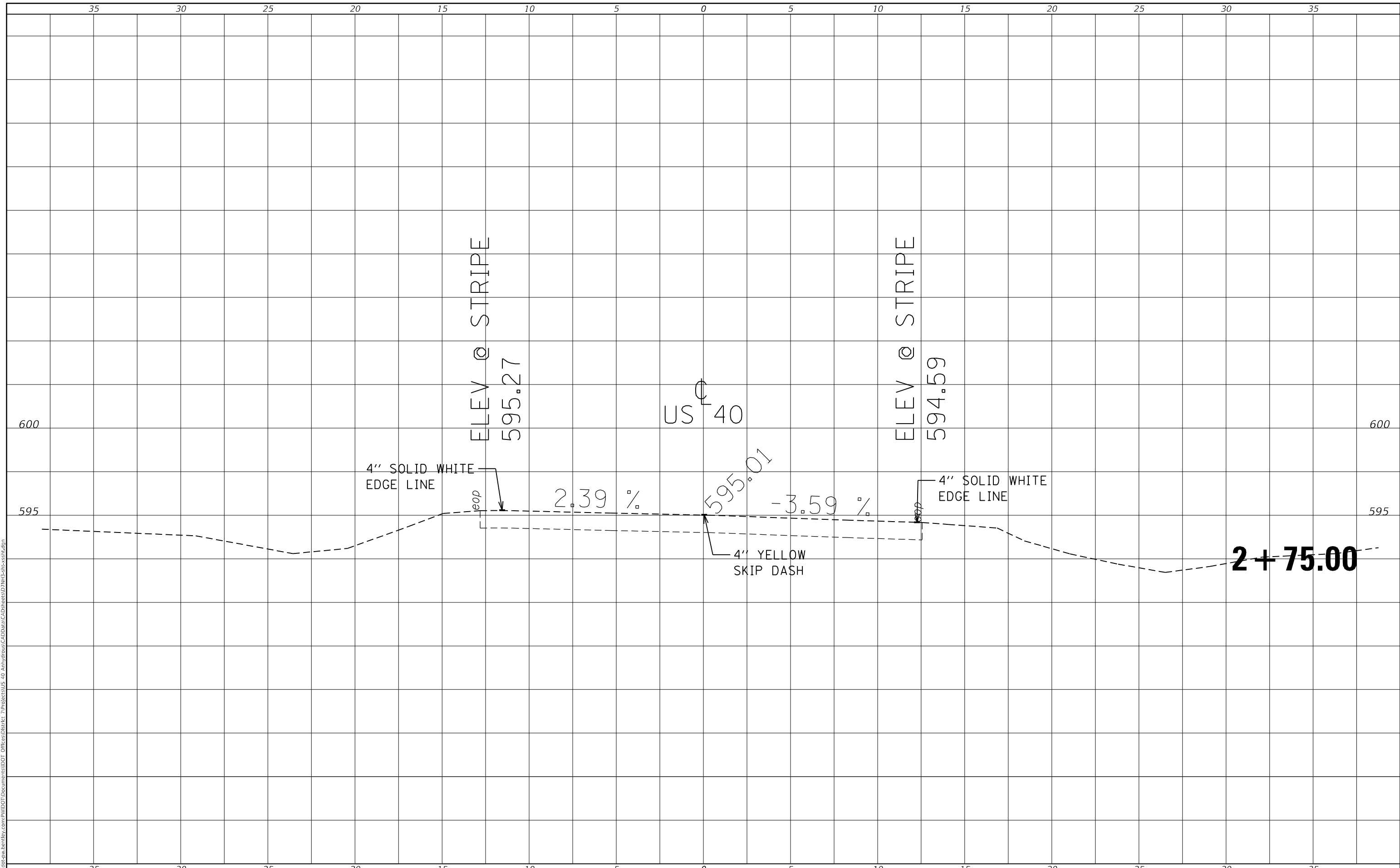
SCALE: SHEET OF SHEETS STA. TO STA.

F.A.S. RTE. N/A	SECTION N/A	COUNTY EFFINGHAM	TOTAL SHEETS	SHEET NO.
CONTRACT NO. N/A			ILLINOIS FED. AID PROJECT	

FINAL SURVEY NO.	SURVEYED PLOTTED AREAS CHECKED	BY	DATE

ORIGINAL SURVEY NO.	SURVEYED PLOTTED AREAS CHECKED	BY	DATE

MODEL: Default
FILE NAME: D:\work\paw_bentley.com\PIV\DOT\Documents\DOT Office\DOT\Project\US 40 Anhydrous\CADData\CAD\Sheet1\27\US40_Sheet1.dgn



USER NAME = jessica.hille	DESIGNED -	REVISED -
PLOT SCALE = 5,0000 ' / in.	DRAWN -	REVISED -
PLOT DATE = 11/7/2023	CHECKED -	REVISED -
	DATE -	REVISED -

**STATE OF ILLINOIS
DEPARTMENT OF TRANSPORTATION**

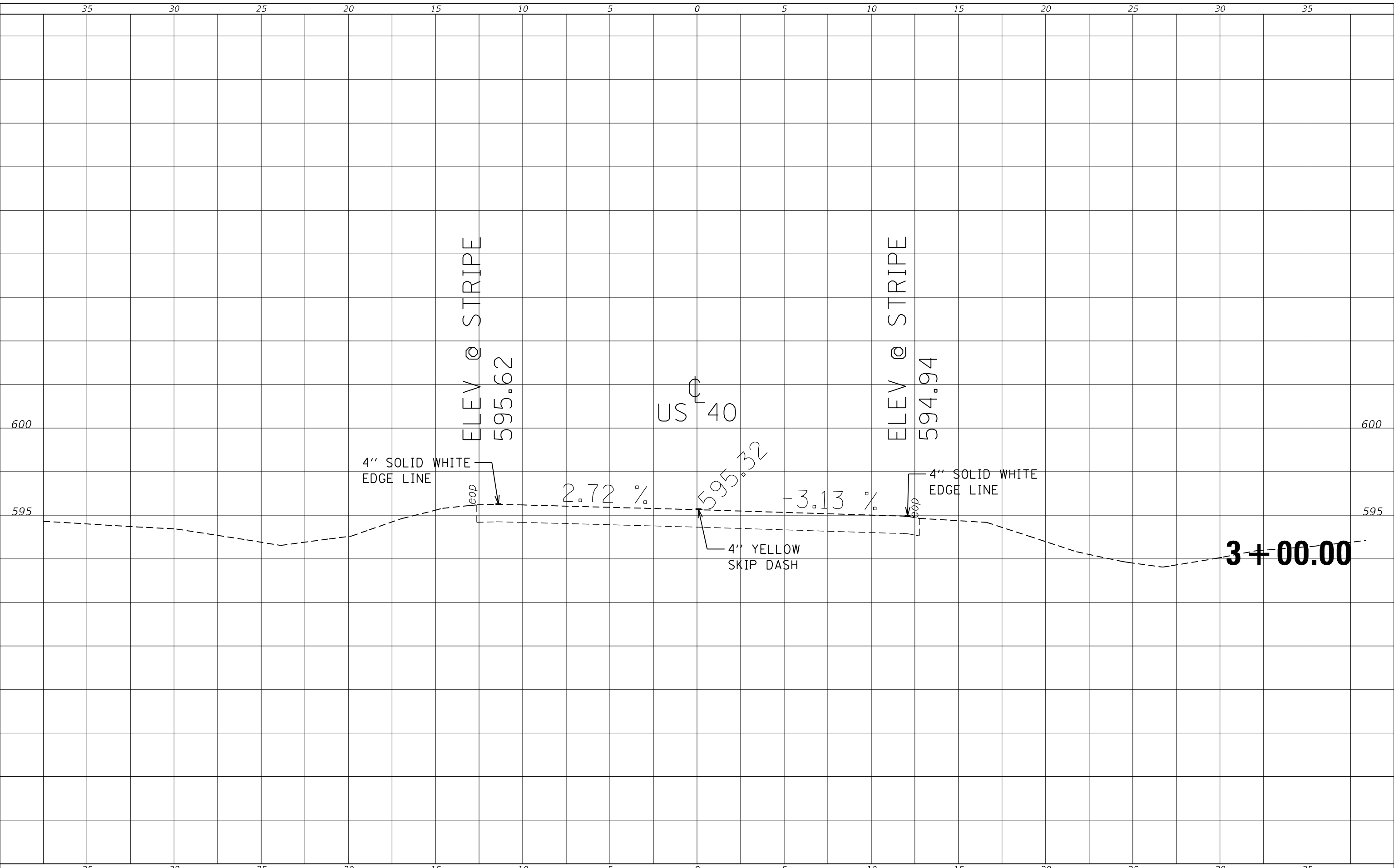
TEUTOPOLIS ANHYDROUS SPILL CROSS SECTION	
SCALE:	SHEET OF SHEETS STA. TO STA.

F.A.S. RTE.	SECTION	COUNTY	TOTAL SHEETS	SHEET NO.
N/A	N/A	EFFINGHAM		
CONTRACT NO. N/A				
ILLINOIS FED. AID PROJECT				

FINAL SURVEY NO.	SURVEYED PLOTTED AREAS CHECKED	BY	DATE

ORIGINAL SURVEY NO.	SURVEYED PLOTTED AREAS CHECKED	BY	DATE

MODEL: Definit
 FILE NAME: \\pww.bentley.com\PIV\DOT\Documents\DOT Office\DOT\Projects\US-40 Anhydrous\CAD\Drawings\DWG\3+00\3+00.dgn



USER NAME = jessica.hille	DESIGNED -	REVISED -
	DRAWN -	REVISED -
PLOT SCALE = 5,000' / in.	CHECKED -	REVISED -
PLOT DATE = 11/7/2023	DATE -	REVISED -

**STATE OF ILLINOIS
 DEPARTMENT OF TRANSPORTATION**

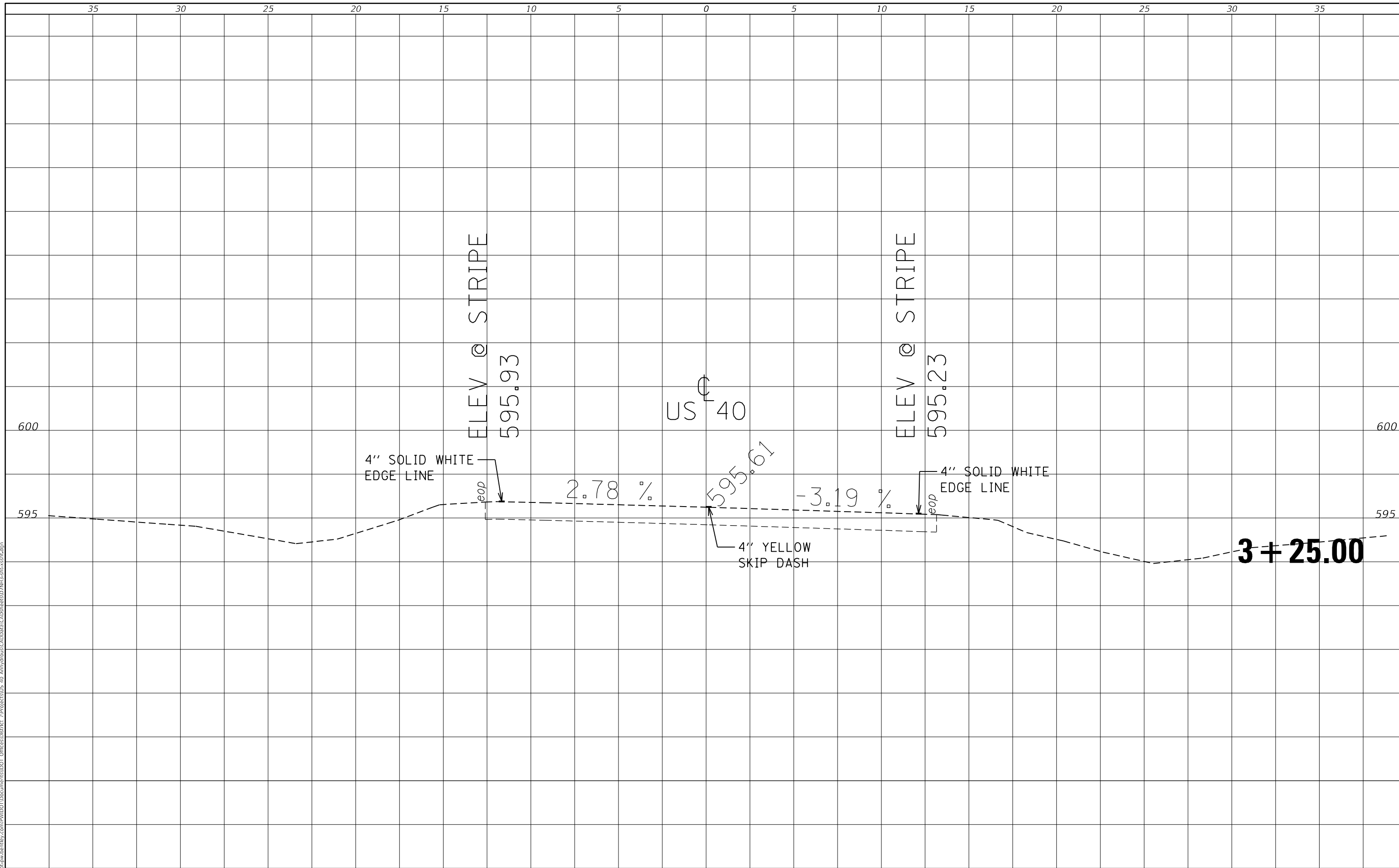
TEUTOPOLIS ANHYDROUS SPILL CROSS SECTION	
SCALE:	SHEET OF SHEETS STA. TO STA.

F.A.S. RTE. N/A	SECTION N/A	COUNTY EFFINGHAM	TOTAL SHEETS	SHEET NO.
CONTRACT NO. N/A				ILLINOIS FED. AID PROJECT

FINAL SURVEY NO.	SURVEYED	DATE
	PLOTTED	
	TEMPLATE	
	AREAS CHECKED	

ORIGINAL SURVEY NO.	SURVEYED	DATE
	PLOTTED	
	TEMPLATE	
	AREAS CHECKED	

MODEL: D:\nair
FILE NAME: D:\nair\paw_bentley.com\PIV\DOT\Documents\1020\Documents\1020\DOT\Projects\US-40_Anhydrous\CADData\CAD\Sheet1020\1020\sheet10.dgn



USER NAME = jessica.hille	DESIGNED -	REVISED -
	DRAWN -	REVISED -
PLOT SCALE = 5.0000' / in.	CHECKED -	REVISED -
PLOT DATE = 11/7/2023	DATE -	REVISED -

**STATE OF ILLINOIS
DEPARTMENT OF TRANSPORTATION**

**TEUTOPOLIS ANHYDROUS SPILL
CROSS SECTION**

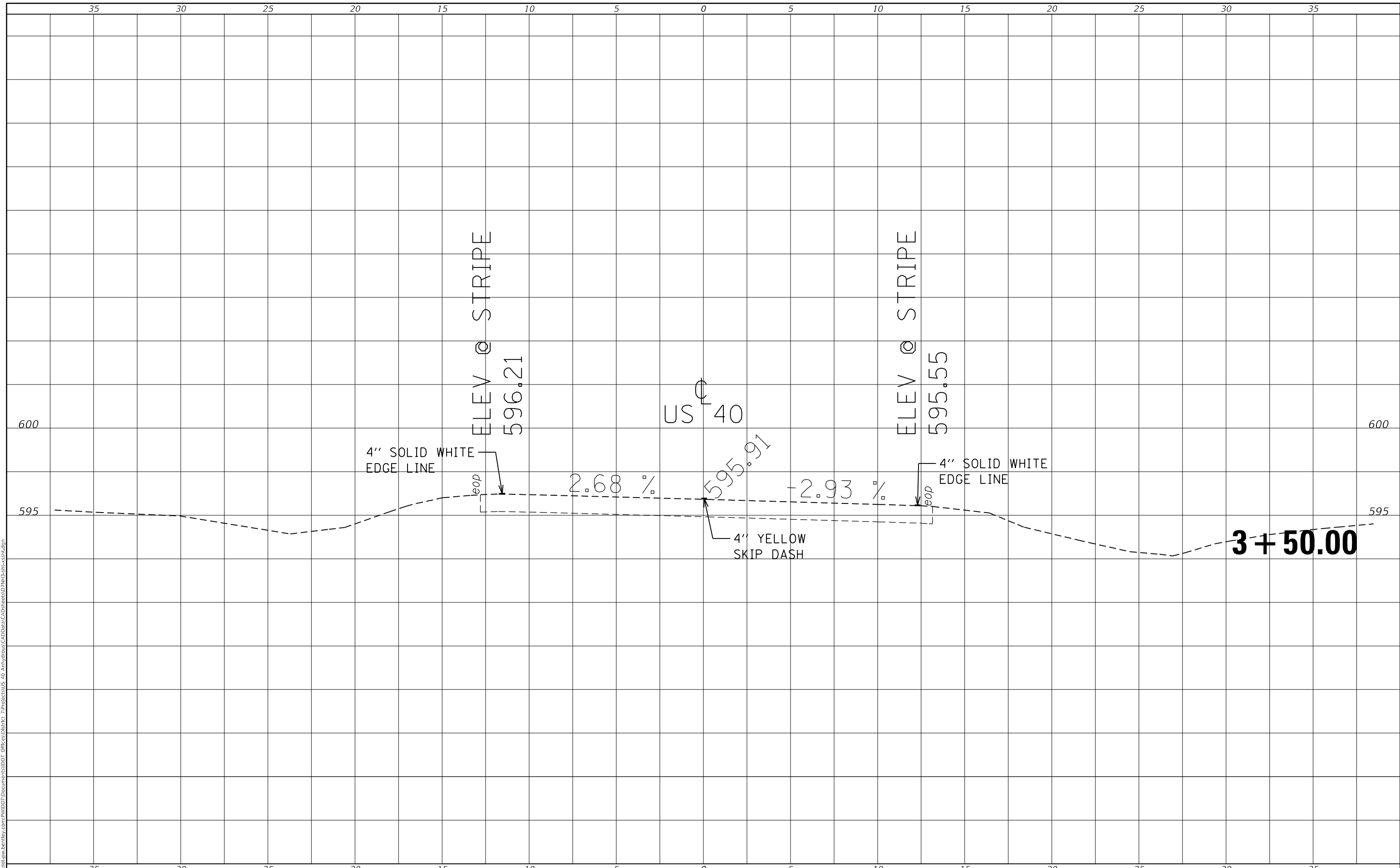
F.A.S. RTE.	SECTION	COUNTY	TOTAL SHEETS	SHEET NO.
N/A	N/A	EFFINGHAM		
CONTRACT NO. N/A				
ILLINOIS FED. AID PROJECT				

SCALE: SHEET OF SHEETS STA. TO STA.

FINAL SURVEY NO.	SURVEYED	DATE
NOTE BOOK	PLOTTED	
	TEMPLATE	
	AREAS CHECKED	

ORIGINAL SURVEY NO.	SURVEYED	DATE
	PLOTTED	
	TEMPLATE	
	AREAS CHECKED	

MODEL: Definit
 FILE NAME: D:\Illinois\paw_bentley.com\PIV\DOT\Documents\1107\Documents\1107\Anhydrous\1107\Anhydrous.dgn



USER NAME = jessica.hille	DESIGNED -	REVISED -
	DRAWN -	REVISED -
PLOT SCALE = 5,000' / in.	CHECKED -	REVISED -
PLOT DATE = 11/7/2023	DATE -	REVISED -

**STATE OF ILLINOIS
 DEPARTMENT OF TRANSPORTATION**

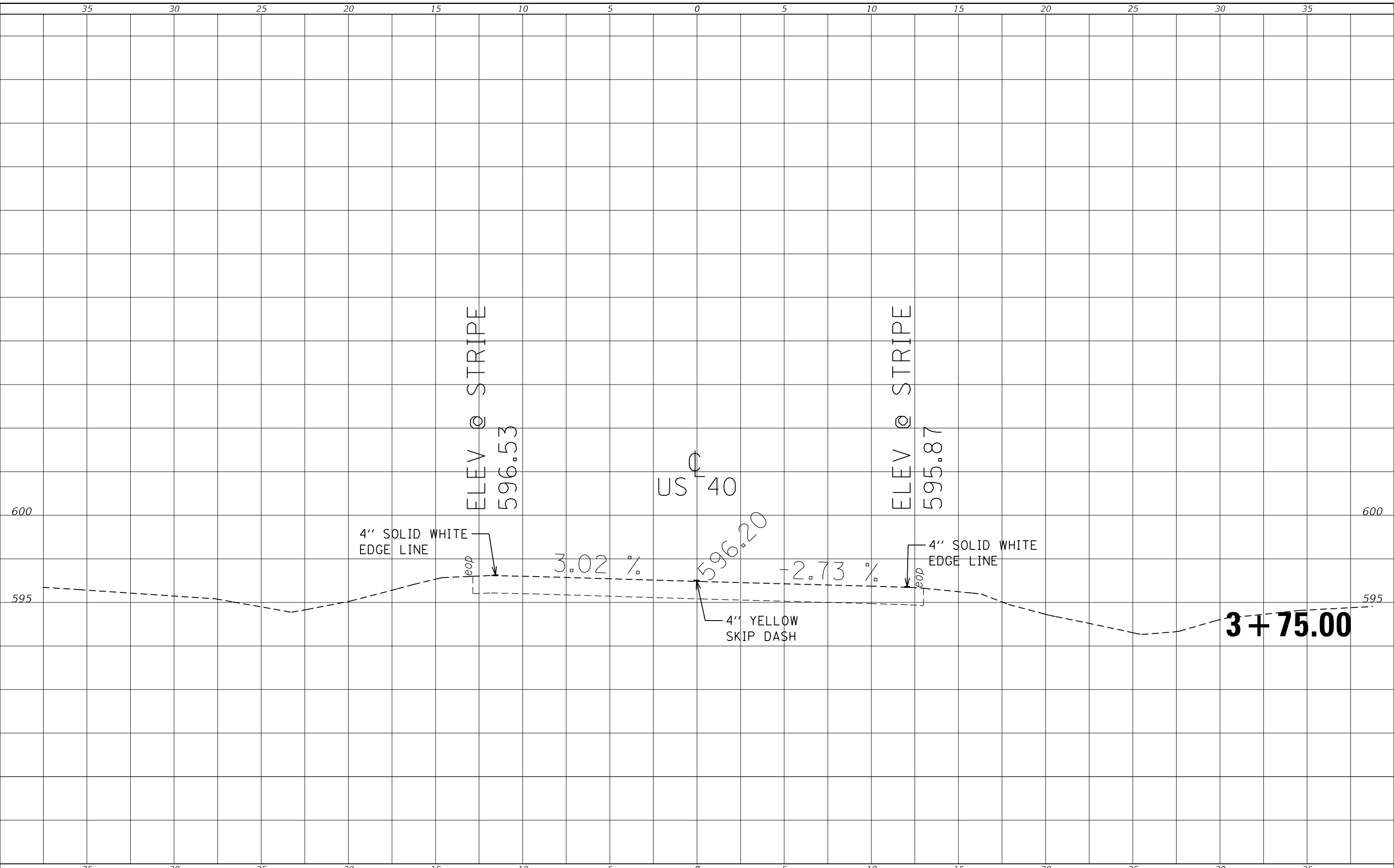
TEUTOPOLIS ANHYDROUS SPILL CROSS SECTION	
SCALE:	SHEET OF SHEETS STA. TO STA.

F.A.S. RTE.	SECTION	COUNTY	TOTAL SHEETS	SHEET NO.
N/A	N/A	EFFINGHAM		
CONTRACT NO. N/A				
ILLINOIS FED. AID PROJECT				

FINAL SURVEY NO.	SURVEYED PLOTTED AREAS CHECKED	BY	DATE

ORIGINAL SURVEY NO.	SURVEYED PLOTTED AREAS CHECKED	BY	DATE

MODEL: Def.mtr
FILE NAME: D:\wll\epw\benlby.com\PIV1DOT\Documents\DOT Office\DOT01\Projects\US-40 Anhydrous\CADDat\CAD\Sheet3\DWG-350-ss1.dgn



USER NAME = jessica.hille	DESIGNED -	REVISED -
PLOT SCALE = 5,000' / in.	DRAWN -	REVISED -
PLOT DATE = 11/7/2023	CHECKED -	REVISED -
	DATE -	REVISED -

STATE OF ILLINOIS
DEPARTMENT OF TRANSPORTATION

TEUTOPOLIS ANHYDROUS SPILL
CROSS SECTION

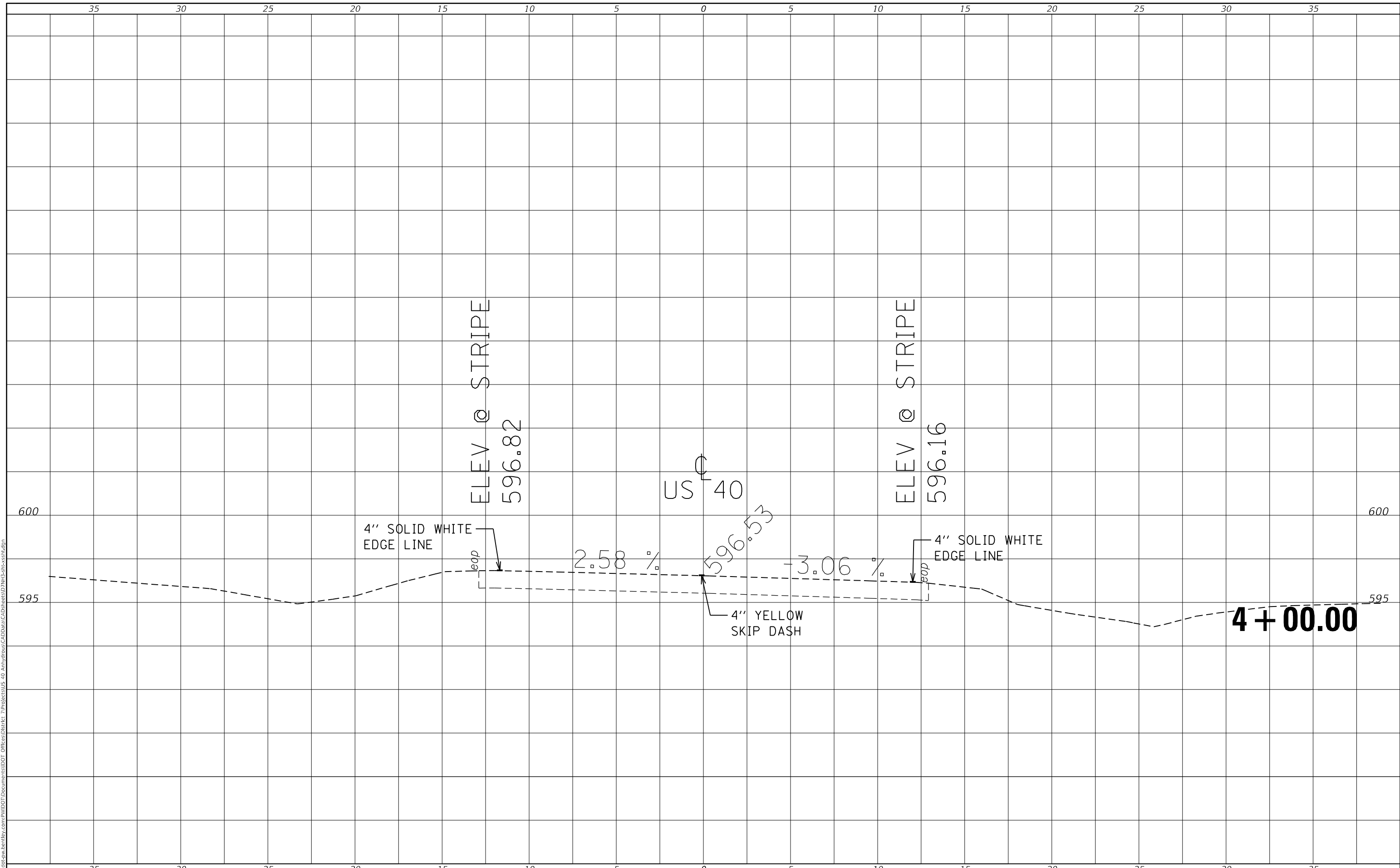
F.A.S. RTE.	SECTION	COUNTY	TOTAL SHEETS	SHEET NO.
N/A	N/A	EFFINGHAM		
				CONTRACT NO. N/A
ILLINOIS FED. AID PROJECT				

SCALE:	SHEET	OF	SHEETS	STA.	TO	STA.
--------	-------	----	--------	------	----	------

FINAL SURVEY NO.	SURVEYED	DATE
NOTE BOOK	PLOTTED	BY
AREAS CHECKED	TEMPLATE	
	AREAS CHECKED	

ORIGINAL SURVEY NO.	SURVEYED	DATE
	PLOTTED	BY
	TEMPLATE	
	AREAS CHECKED	

MODEL: Defa01r
FILE NAME: D:\work\paw.bentley.com\PIV\DOT\Documents\1107\Documents\1107\Anhydrous\CA\Drawings\1107\1107-SP-SS-1.dgn



USER NAME = jessica.hille	DESIGNED -	REVISED -
	DRAWN -	REVISED -
PLOT SCALE = 5,000' / in.	CHECKED -	REVISED -
PLOT DATE = 11/7/2023	DATE -	REVISED -

**STATE OF ILLINOIS
DEPARTMENT OF TRANSPORTATION**

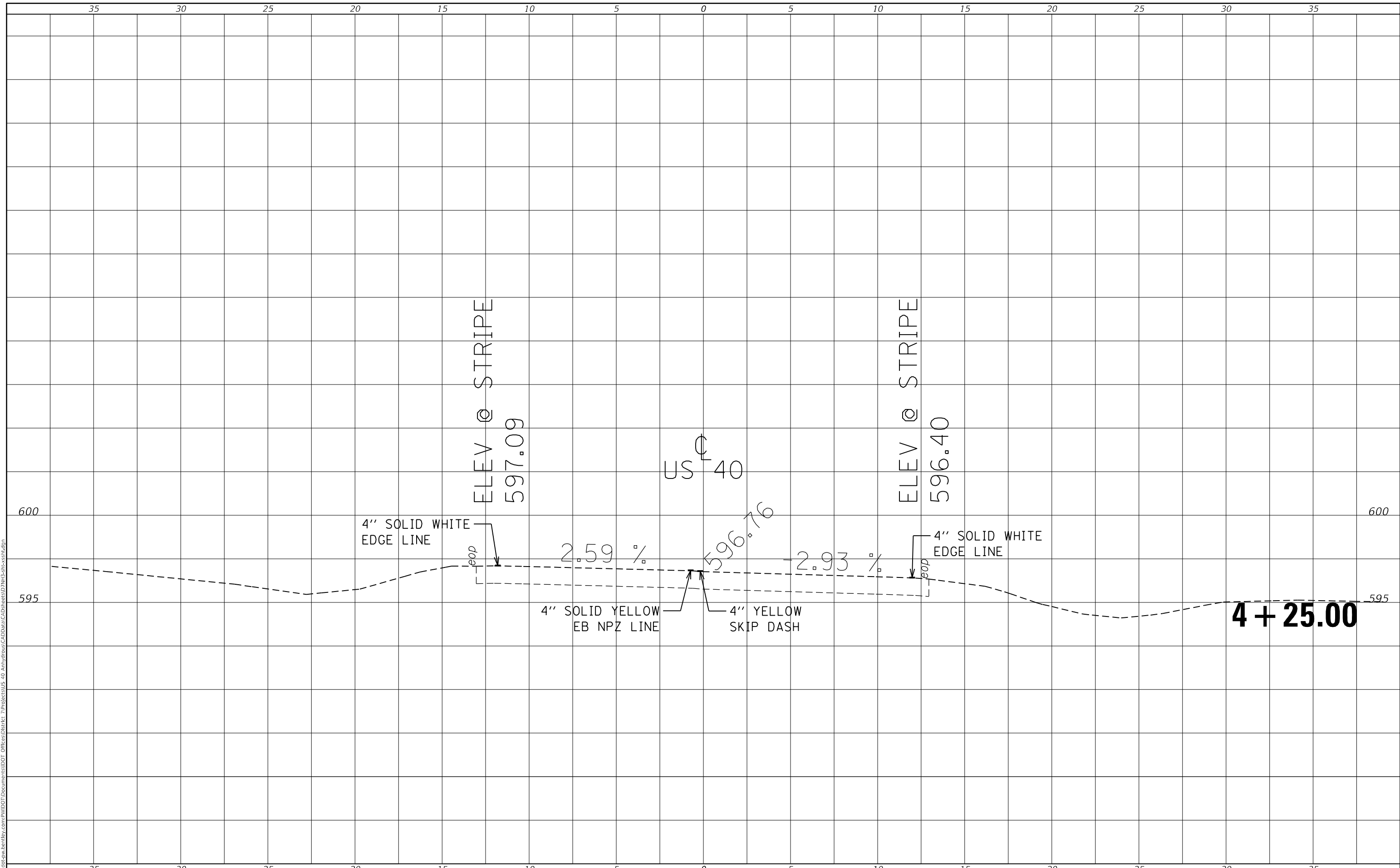
TEUTOPOLIS ANHYDROUS SPILL CROSS SECTION			
SCALE:	SHEET	OF SHEETS	STA. TO STA.

F.A.S. RTE.	SECTION	COUNTY	TOTAL SHEETS	SHEET NO.
N/A	N/A	EFFINGHAM		
CONTRACT NO. N/A				
ILLINOIS				FED. AID PROJECT

FINAL SURVEY NO.	SURVEYED PLOTTED AREAS CHECKED	BY	DATE

ORIGINAL SURVEY NO.	SURVEYED PLOTTED AREAS CHECKED	BY	DATE

MODEL: D:\nair FILE NAME: D:\nair\paw\henty\cont\PIV\DOT\Documents\1107\Document\1107\Anhydrous\1107\Anhydrous.dgn



USER NAME = jessica.hille	DESIGNED -	REVISIED -
PLOT SCALE = 5,0000' / in.	DRAWN -	REVISIED -
PLOT DATE = 11/7/2023	CHECKED -	REVISIED -
	DATE -	REVISIED -

**STATE OF ILLINOIS
DEPARTMENT OF TRANSPORTATION**

**TEUTOPOLIS ANHYDROUS SPILL
CROSS SECTION**

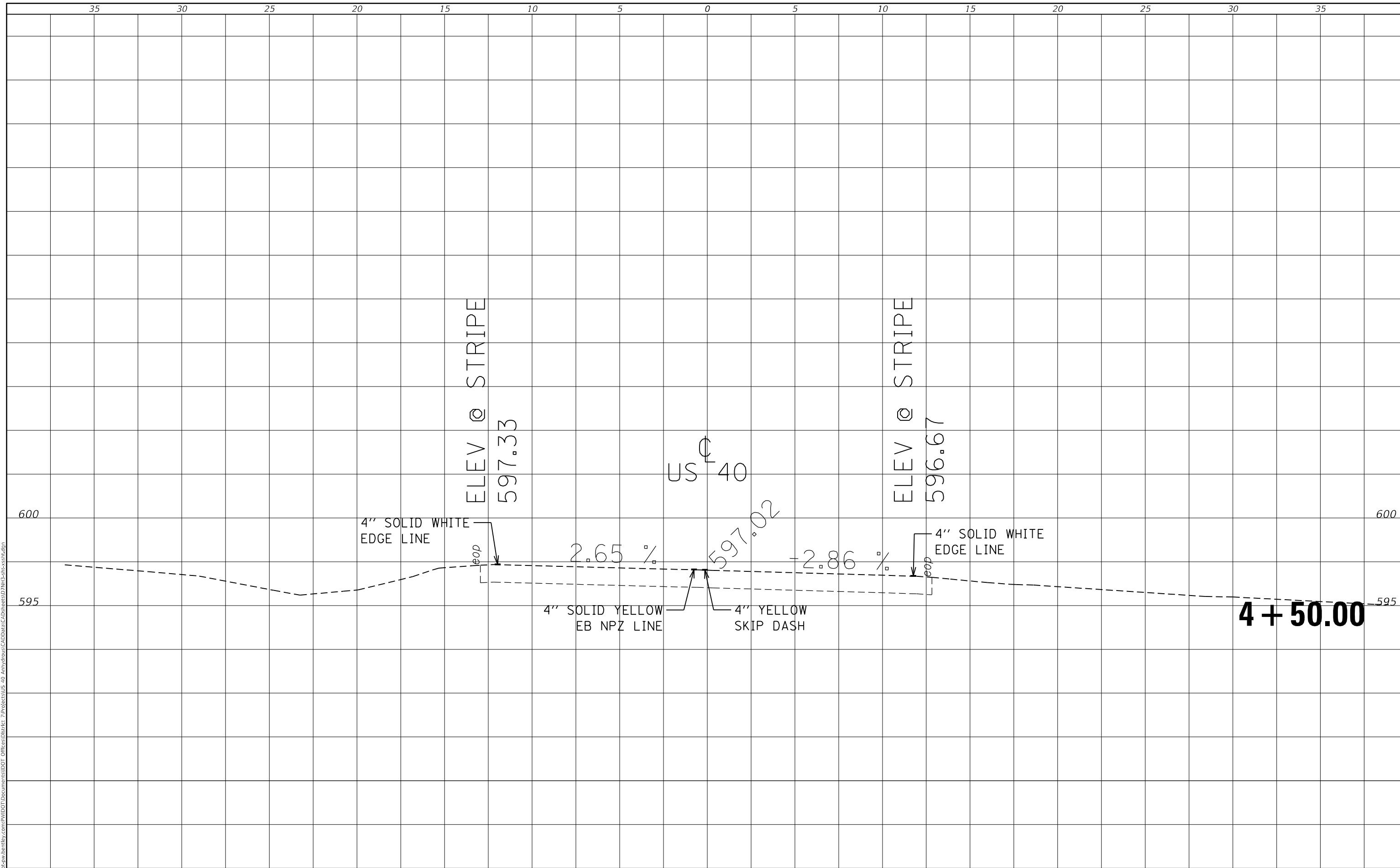
SCALE: SHEET OF SHEETS STA. TO STA.

F.A.S. RTE.	SECTION	COUNTY	TOTAL SHEETS	SHEET NO.
N/A	N/A	EFFINGHAM		
CONTRACT NO. N/A				
ILLINOIS FED. AID PROJECT				

FINAL SURVEY		BY		DATE	
SURVEYED	PLOTTED				
NOTE BOOK	TEMPLATE				
NO.					
AREAS CHECKED					

ORIGINAL SURVEY		BY		DATE	
SURVEYED	PLOTTED				
NOTE BOOK	TEMPLATE				
NO.					
AREAS CHECKED					

MODEL: D:\nair
FILE NAME: D:\nair\pw.bentley.com\PIV101\Documents\DOT Office\DOT Project\US-40 Anhydrous\CADDData\CAD\meets\07\HW5-ss-ss1.dgn



USER NAME = jessica.hille	DESIGNED -	REVISED -
PLOT SCALE = 5.0000 ' / in.	DRAWN -	REVISED -
PLOT DATE = 11/7/2023	CHECKED -	REVISED -
	DATE -	REVISED -

**STATE OF ILLINOIS
DEPARTMENT OF TRANSPORTATION**

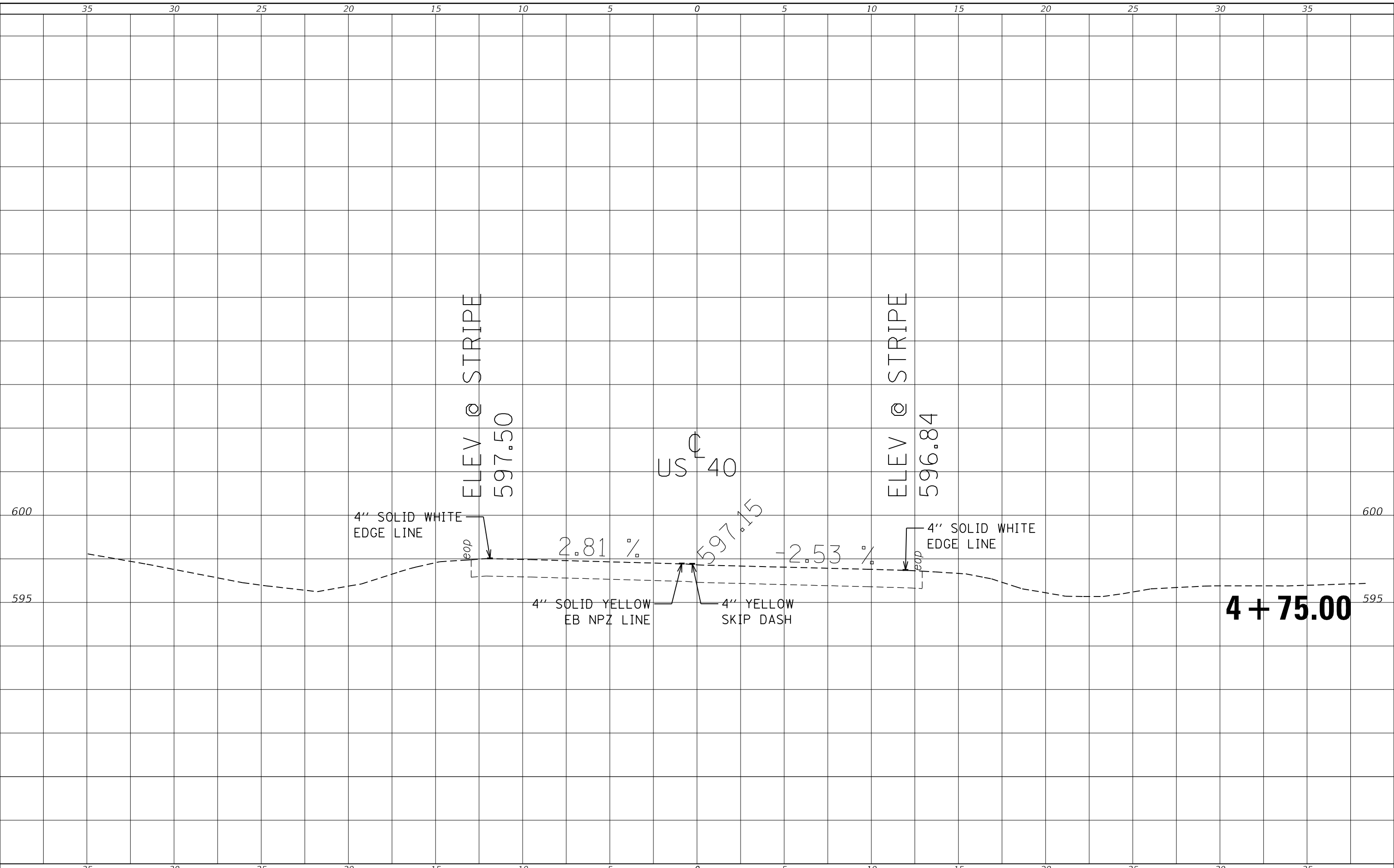
TEUTOPOLIS ANHYDROUS SPILL CROSS SECTION		
SCALE:	SHEET	OF SHEETS
	STA.	TO STA.

F.A.S. RTE.	SECTION	COUNTY	TOTAL SHEETS	SHEET NO.
N/A	N/A	EFFINGHAM		
CONTRACT NO. N/A				
ILLINOIS FED. AID PROJECT				

FINAL SURVEY NO.	SURVEYED PLOTTED AREAS CHECKED	BY	DATE

ORIGINAL SURVEY NO.	SURVEYED PLOTTED AREAS CHECKED	BY	DATE

MODEL: Default
 FILE NAME: D:\wll\paw_bentley.com\PIV\DOT\Documents\DOT OFFICES\DOT\PROJECTS\US-40_Anhydrous\CADData\CADData\27\NW3-Spillsheet.dgn



USER NAME = jessica.hille	DESIGNED -	REvised -
	DRAWN -	REvised -
PLOT SCALE = 5.0000' / in.	CHECKED -	REvised -
PLOT DATE = 11/7/2023	DATE -	REvised -

**STATE OF ILLINOIS
 DEPARTMENT OF TRANSPORTATION**

**TEUTOPOLIS ANHYDROUS SPILL
 CROSS SECTION**

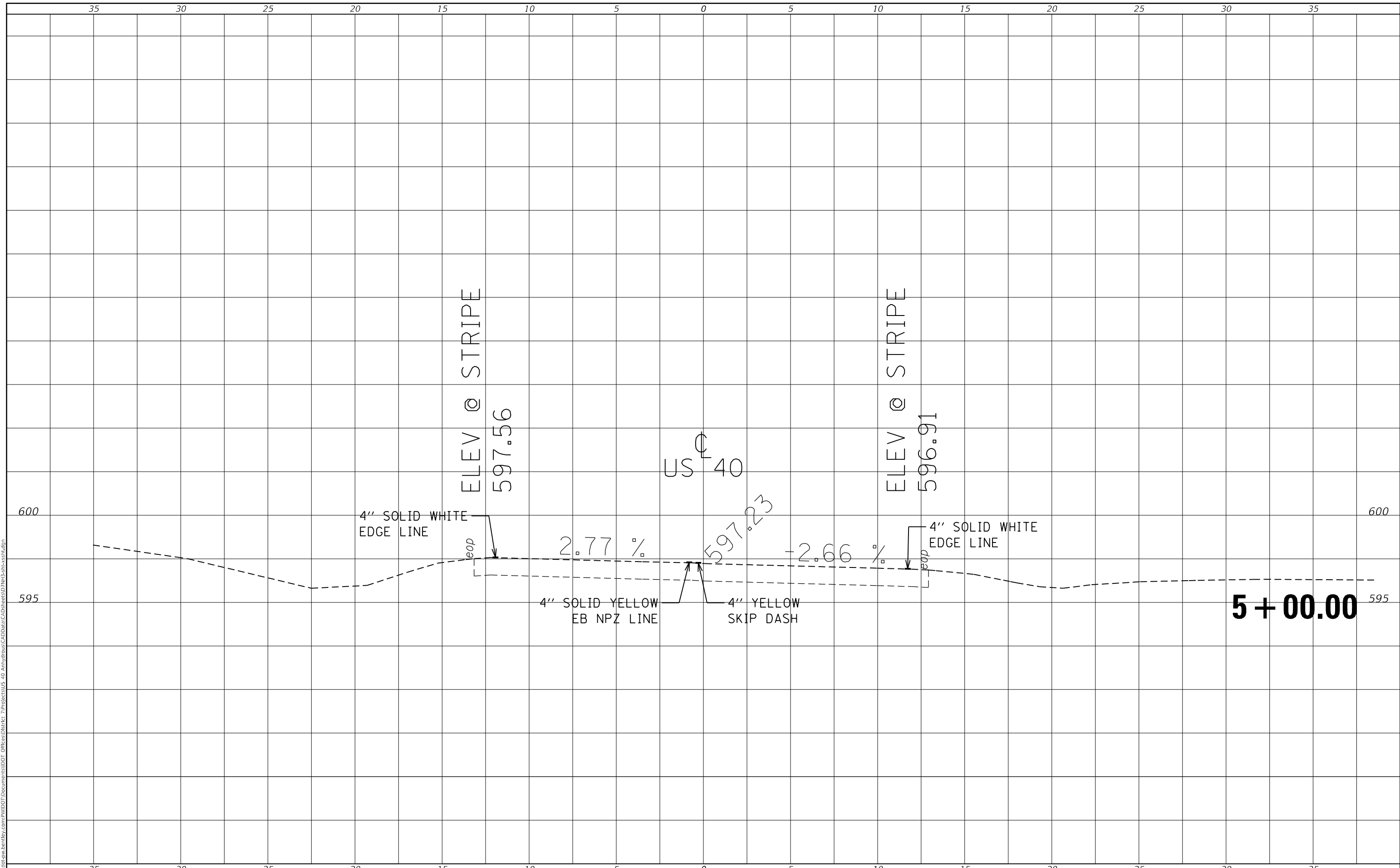
SCALE: SHEET OF SHEETS STA. TO STA.

F.A.S. RTE.	SECTION	COUNTY	TOTAL SHEETS	SHEET NO.
N/A	N/A	EFFINGHAM		
CONTRACT NO. N/A				
ILLINOIS FED. AID PROJECT				

FINAL SURVEY NO.	SURVEYED PLOTTED AREAS CHECKED	BY	DATE

ORIGINAL SURVEY NO.	SURVEYED PLOTTED AREAS CHECKED	BY	DATE

MODEL: Default
 FILE NAME: \\gisw\csw\benley.com\PIV\DOT\Documents\DOT_Civil\Project\US-40_Anhydrous\CADD\Drawings\5+00\5+00-cross-section.dgn



USER NAME = jessica.hille	DESIGNED -	REVISED -
PLOT SCALE = 5,0000' / 1 in.	DRAWN -	REVISED -
PLOT DATE = 11/7/2023	CHECKED -	REVISED -
	DATE -	REVISED -

**STATE OF ILLINOIS
DEPARTMENT OF TRANSPORTATION**

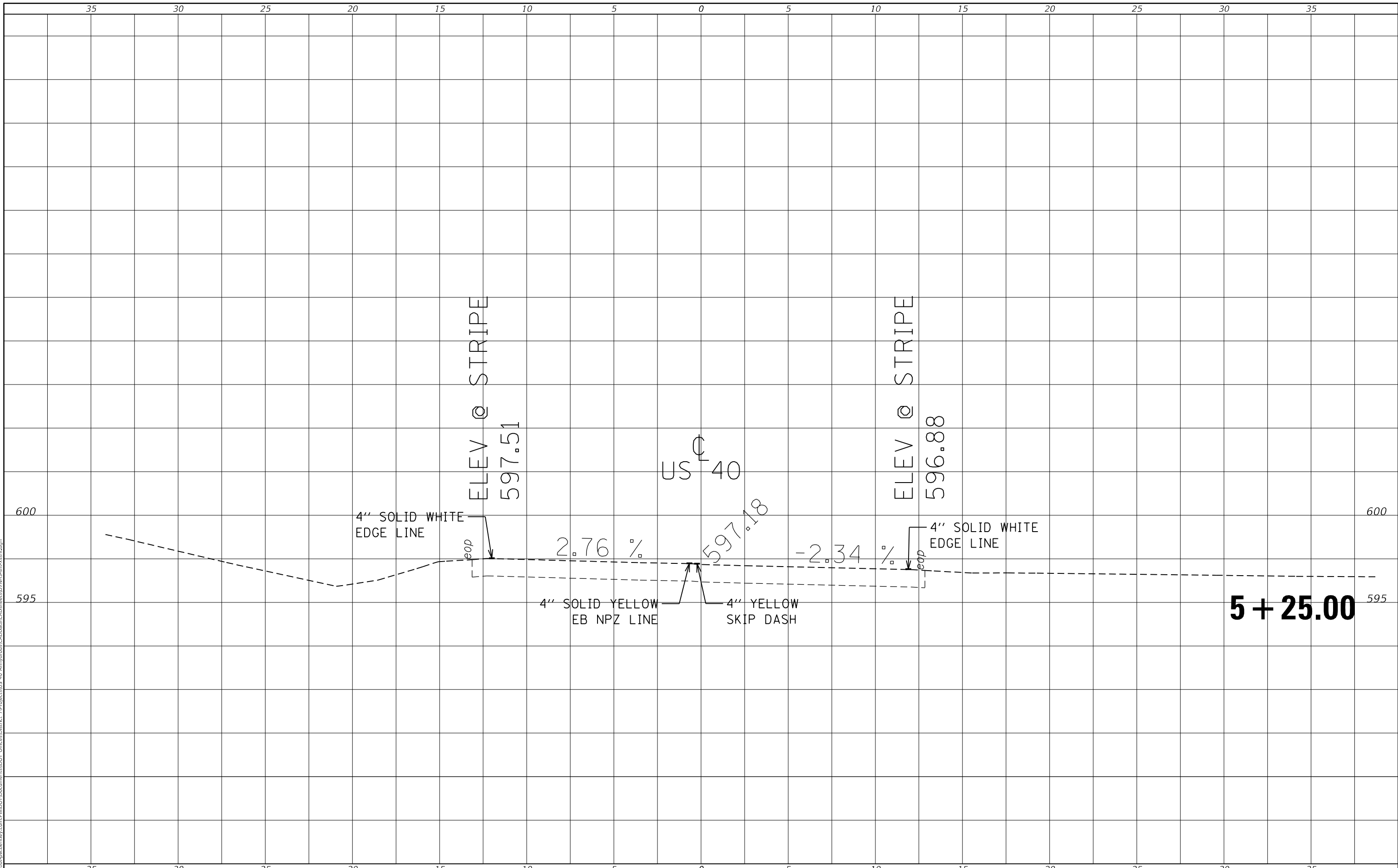
TEUTOPOLIS ANHYDROUS SPILL CROSS SECTION			
SCALE:	SHEET	OF SHEETS	STA. TO STA.

F.A.S. RTE.	SECTION	COUNTY	TOTAL SHEETS	SHEET NO.
N/A	N/A	EFFINGHAM		
CONTRACT NO. N/A				
ILLINOIS		FED. AID PROJECT		

FINAL SURVEY NO.	SURVEYED	DATE
NOTE BOOK	PLOTTED	BY
AREAS CHECKED	TEMPLATE	
	AREAS CHECKED	

ORIGINAL SURVEY NO.	SURVEYED	DATE
	PLOTTED	BY
	TEMPLATE	
	AREAS CHECKED	

MODEL: Definit
FILE NAME: \\paw.bentley.com\paw\DOT\Documents\1021\DOT\Documents\1021\DOT\Projects\US-40_Amhydrous\CADD\Drawings\1021\US-40\SS-10.dgn



USER NAME = jessica.hille	DESIGNED -	REVISED -
	DRAWN -	REVISED -
PLOT SCALE = 5,0000 ' / in.	CHECKED -	REVISED -
PLOT DATE = 11/7/2023	DATE -	REVISED -

**STATE OF ILLINOIS
DEPARTMENT OF TRANSPORTATION**

**TEUTOPOLIS ANHYDROUS SPILL
CROSS SECTION**

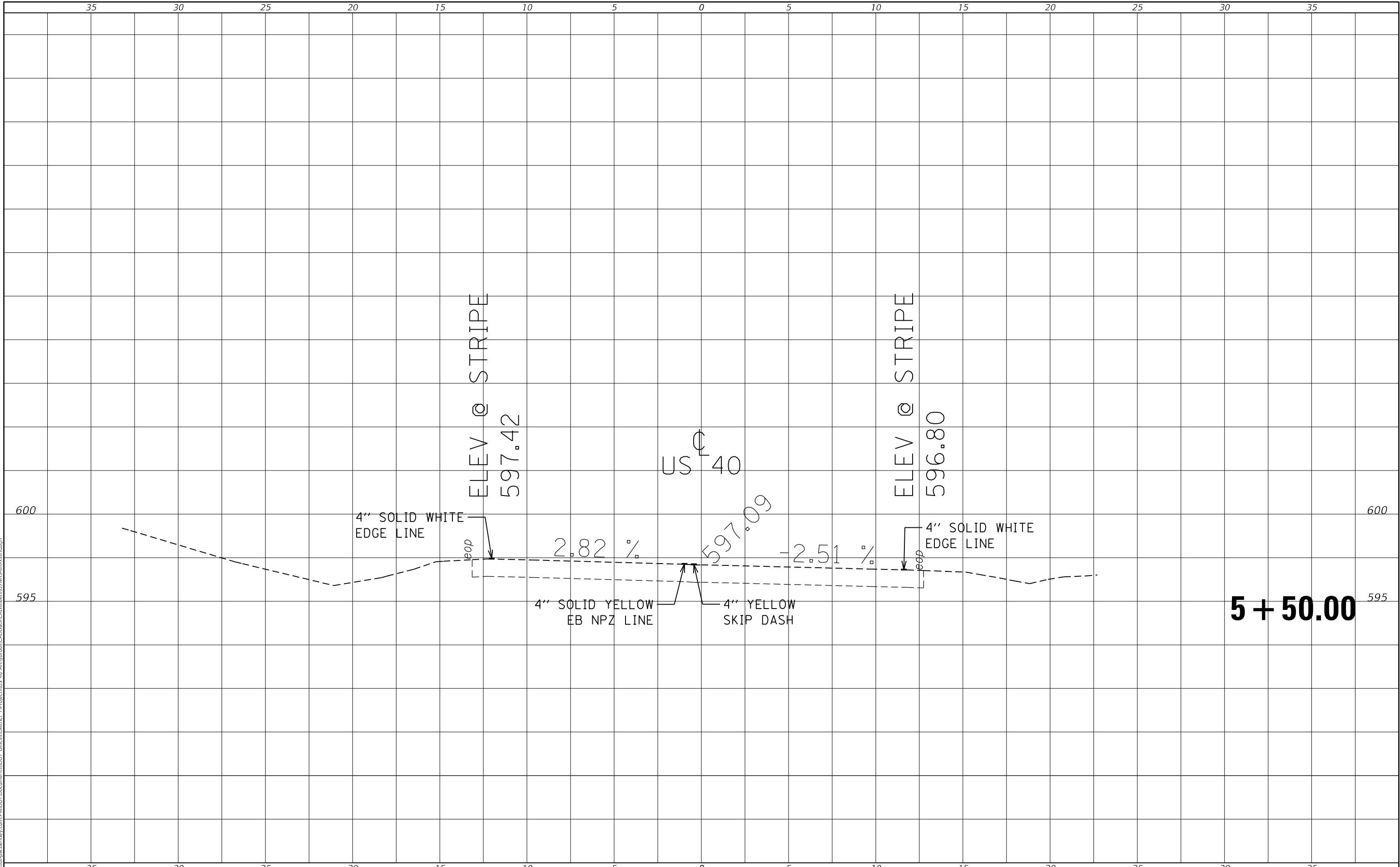
SCALE: SHEET OF SHEETS STA. TO STA.

F.A.S. RTE.	SECTION	COUNTY	TOTAL SHEETS	SHEET NO.
N/A	N/A	EFFINGHAM		
				CONTRACT NO. N/A
				ILLINOIS FED. AID PROJECT

FINAL SURVEY NO.	SURVEYED PLOTTED AREAS CHECKED	DATE

ORIGINAL SURVEY NO.	SURVEYED PLOTTED AREAS CHECKED	DATE

MODEL: Default
FILE NAME: \\pww\pww\benley.com\PIV\DOT\Documents\1\DOT\Documents\1\DOT\Anhydrous\40 Anhydrous\CADData\CADData\2\2\2\Final\596.80.dgn



USER NAME = jessica.hille	DESIGNED -	REVISED -
PLOT SCALE = 5,000 ' / in.	DRAWN -	REVISED -
PLOT DATE = 11/7/2023	CHECKED -	REVISED -
	DATE -	REVISED -

**STATE OF ILLINOIS
DEPARTMENT OF TRANSPORTATION**

**TEUTOPOLIS ANHYDROUS SPILL
CROSS SECTION**

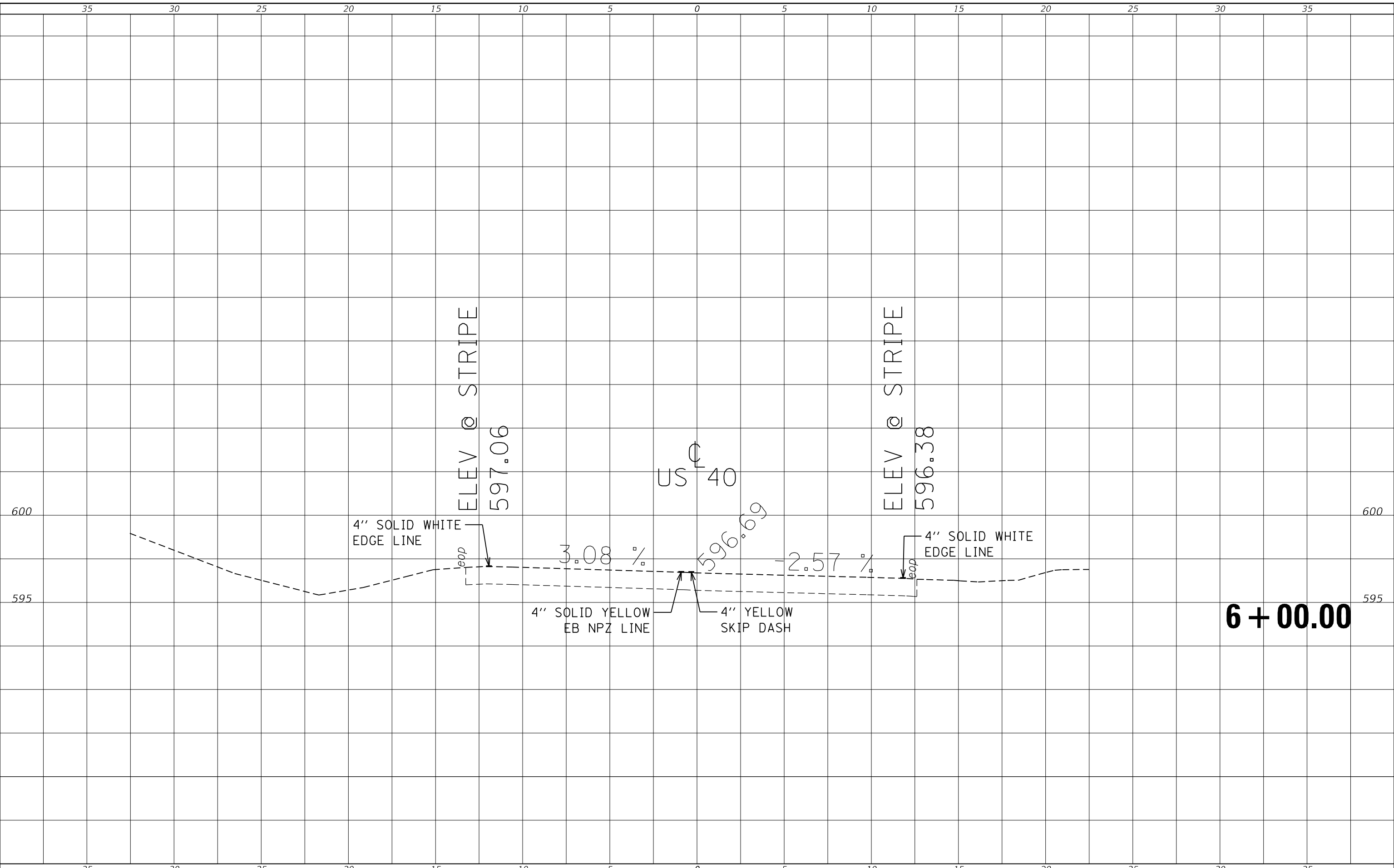
SCALE: SHEET OF SHEETS STA. TO STA.

F.A.S. RTE.	SECTION	COUNTY	TOTAL SHEETS	SHEET NO.
N/A	N/A	EFFINGHAM		
CONTRACT NO. N/A				
ILLINOIS FED. AID PROJECT				

FINAL SURVEY NO.	SURVEYED PLOTTED AREAS CHECKED	BY	DATE

ORIGINAL SURVEY NO.	SURVEYED PLOTTED AREAS CHECKED	BY	DATE

MODEL: Default
 FILE NAME: D:\work\pww\benlby.com\PIV\DOT\Documents\1001\DOT\Documents\1001\DOT\Anhydrous\40_Amhydrous\CADDat\CAD\Drawings\12\1175-1001\ss1.dgn



USER NAME = jessica.hille	DESIGNED -	REVISED -
PLOT SCALE = 5,000' / in.	DRAWN -	REVISED -
PLOT DATE = 11/7/2023	CHECKED -	REVISED -
	DATE -	REVISED -

**STATE OF ILLINOIS
 DEPARTMENT OF TRANSPORTATION**

**TEUTOPOLIS ANHYDROUS SPILL
 CROSS SECTION**

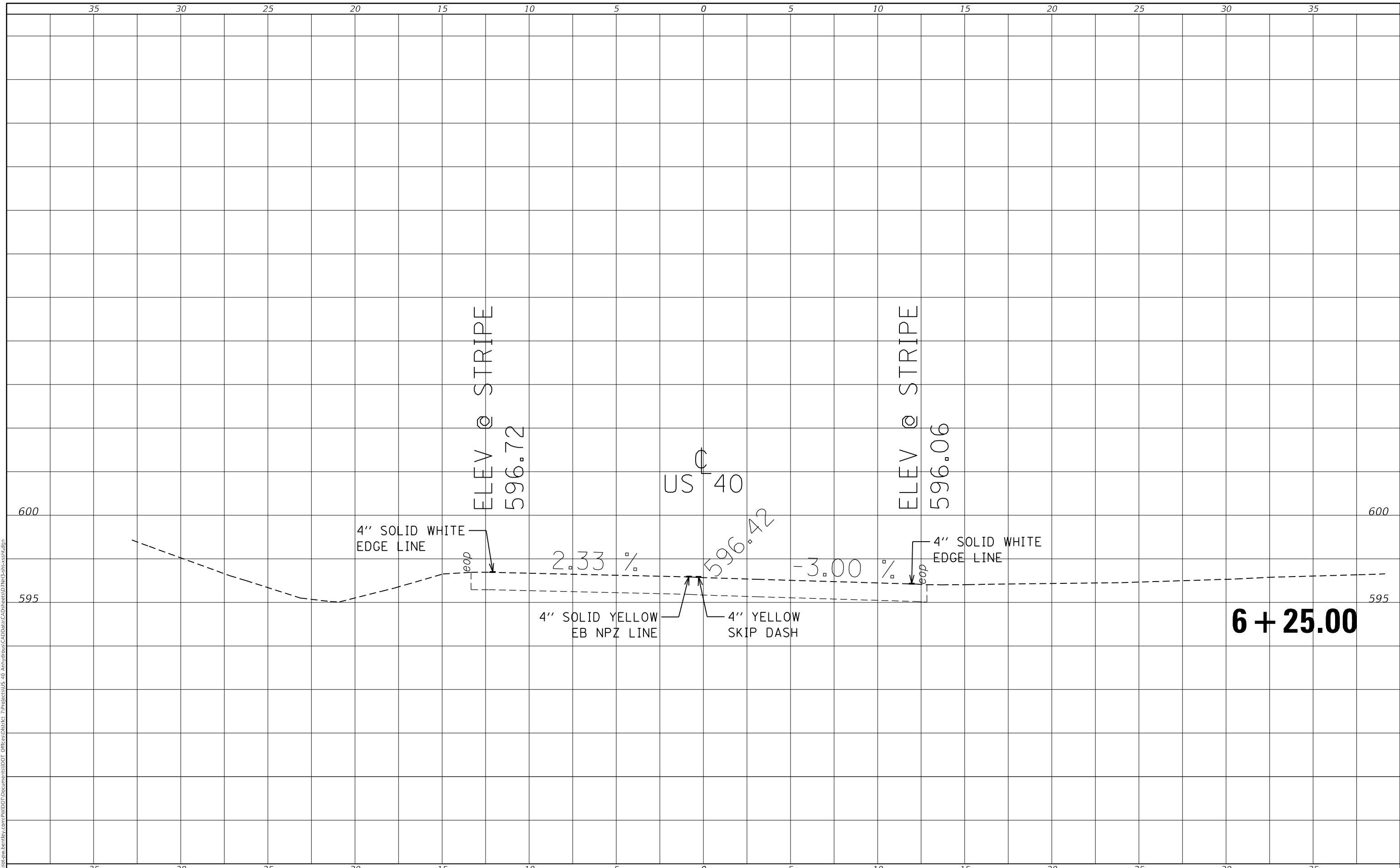
SCALE: SHEET OF SHEETS STA. TO STA.

F.A.S. RTE.	SECTION	COUNTY	TOTAL SHEETS	SHEET NO.
N/A	N/A	EFFINGHAM		
CONTRACT NO. N/A				
ILLINOIS FED. AID PROJECT				

FINAL SURVEY NO.	SURVEYED	DATE
NOTE BOOK	PLOTTED	BY
AREAS CHECKED	TEMPLATE	
	AREAS CHECKED	

ORIGINAL SURVEY NO.	SURVEYED	DATE
	PLOTTED	BY
	TEMPLATE	
	AREAS CHECKED	

MODEL: Default
 FILE NAME: D:\work\paw_bentley.com\PIV\DOT\Documents\1107\Documents\1107\Anhydrous\1107\Anhydrous.dgn



USER NAME = jessica.hille	DESIGNED -	REVISED -
	DRAWN -	REVISED -
PLOT SCALE = 5.0000' / 1"	CHECKED -	REVISED -
PLOT DATE = 11/7/2023	DATE -	REVISED -

**STATE OF ILLINOIS
 DEPARTMENT OF TRANSPORTATION**

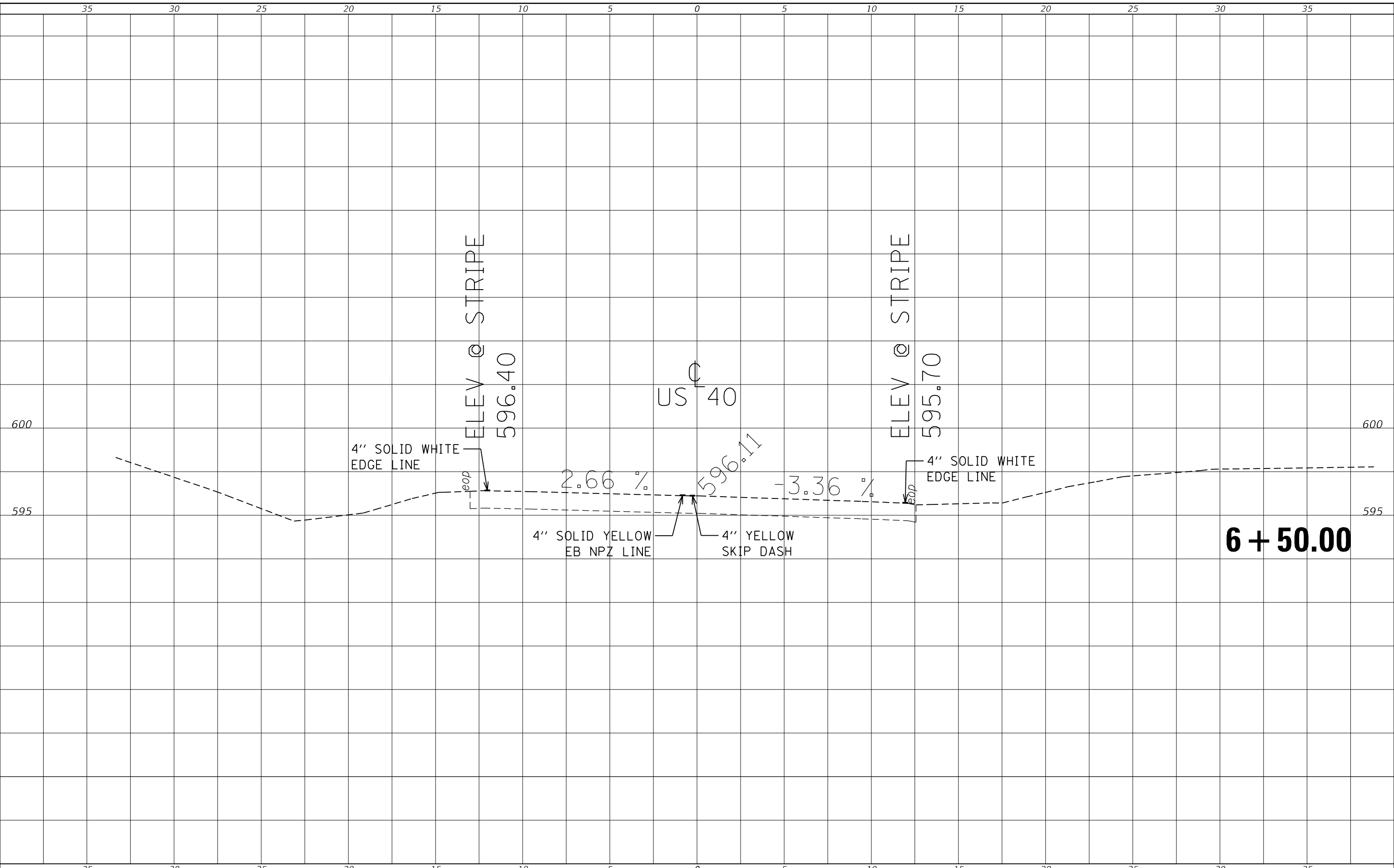
TEUTOPOLIS ANHYDROUS SPILL CROSS SECTION	
SCALE:	SHEET OF SHEETS STA. TO STA.

F.A.S. RTE.	SECTION	COUNTY	TOTAL SHEETS	SHEET NO.
N/A	N/A	EFFINGHAM		
CONTRACT NO. N/A				
ILLINOIS FED. AID PROJECT				

FINAL SURVEY NO.	SURVEYED	DATE
NOTE BOOK	PLOTTED	
AREAS CHECKED	TEMPLATE	
	AREAS CHECKED	

ORIGINAL SURVEY NO.	SURVEYED	DATE
	PLOTTED	
	TEMPLATE	
	AREAS CHECKED	

MODEL: Defaunr
FILE NAME: I:\work\paw_bentley.com\PIVDOT\Documents\DOT OFFICES\DOTC\Projects\US-40_Anhydrous\CADDat\CAD\Sheet\DWG\Sheet1.dgn



6 + 50.00

USER NAME = jessica.hille	DESIGNED -	REVISED -
PLOT SCALE = 5,000' / in.	DRAWN -	REVISED -
PLOT DATE = 11/7/2023	CHECKED -	REVISED -
	DATE -	REVISED -

**STATE OF ILLINOIS
DEPARTMENT OF TRANSPORTATION**

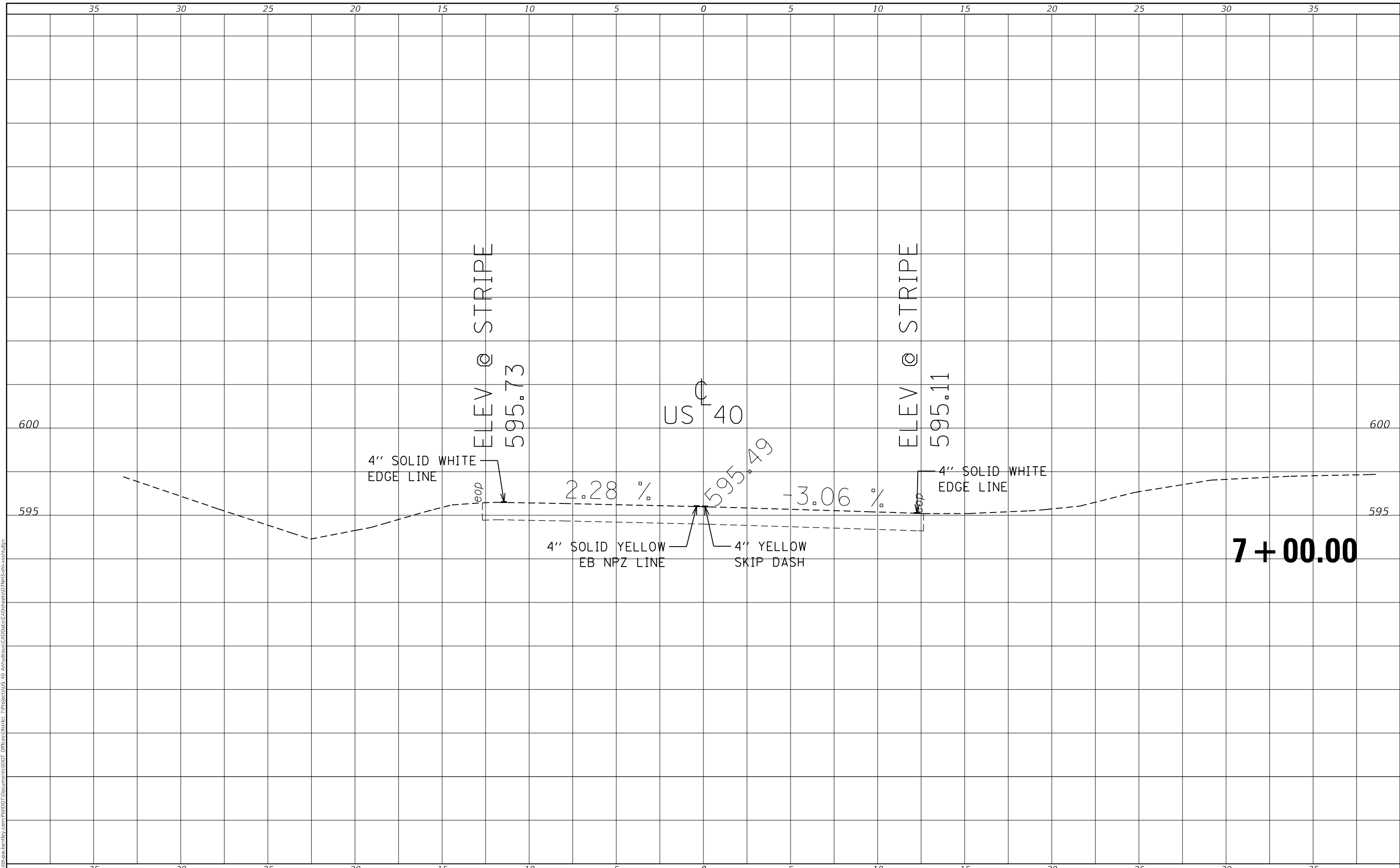
TEUTOPOLIS ANHYDROUS SPILL CROSS SECTION				
SCALE:	SHEET	OF	SHEETS	STA. TO STA.

F.A.S. RTE.	SECTION	COUNTY	TOTAL SHEETS	SHEET NO.
N/A	N/A	EFFINGHAM		
CONTRACT NO. N/A				
ILLINOIS FED. AID PROJECT				

FINAL SURVEY NO.	SURVEYED PLOTTED AREAS CHECKED	BY	DATE

ORIGINAL SURVEY NO.	SURVEYED PLOTTED AREAS CHECKED	BY	DATE

MODEL: Default
 FILE NAME: D:\work\paw_bentley.com\PIV\DOT\Documents\DOT Office\DOT\Projects\US-49 Anhydrous\CADData\CAD\Sheet\07\US-49-SS-1.dgn



USER NAME = jessica.hille	DESIGNED -	REVISED -
	DRAWN -	REVISED -
PLOT SCALE = 5,000' / in.	CHECKED -	REVISED -
PLOT DATE = 11/7/2023	DATE -	REVISED -

**STATE OF ILLINOIS
 DEPARTMENT OF TRANSPORTATION**

TEUTOPOLIS ANHYDROUS SPILL CROSS SECTION	
SCALE:	SHEET OF SHEETS STA. TO STA.

F.A.S. RTE. N/A	SECTION N/A	COUNTY EFFINGHAM	TOTAL SHEETS	SHEET NO.
CONTRACT NO. N/A				
ILLINOIS		FED. AID PROJECT		