

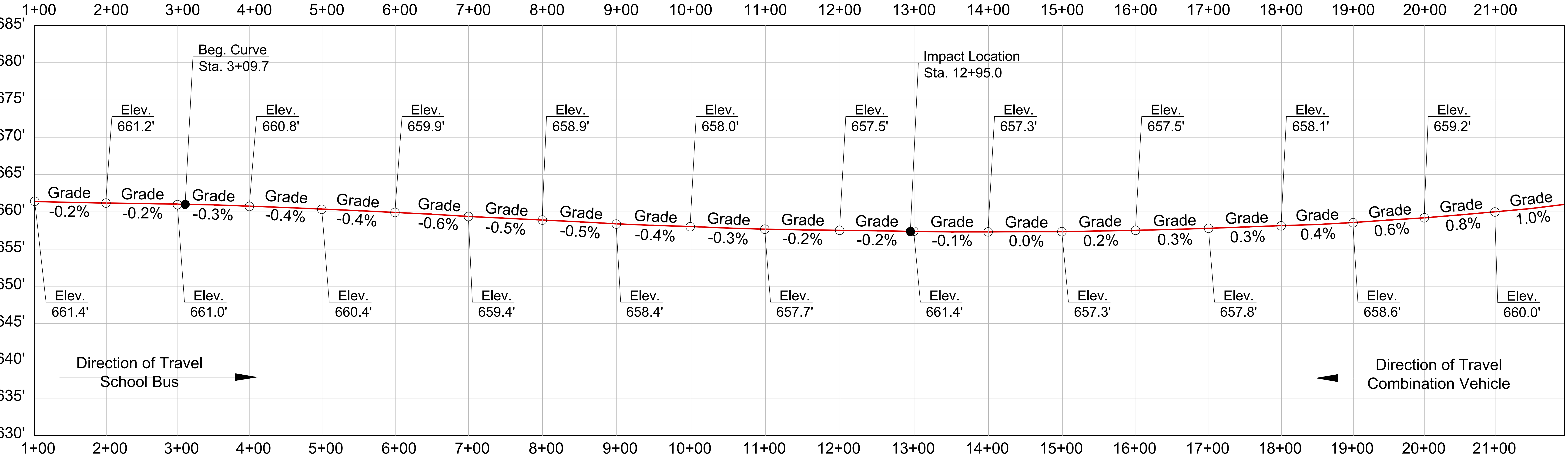
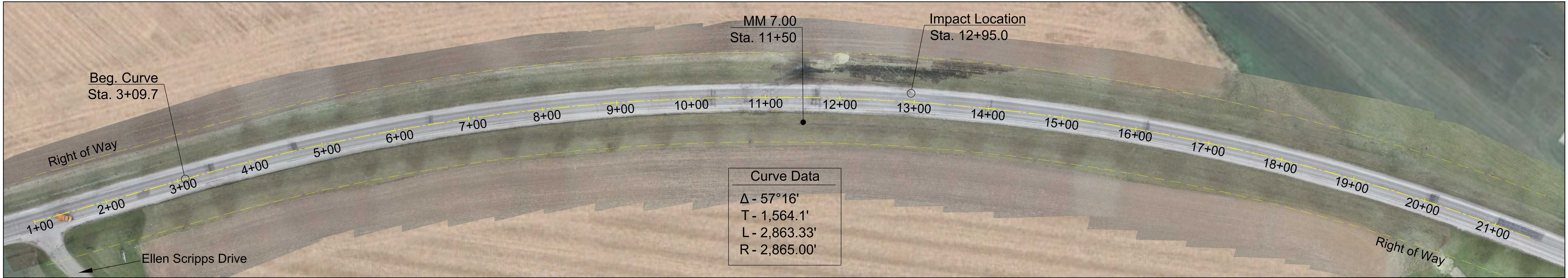


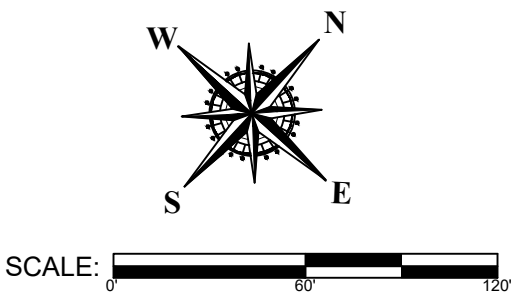

HIGHWAY FACTORS ATTACHMENT
NTSB Horizontal and Vertical Alignments

Rushville, IL

HWY24MH005

(2 pages)



 <p>SCALE: 1" = 100'</p>	NATIONAL TRANSPORTATION SAFETY BOARD <small>OFFICE OF HIGHWAY SAFETY</small>	
	HWY24MH005 <small>RUSHVILLE, SCHUYLER COUNTY, ILLINOIS</small> <small>March 11, 2024</small> <small>11:29 a.m (CDT)</small>	
<small>Drawn By: NTSB Investigator Scott Parent</small>		Horizontal and Vertical Alignments
		<small>SHEET NO. 1 of 1</small>