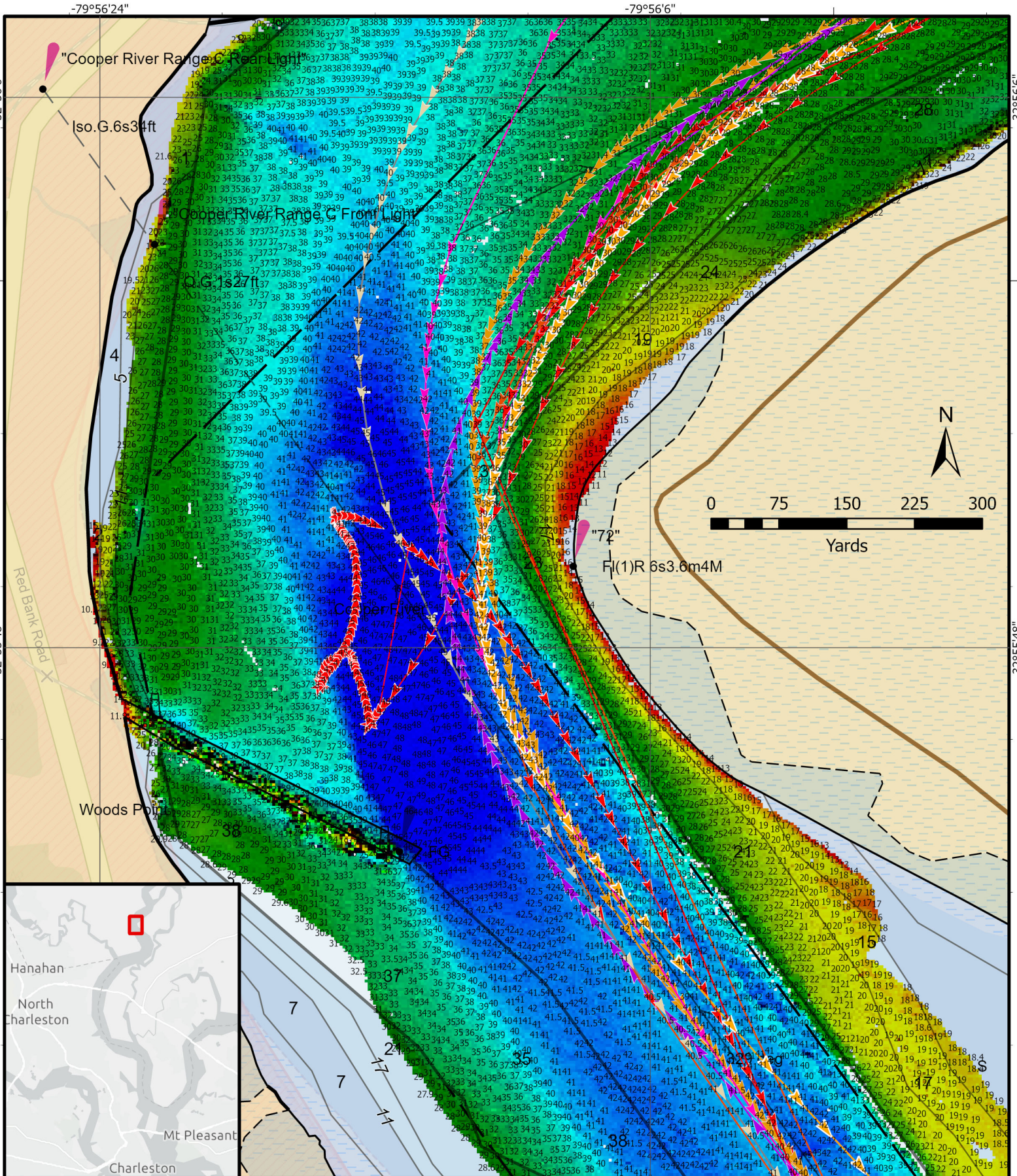


**Pilot Thomas Ship Movements IVO Joint Base Charleston Sep2020-Sep2022**

<u>Movement Type</u>	<u>Movement Start Date/Time (Actual)</u>	<u>Movement End Date/Time (Act)</u>	<u>Vessel Name</u>	<u>From</u>	<u>To</u>	<u>Gross Tonnage</u>	<u>Movement Length (feet)</u>	<u>Movement Beam (feet)</u>	<u>Movement Deep Draft (feet)</u>	<u>IMO</u>
OUT	9/24/2020 15:30	9/24/2020 19:03	SALAMINA 1	NUCOR	SEA	4,951	389.73	50.2	24.5	9567245
SHIFT	10/8/2020 9:08	10/8/2020 11:48	MARIE C	KM-4	BP (INEOS)	17,858	555	83.99	26.9	9749348
SHIFT	12/14/2020 7:49	12/14/2020 11:07	SALAMINA 1	NUCOR	A-RR	4,951	389.73	50.2	24.25	9567245
SHIFT	7/5/2021 17:59	7/5/2021 20:52	SALAMINA 1	NUCOR	A-RR	4,951	389.73	50.2	23.95	9567245
OUT	12/23/2021 10:40	12/23/2021 16:17	MANIZALES	NUCOR	SEA	4,951	389.73	50.2	24.8	9567257
OUT	1/15/2022 8:47	1/15/2022 11:22	WAVE KNIGHT	NWS A	SEA	23,294	644.03	92.52	29.53	9168594
SHIFT	7/1/2022 5:04	7/1/2022 6:44	THUNDER BIRD	NWS A	A-RR	7,002	392.85	66.27		9318943
SHIFT	7/9/2022 4:43	7/9/2022 7:32	ATB RESOLVE/650-3	BP (INEOS)	COL 1	14,505	683	75	22	9369382 ATB
OUT	8/26/2022 8:30	8/26/2022 11:40	MURUETA	NUCOR	SEA	4,951	389.73	50.2	21.82	9567269
SHIFT	9/5/2022 15:27	9/5/2022 17:00	BOW TRIUMPH	BP (INEOS)	Odfjell	30,521	599.28	105.64	27.56	9669902

# CG Sector Charleston HIST 2022-656

\*NOT FOR NAVIGATION USE\*



Spatial Reference  
Name: GCS WGS 1984

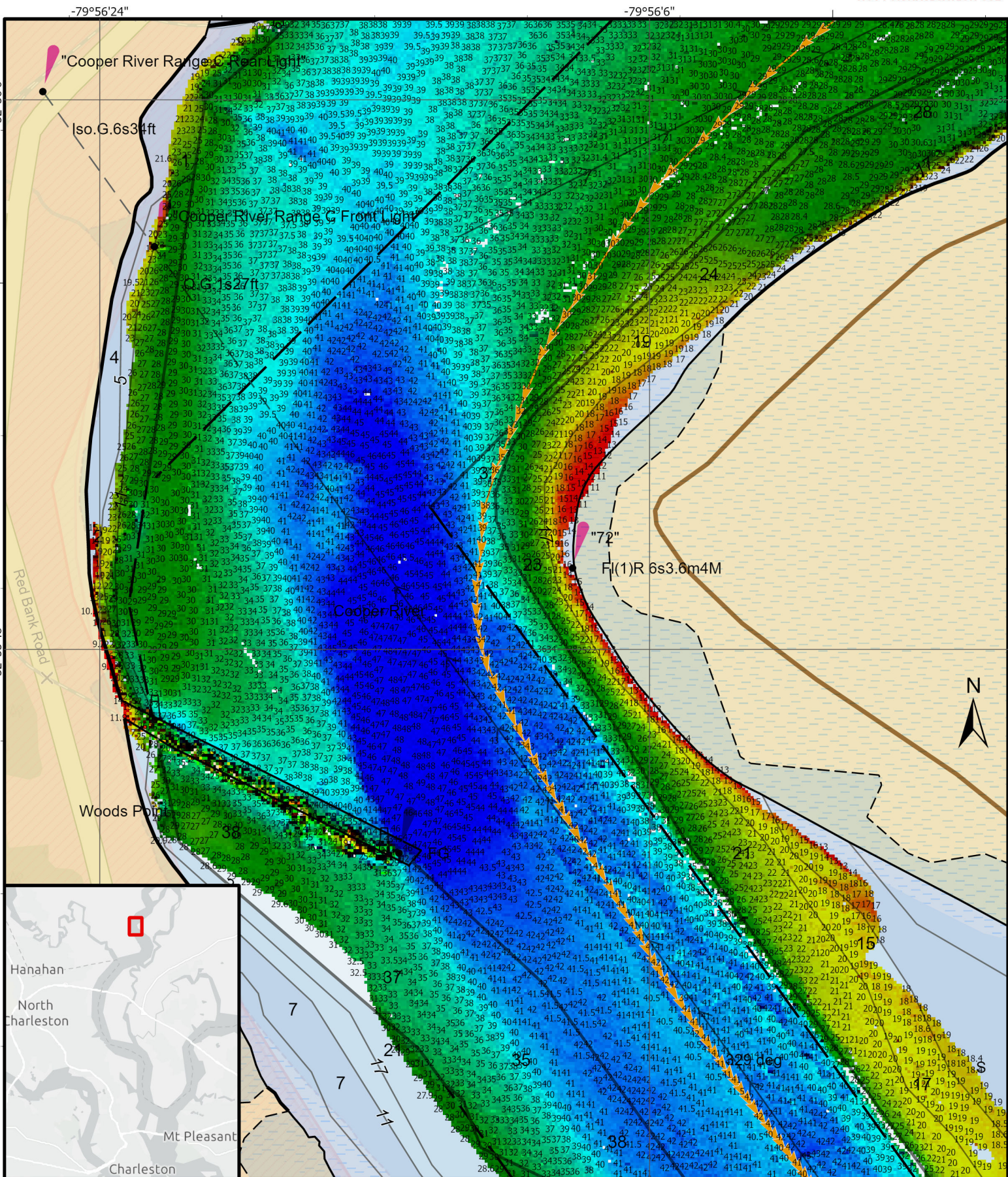
Prepared by: USCG NAVCEN  
06 January 2023

## Vessels Transiting IVO PIER BRAVO

- ▲ ATB\_RESOLVE Jul 09, 2022 0843-1132
- ▲ MANIZALES Dec 23, 2021 1540-2117
- ▲ SALAMINA 1 July 05-06, 2021 2021 0052
- ▲ MARIE C Oct 28, 2020 1308-1548
- ▲ MURUETA Aug 26, 2022 1230-1540
- ▲ SALAMINA 1 Dec 14, 2020 1249-1607
- ▲ MARIE C Oct 09, 2020 1429-1441
- ▲ THUNDER BIRD Jul 01, 2022 0843-1132
- ▲ SALAMINA 1 Sep 24, 2020 1930-2303
- ▲ WAVE KNIGHT Jan 15, 2022 1347-1622

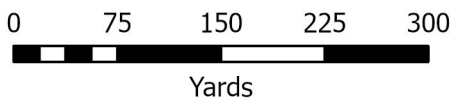
# CG Sector Charleston HIST 2022-656

\*NOT FOR NAVIGATION USE\*



Spatial Reference  
Name: GCS WGS 1984  
GCS: GCS WGS 1984

Prepared by: USCG NAVCENT  
22 November 2022



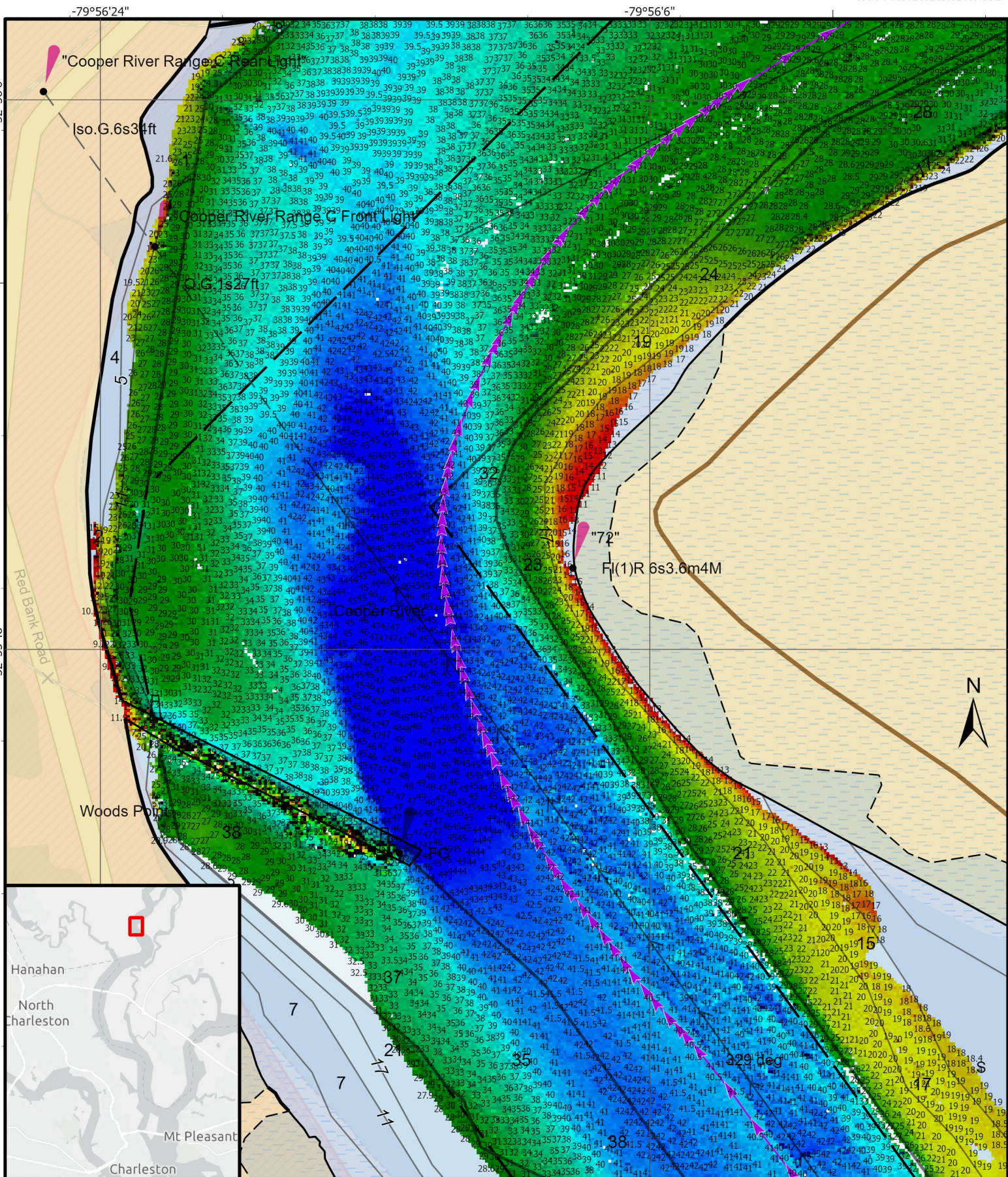
\*NOT FOR NAVIGATION USE\*

Vessels Transiting IVO PIER BRAVO

- ▲ ATB\_RESOLVE Jul 09, 2022
- ATB\_RESOLVE Track Line 0843-1132

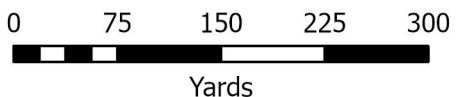
# CG Sector Charleston HIST 2022-458

\*NOT FOR NAVIGATION USE\*



Spatial Reference  
Name: GCS WGS 1984  
GCS: GCS WGS 1984

Prepared by: USCG NAVCENT  
22 November 2022



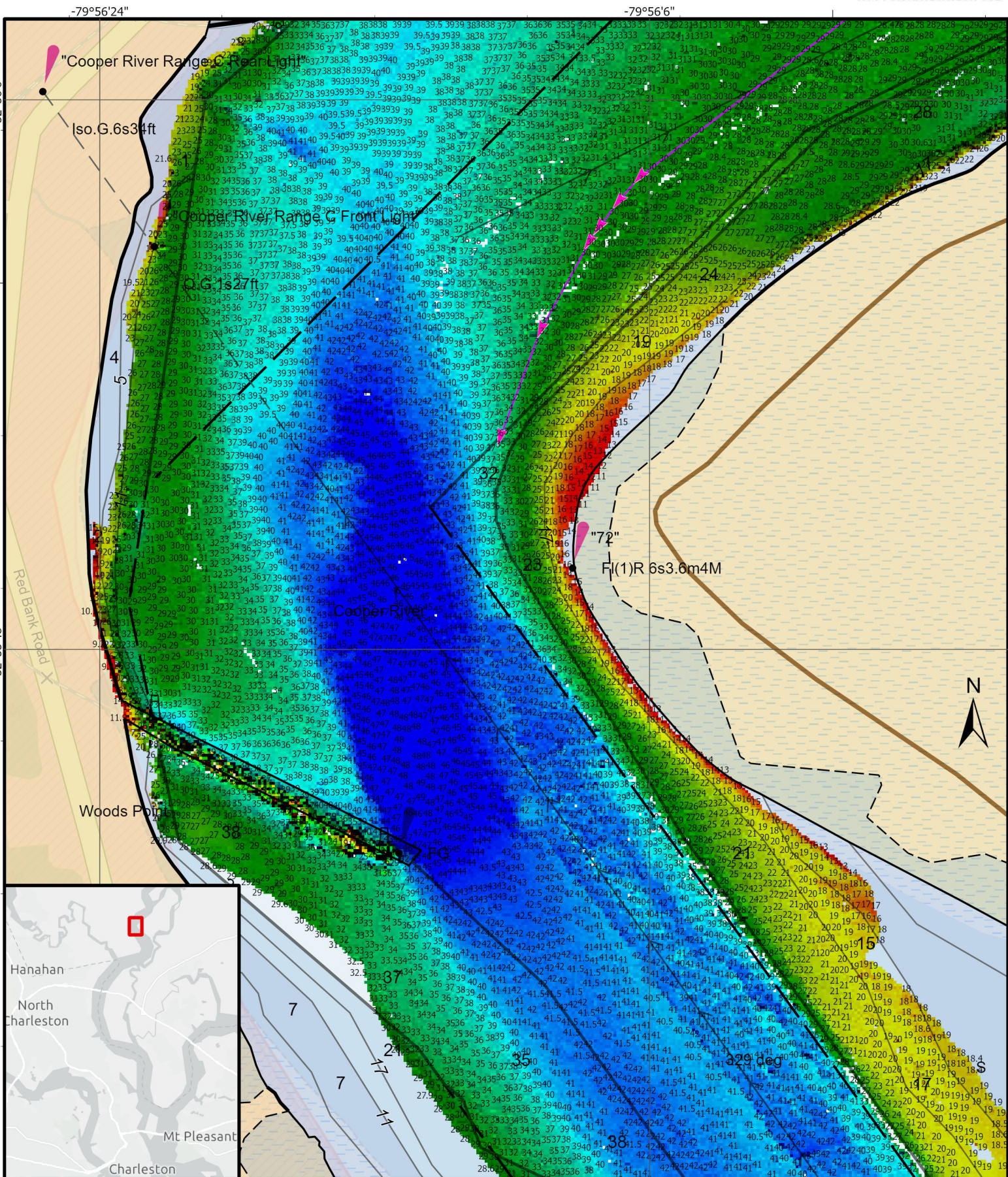
\*NOT FOR NAVIGATION USE\*

## Vessels Transiting IVO PIER BRAVO

- MARIE C Oct 08, 2020 1308-1548
- MARIE C Track Line

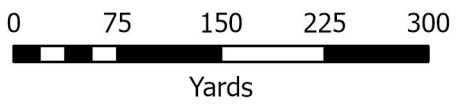
# CG Sector Charleston HIST 2022-656

\*NOT FOR NAVIGATION USE\*



Spatial Reference  
Name: GCS WGS 1984  
GCS: GCS WGS 1984

Prepared by: USCG NAVCENT  
22 November 2022



\*NOT FOR NAVIGATION USE\*

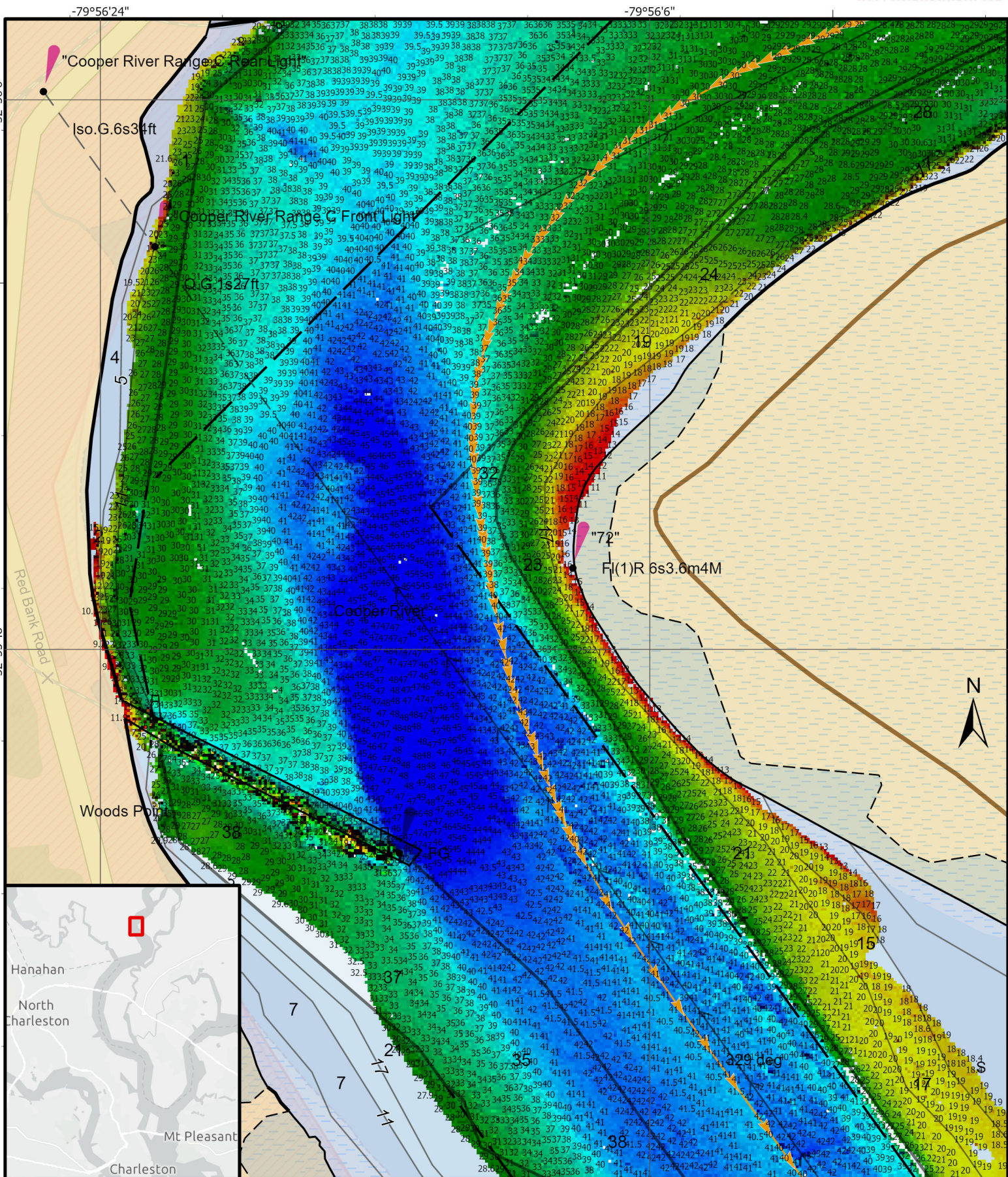
Vessels Transiting IVO PIER BRAVO

▲ MANIZALES Dec 23, 2021

— MANIZALES Track Line 1540-2117

# CG Sector Charleston HIST 2022-656

\*NOT FOR NAVIGATION USE\*



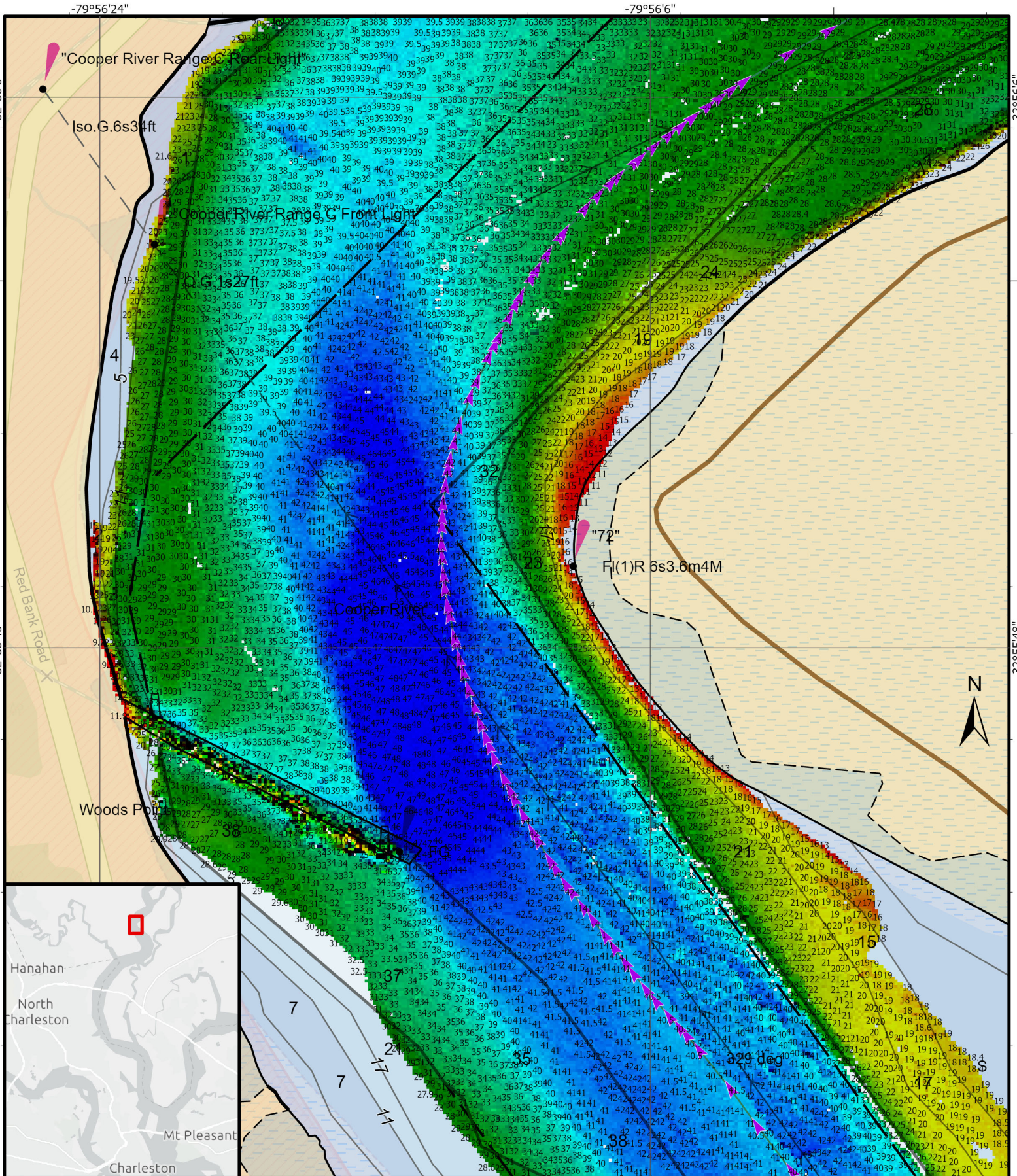
Spatial Reference  
Name: GCS WGS 1984  
GCS: GCS WGS 1984

Prepared by: USCG NAVCENT  
22 November 2022

\*NOT FOR NAVIGATION USE\*

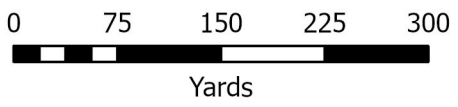
# CG Sector Charleston HIST 2022-656

\*NOT FOR NAVIGATION USE\*



Spatial Reference  
Name: GCS WGS 1984  
GCS: GCS WGS 1984

Prepared by: USCG NAVCENT  
22 November 2022



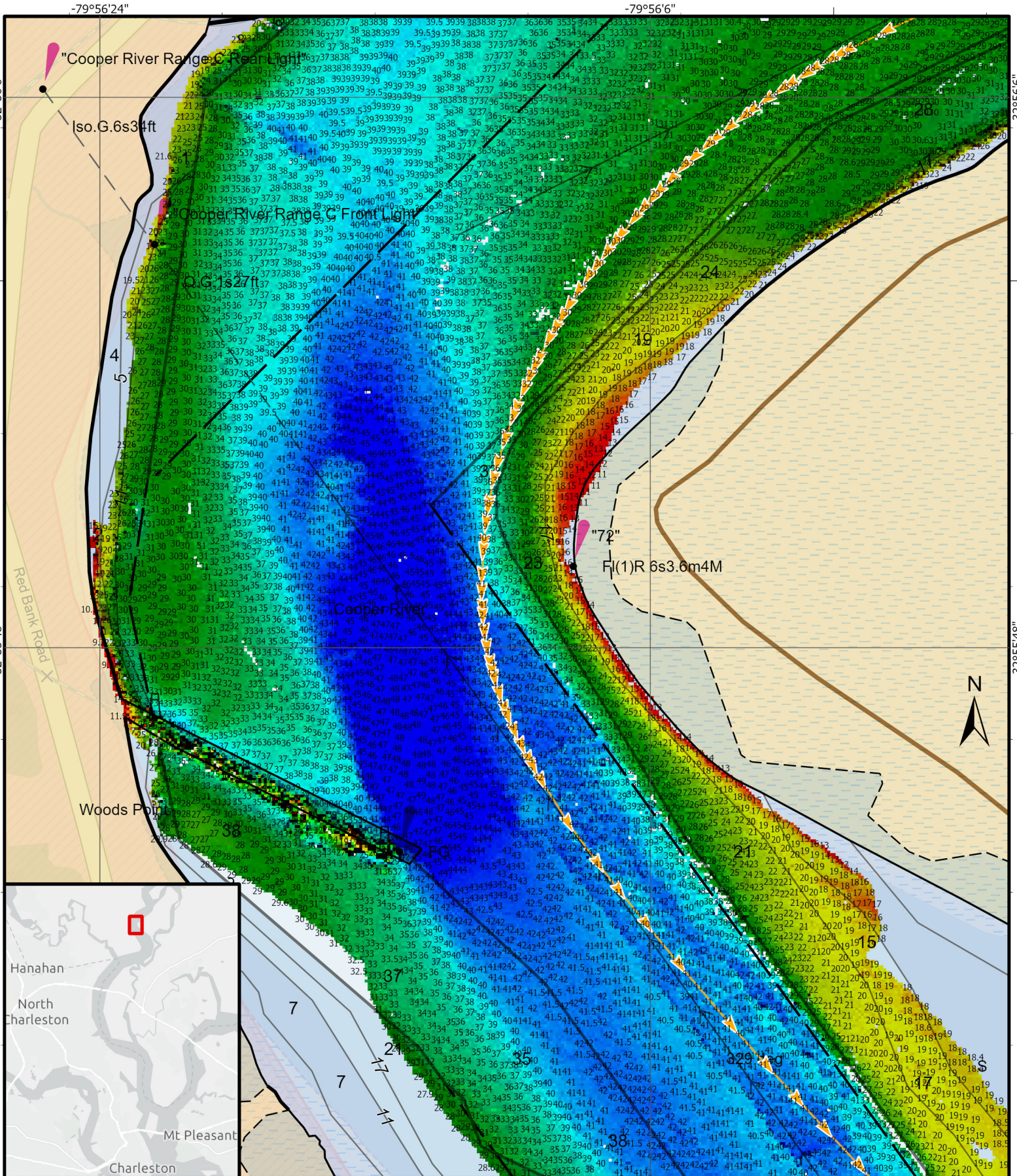
\*NOT FOR NAVIGATION USE\*

## Vessels Transiting IVO PIER BRAVO

- MARIE C Oct 28, 2020 1308-1528
- MARIE C Track Line

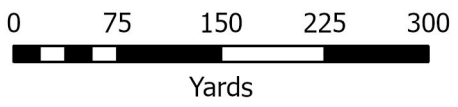
# CG Sector Charleston HIST 2022-656

\*NOT FOR NAVIGATION USE\*



Spatial Reference  
Name: GCS WGS 1984  
GCS: GCS WGS 1984

Prepared by: USCG NAVCENT  
22 November 2022



\*NOT FOR NAVIGATION USE\*

Vessels Transiting IVO PIER BRAVO

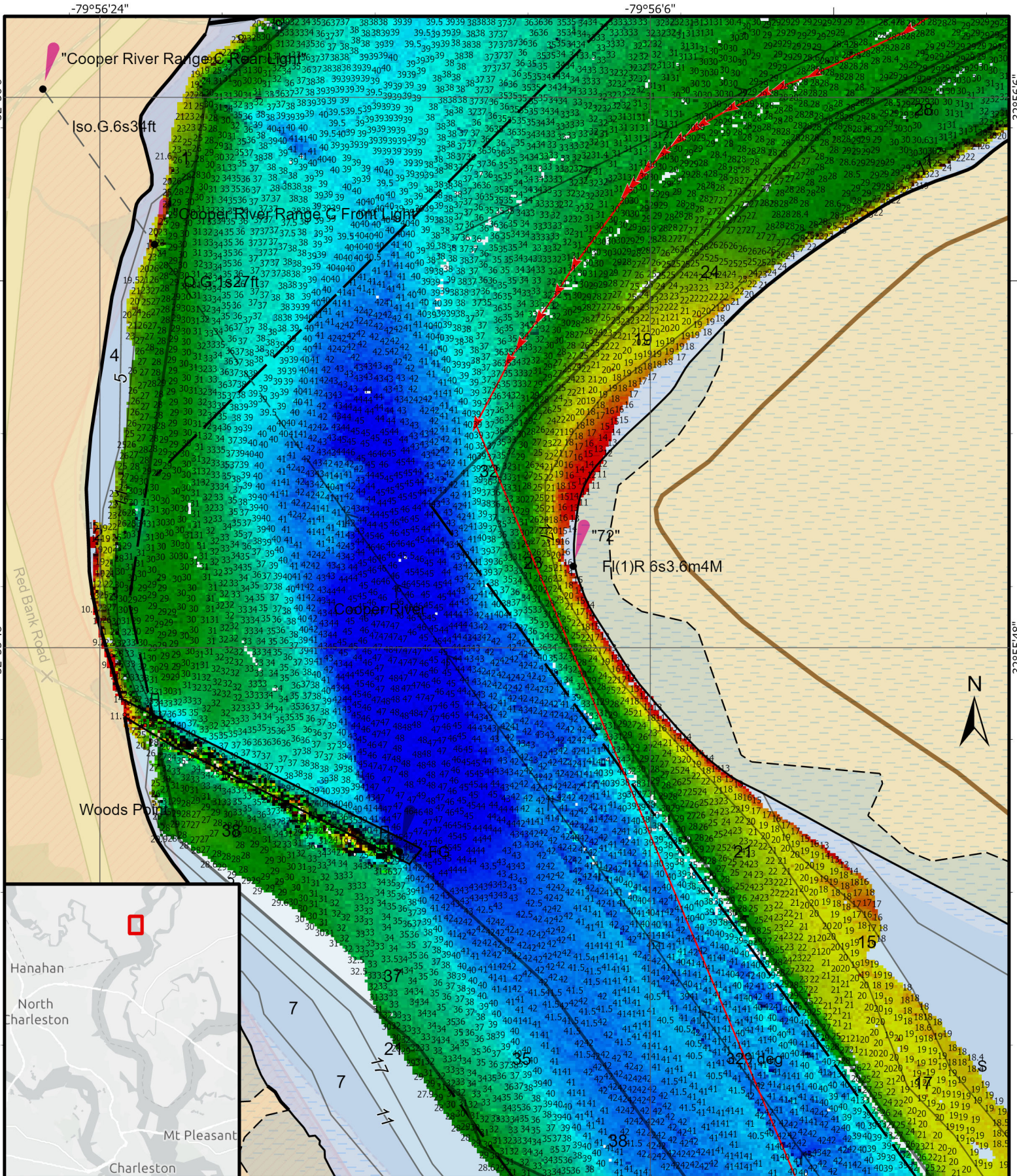
▲ MURUETA Aug 26, 2022

— MURUETA Track Line 1230-1540



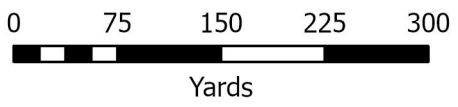
# CG Sector Charleston HIST 2022-656

\*NOT FOR NAVIGATION USE\*



Spatial Reference  
Name: GCS WGS 1984  
GCS: GCS WGS 1984

Prepared by: USCG NAVCENT  
22 November 2022



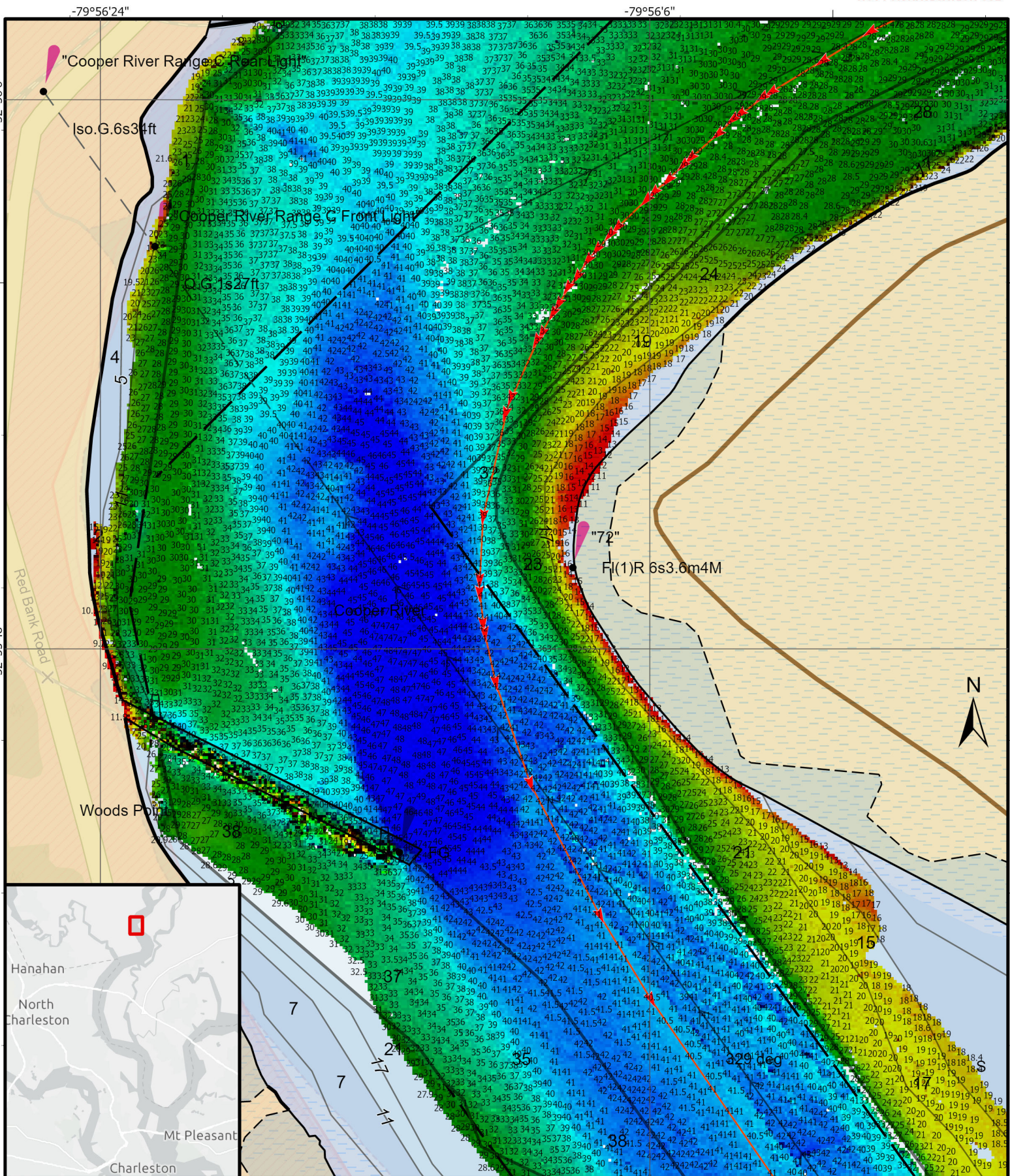
\*NOT FOR NAVIGATION USE\*

## Vessels Transiting IVO PIER BRAVO

- SALAMINA 1 Dec 14, 2020 1249-1607
- SALAMINA 1 Track Line

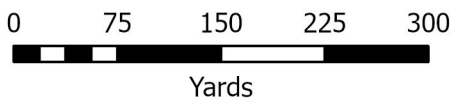
# CG Sector Charleston HIST 2022-656

\*NOT FOR NAVIGATION USE\*



Spatial Reference  
Name: GCS WGS 1984  
GCS: GCS WGS 1984

Prepared by: USCG NAVCENT  
22 November 2022



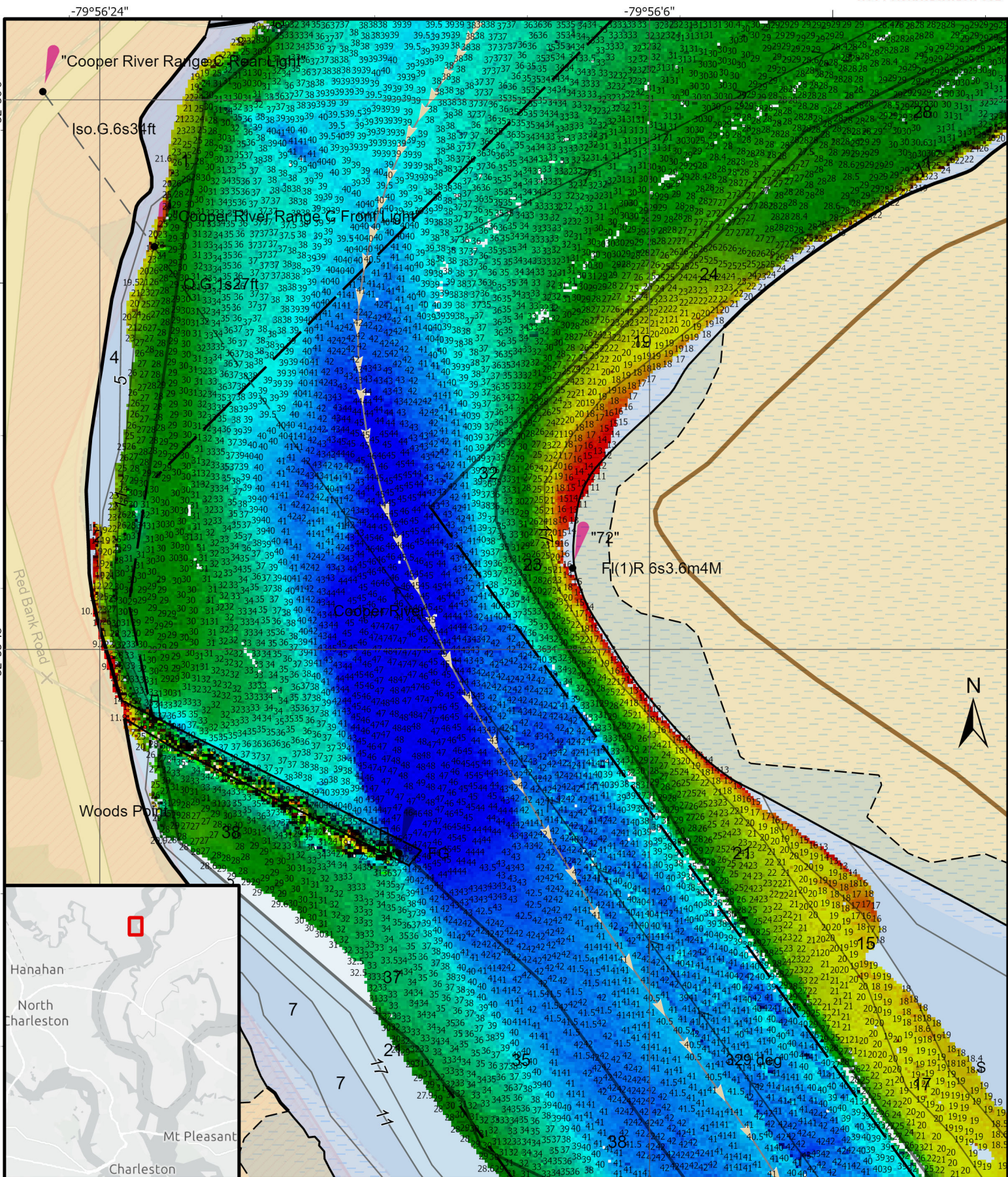
\*NOT FOR NAVIGATION USE\*

## Vessels Transiting IVO PIER BRAVO

- SALAMINA 1 July 05-06, 2021 2021 0052
- SALAMINA 1 Track Line

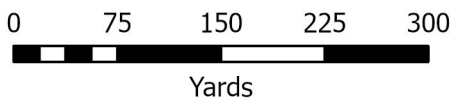
# CG Sector Charleston HIST 2022-656

\*NOT FOR NAVIGATION USE\*



Spatial Reference  
Name: GCS WGS 1984  
GCS: GCS WGS 1984

Prepared by: USCG NAVCENT  
22 November 2022



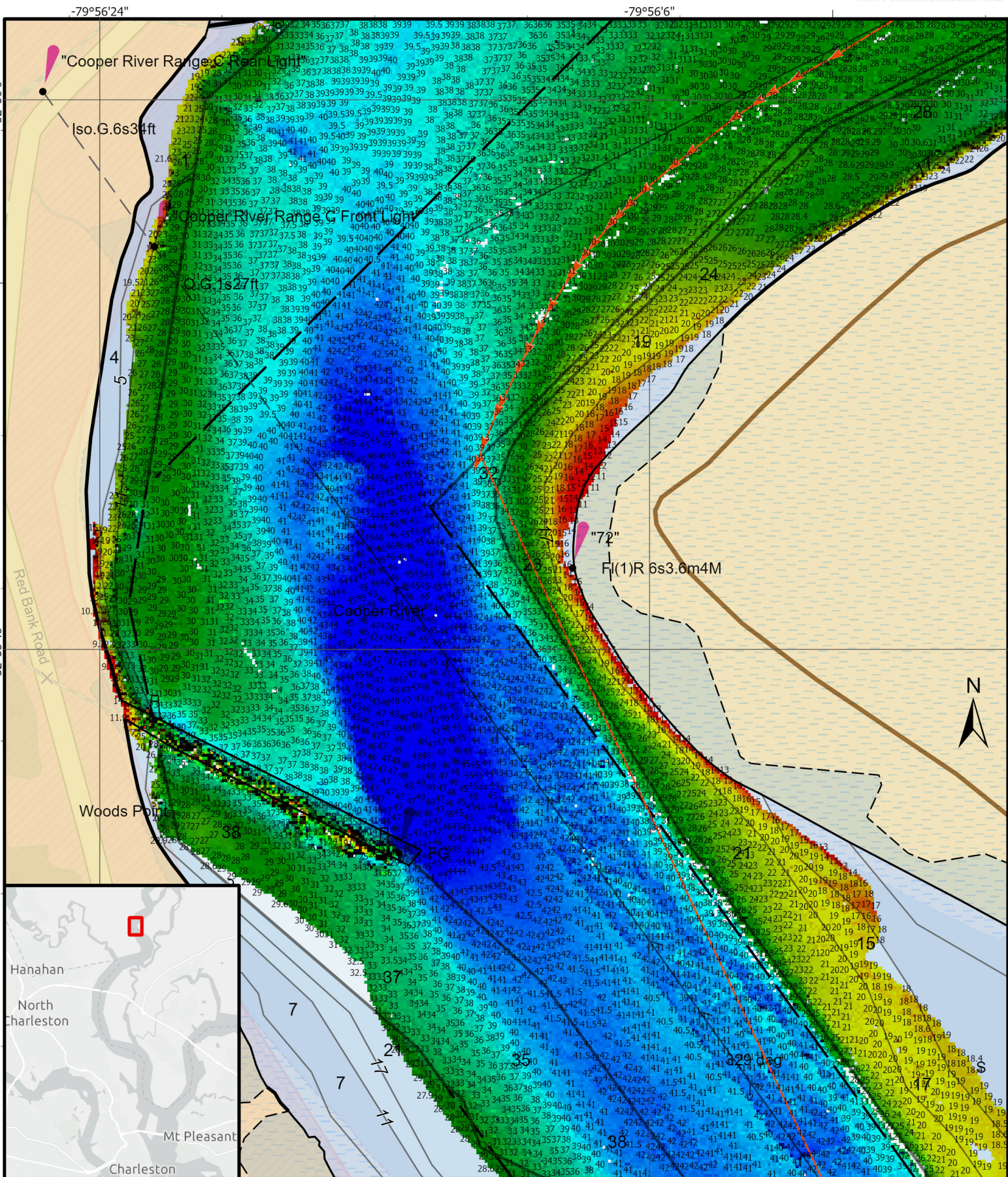
\*NOT FOR NAVIGATION USE\*

Vessels Transiting IVO PIER BRAVO

- ▲ THUNDER BIRD Jul 01, 2022 0843-1132
- THUNDER BIRD Track Line

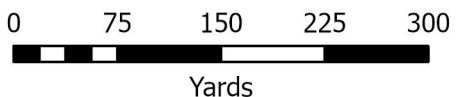
# CG Sector Charleston HIST 2022-656

\*NOT FOR NAVIGATION USE\*



Spatial Reference  
Name: GCS WGS 1984  
GCS: GCS WGS 1984

Prepared by: USCG NAVCENT  
22 November 2022



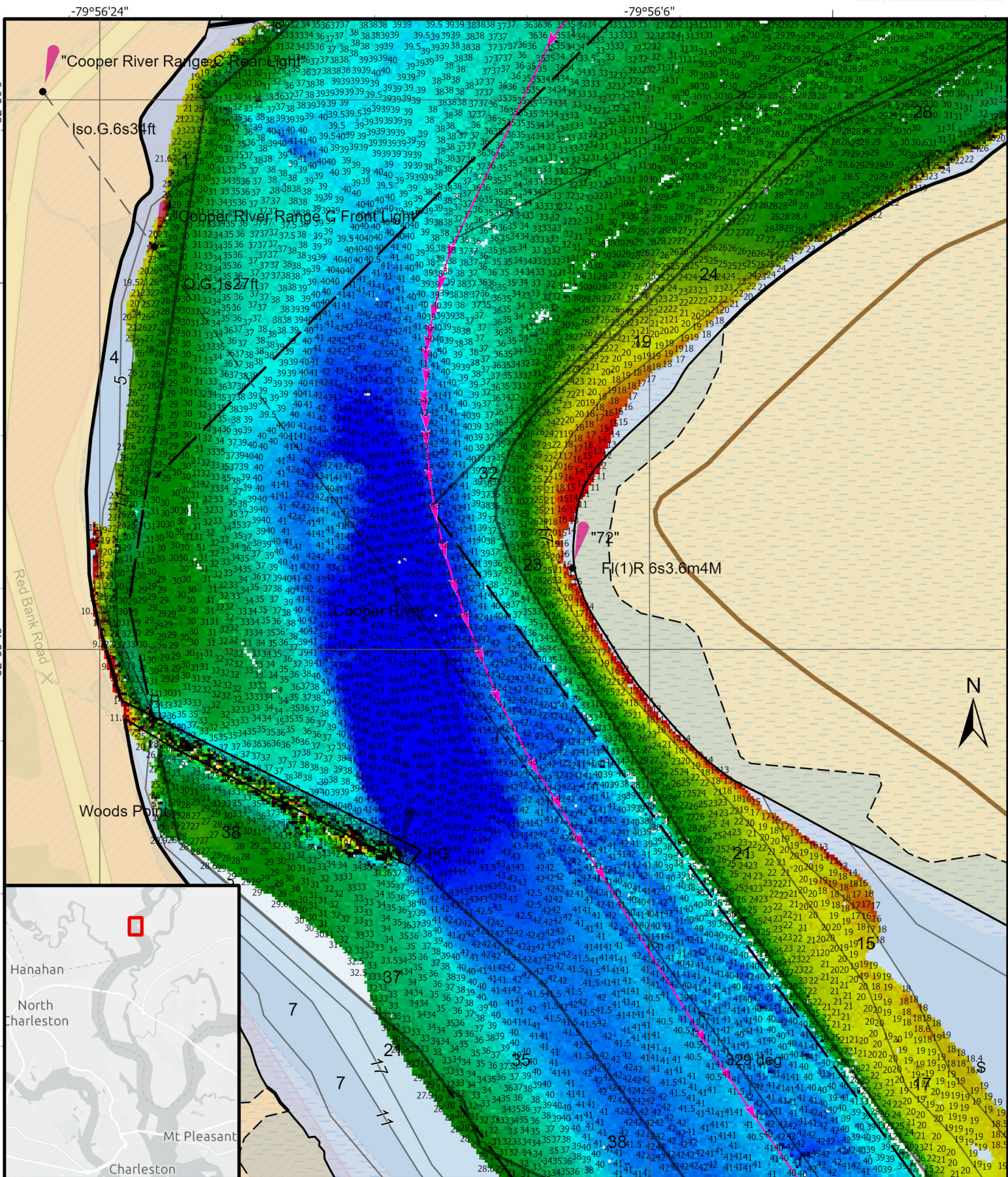
\*NOT FOR NAVIGATION USE\*

## Vessels Transiting IVO PIER BRAVO

- SALAMINA 1 Sep 24, 2020 1930-2303
- SALAMINA 1 Track Line

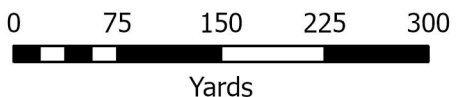
# CG Sector Charleston HIST 2022-656

\*NOT FOR NAVIGATION USE\*



Spatial Reference  
Name: GCS WGS 1984  
GCS: GCS WGS 1984

Prepared by: USCG NAVCENT  
22 November 2022



\*NOT FOR NAVIGATION USE\*

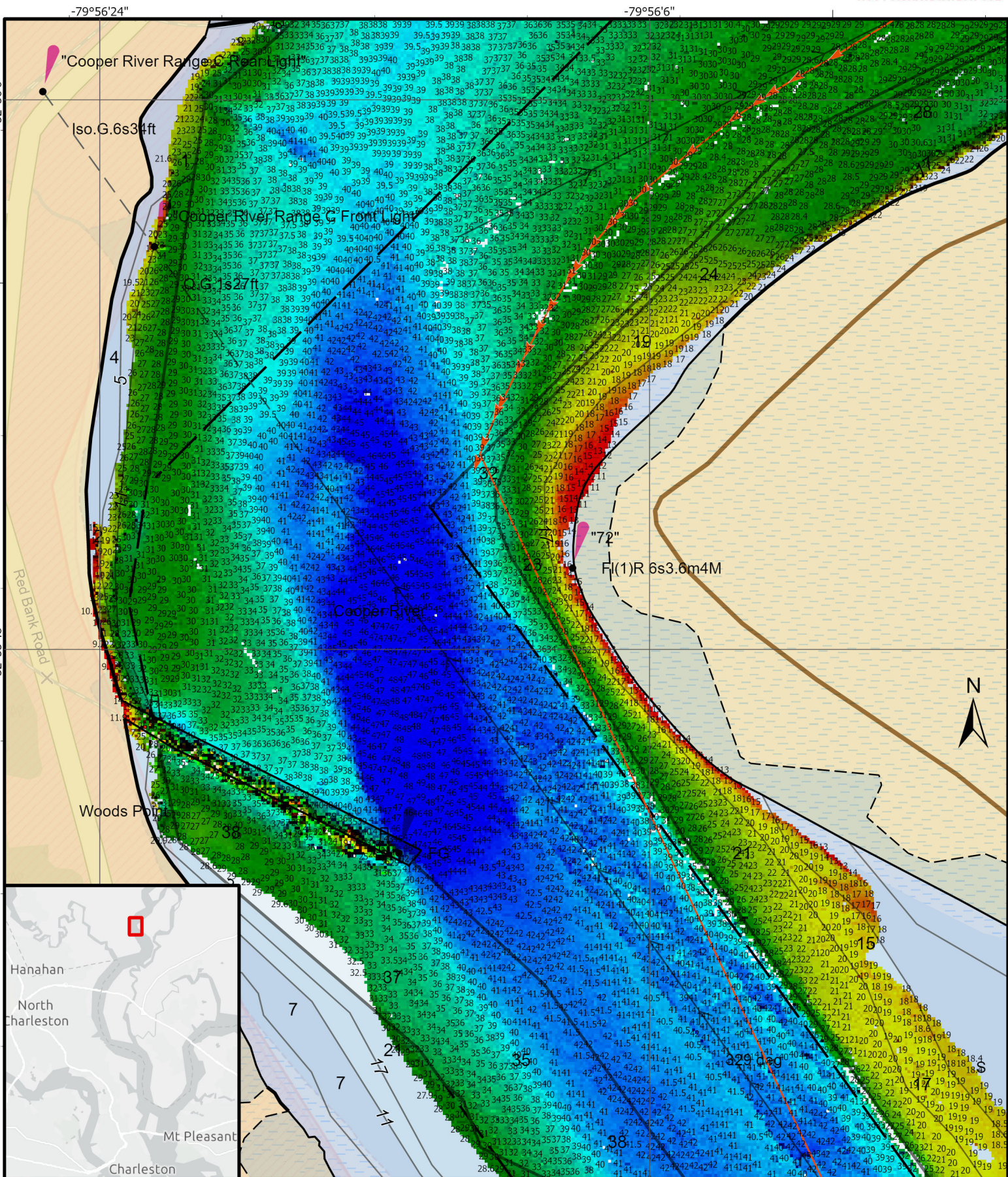
Vessels Transiting IVO PIER BRAVO

▲ WAVE KNIGHT Jan 15, 2022

— WAVE\_KNIGHT Track Line 1347-1622

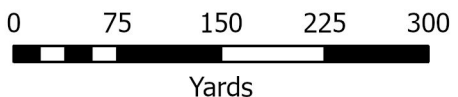
# CG Sector Charleston HIST 2022-656

\*NOT FOR NAVIGATION USE\*



Spatial Reference  
Name: GCS WGS 1984  
GCS: GCS WGS 1984

Prepared by: USCG NAVCENT  
22 November 2022



\*NOT FOR NAVIGATION USE\*

Vessels Transiting IVO PIER BRAVO

- SALAMINA 1 Sep 24, 2020 1930-2303
- SALAMINA 1 Track Line