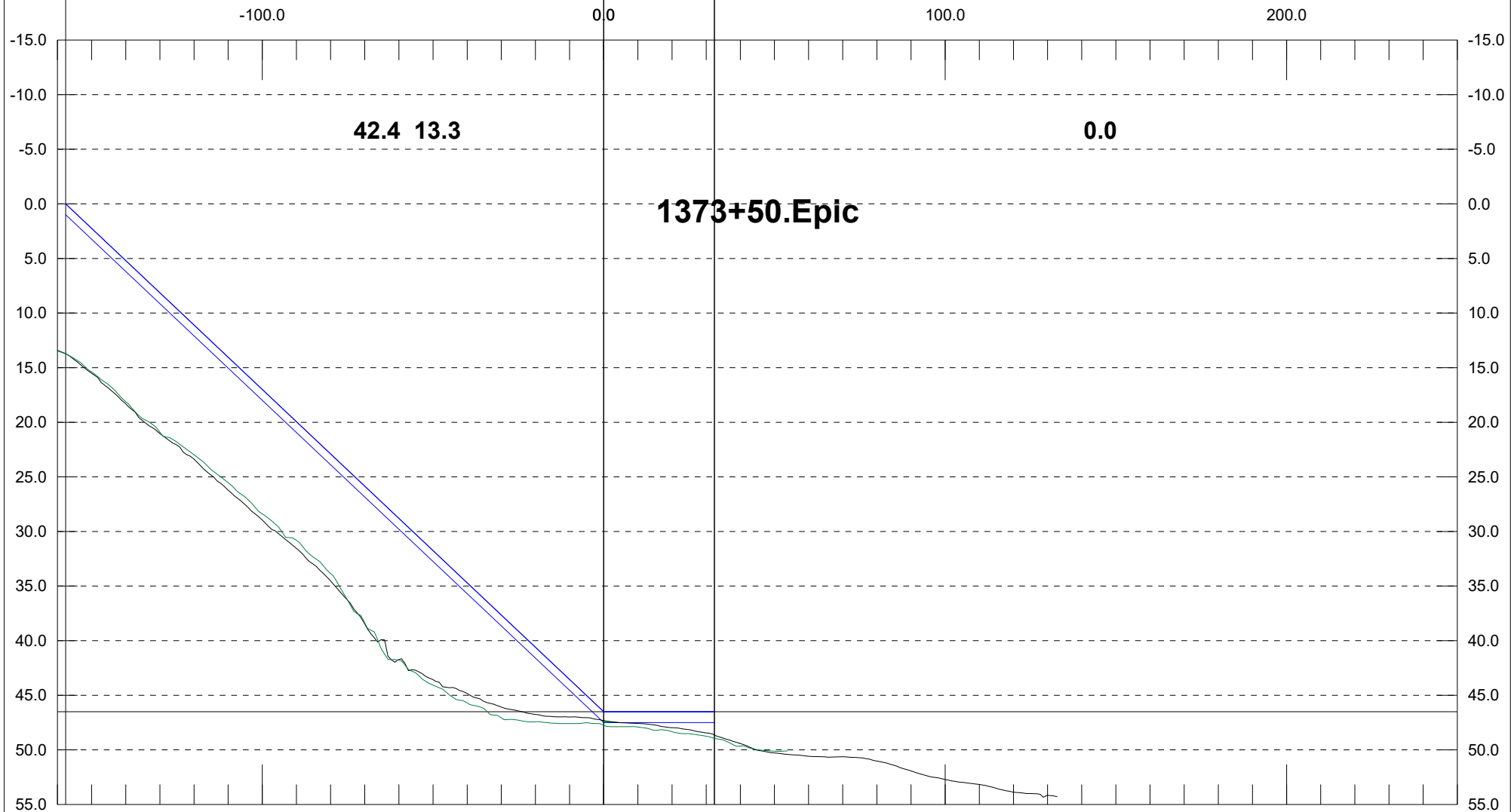


Sheet 1 Of 33	Epic IAds 08-10-20 TIN	Bds 06-12-20
Project		
Job		
Area		
Surveyor		
Date		
File	1373+15.Epic IAds 08-10-20 TIN	1373+15.Epic Bds 06-12-20 Hydro and RTK TIN B

X: 1318708.3 1373+50.Epic Length: 190.0 Azimuth: 12.5 X: 1318749.4

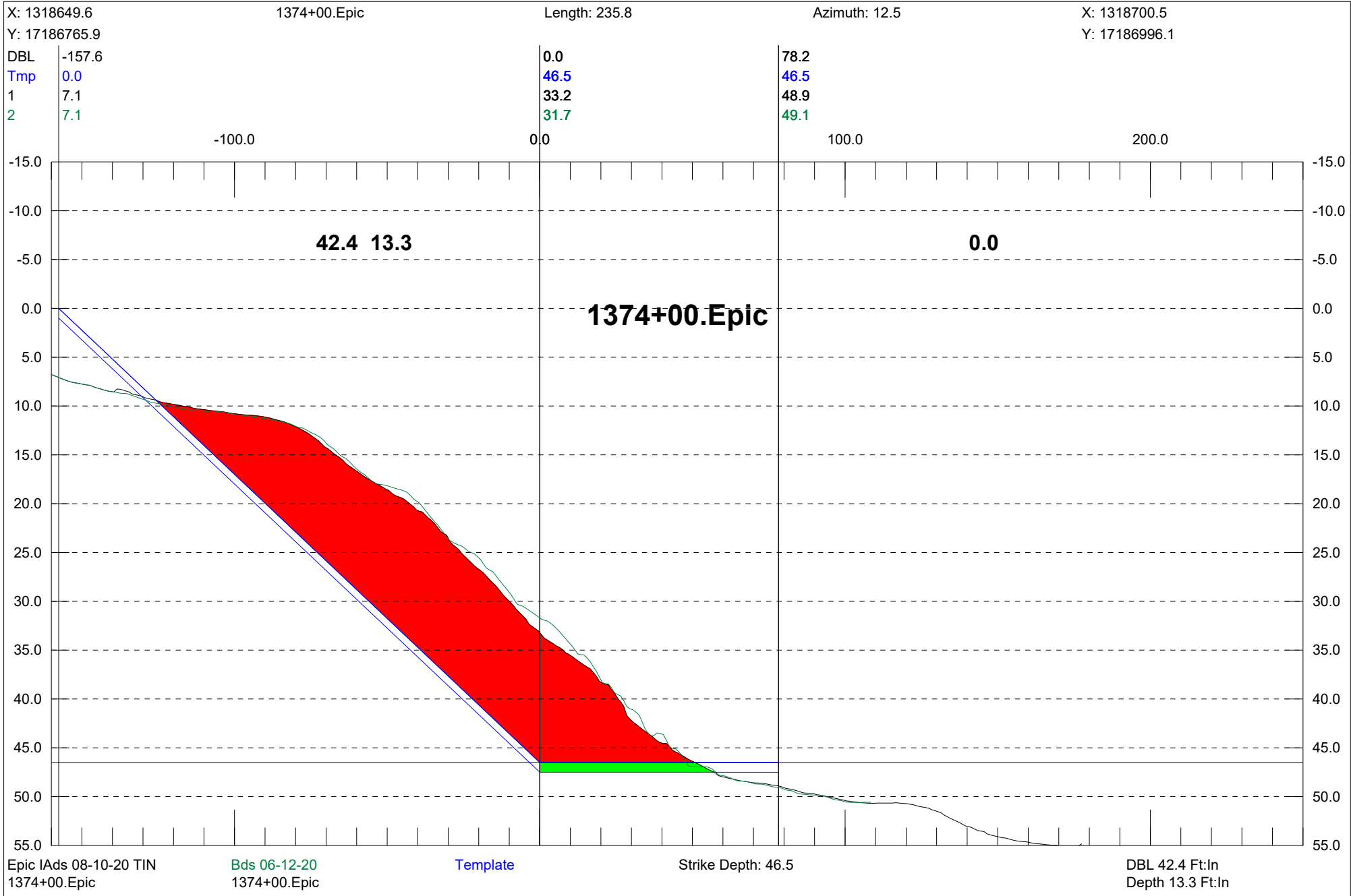
Y: 17186799.8 Y: 17186985.3

DBL	-157.6	0.0	32.4
Tmp	0.0	46.5	46.5
1	13.7	47.3	48.6
2	13.7	47.7	48.9



Epic IAds 08-10-20 TIN Bds 06-12-20 Template Strike Depth: 46.5 DBL 42.4 Ft:In
 1373+50.Epic 1373+50.Epic Depth 13.3 Ft:In

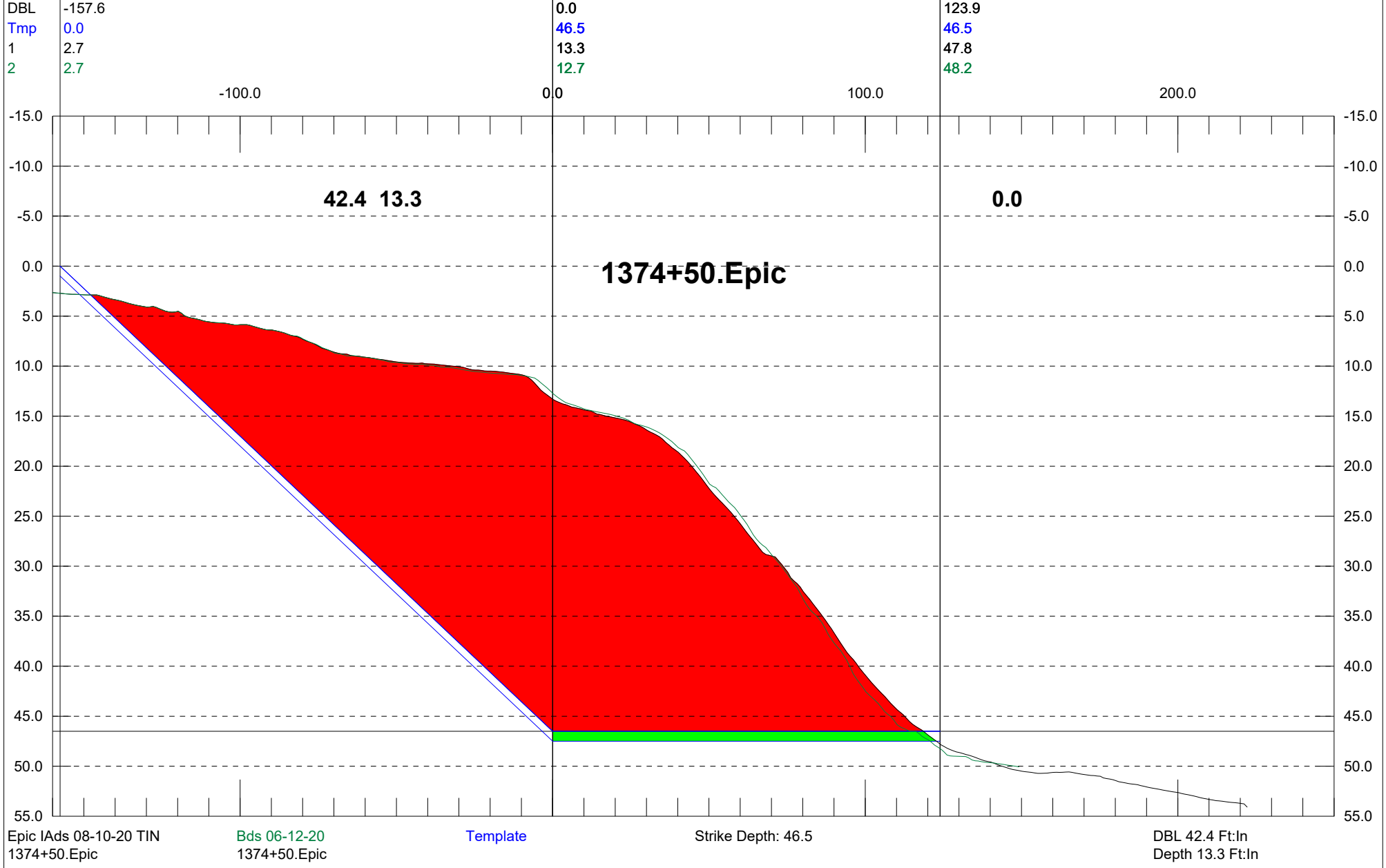
Sheet 2 Of 33	Epic IAds 08-10-20 TIN	Bds 06-12-20
Project		
Job		
Area		
Surveyor		
Date		
File	1373+50.Epic IAds 08-10-20 TIN	1373+50.Epic Bds 06-12-20 Hydro and RTK TIN B



Sheet 3 Of 33	Epic IAds 08-10-20 TIN	Bds 06-12-20
Project		
Job		
Area		
Surveyor		
Date		
File	1374+00.Epic IAds 08-10-20 TIN	1374+00.Epic Bds 06-12-20 Hydro and RTK TIN B

X: 1318590.9 1374+50.Epic Length: 281.5 Azimuth: 12.5 X: 1318651.7

Y: 17186732.0 DBL 0.0 123.9



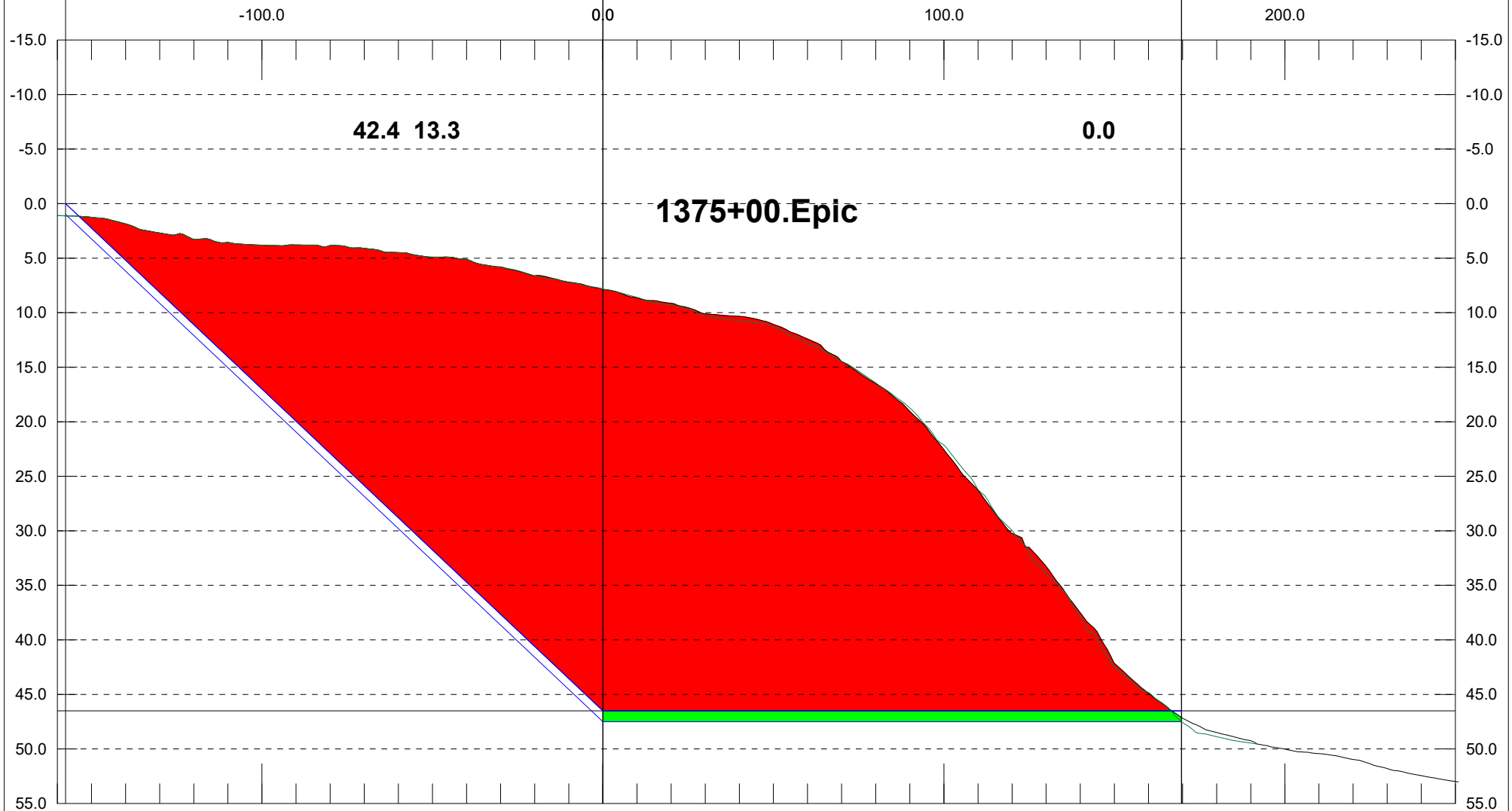
Epic IAds 08-10-20 TIN Bds 06-12-20 Template Strike Depth: 46.5 DBL 42.4 Ft:In
 1374+50.Epic 1374+50.Epic Depth 13.3 Ft:In

Sheet 4 Of 33	Epic IAds 08-10-20 TIN	Bds 06-12-20
Project		
Job		
Area		
Surveyor		
Date		
File	1374+50.Epic IAds 08-10-20 TIN	1374+50.Epic Bds 06-12-20 Hydro and RTK TIN B

X: 1318532.2 1375+00.Epic Length: 327.3 Azimuth: 12.5 X: 1318602.9

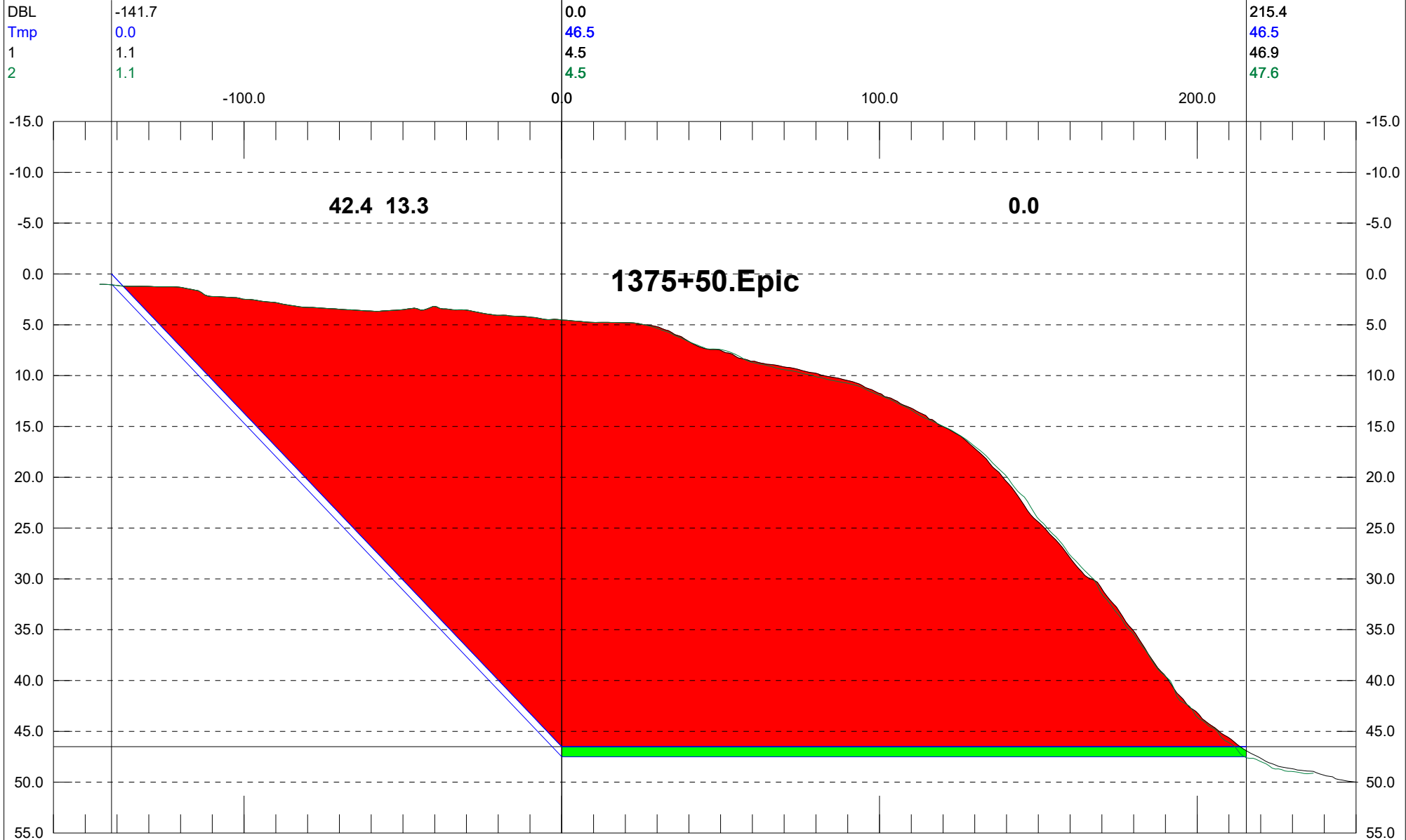
Y: 17186698.1 Y: 17187017.7

DBL	-157.6	0.0	169.7
Tmp	0.0	46.5	46.5
1	1.1	7.9	47.1
2	1.1	7.8	47.5



Epic IAds 08-10-20 TIN Bds 06-12-20 Template Strike Depth: 46.5 DBL 42.4 Ft:In
 1375+00.Epic 1375+00.Epic Depth 13.3 Ft:In

Sheet 5 Of 33	Epic IAds 08-10-20 TIN	Bds 06-12-20
Project		
Job		
Area		
Surveyor		
Date		
File	1375+00.Epic IAds 08-10-20 TIN	1375+00.Epic Bds 06-12-20 Hydro and RTK TIN B

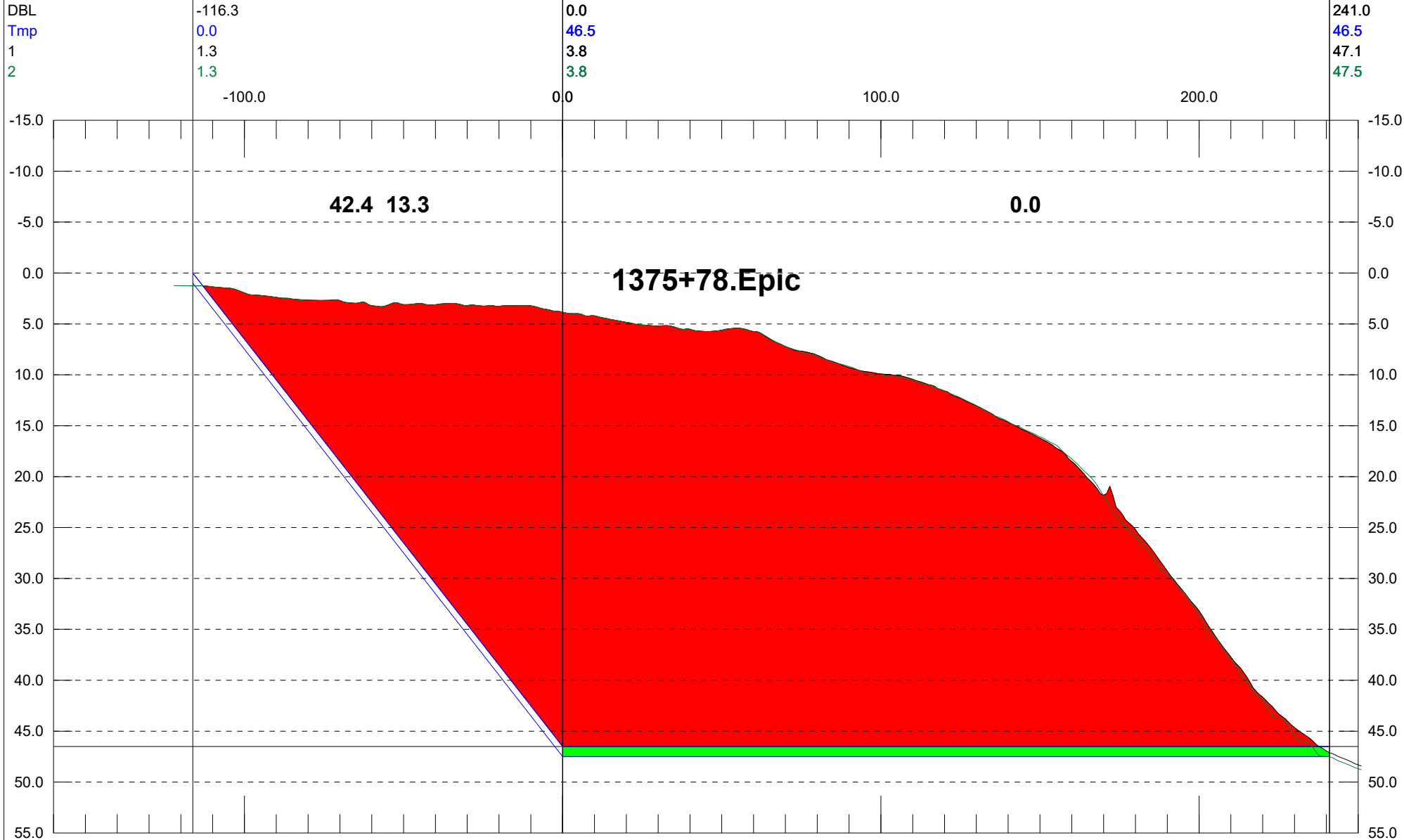


Epic IAds 08-10-20 TIN Bds 06-12-20 Template Strike Depth: 46.5 DBL 42.4 Ft:In
 1375+50.Epic 1375+50.Epic Depth 13.3 Ft:In

Sheet 6 Of 33	Epic IAds 08-10-20 TIN	Bds 06-12-20
Project		
Job		
Area		
Surveyor		
Date		
File	1375+50.Epic IAds 08-10-20 TIN	1375+50.Epic Bds 06-12-20 Hydro and RTK TIN B

X: 1318449.7 1375+78.Epic Length: 357.2 Azimuth: 12.5 X: 1318526.8

Y: 17186685.7 DBL 0.0 241.0



Epic IAds 08-10-20 TIN Bds 06-12-20 Template Strike Depth: 46.5 DBL 42.4 Ft:In
 1375+78.Epic 1375+78.Epic Depth 13.3 Ft:In

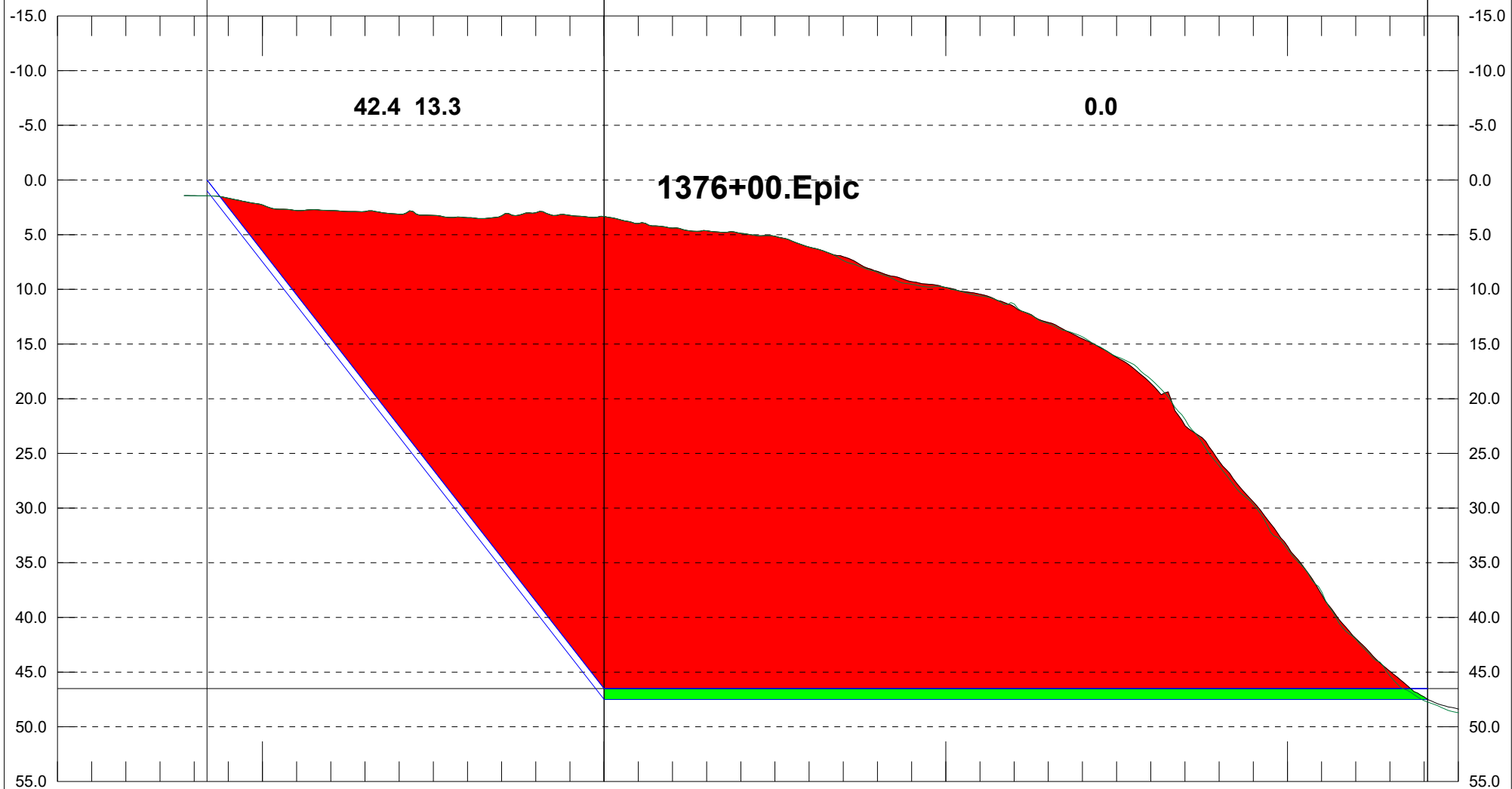
Sheet 7 Of 33	Epic IAds 08-10-20 TIN	Bds 06-12-20
Project		
Job		
Area		
Surveyor		
Date		
File	1375+78.Epic IAds 08-10-20 TIN	1375+78.Epic Bds 06-12-20 Hydro and RTK TIN B

X: 1318428.1 1376+00.Epic Length: 357.3 Azimuth: 12.5 X: 1318505.3

Y: 17186690.4 DBL 0.0 241.0

1 0.0 46.5 46.5

2 1.5 3.3 47.5



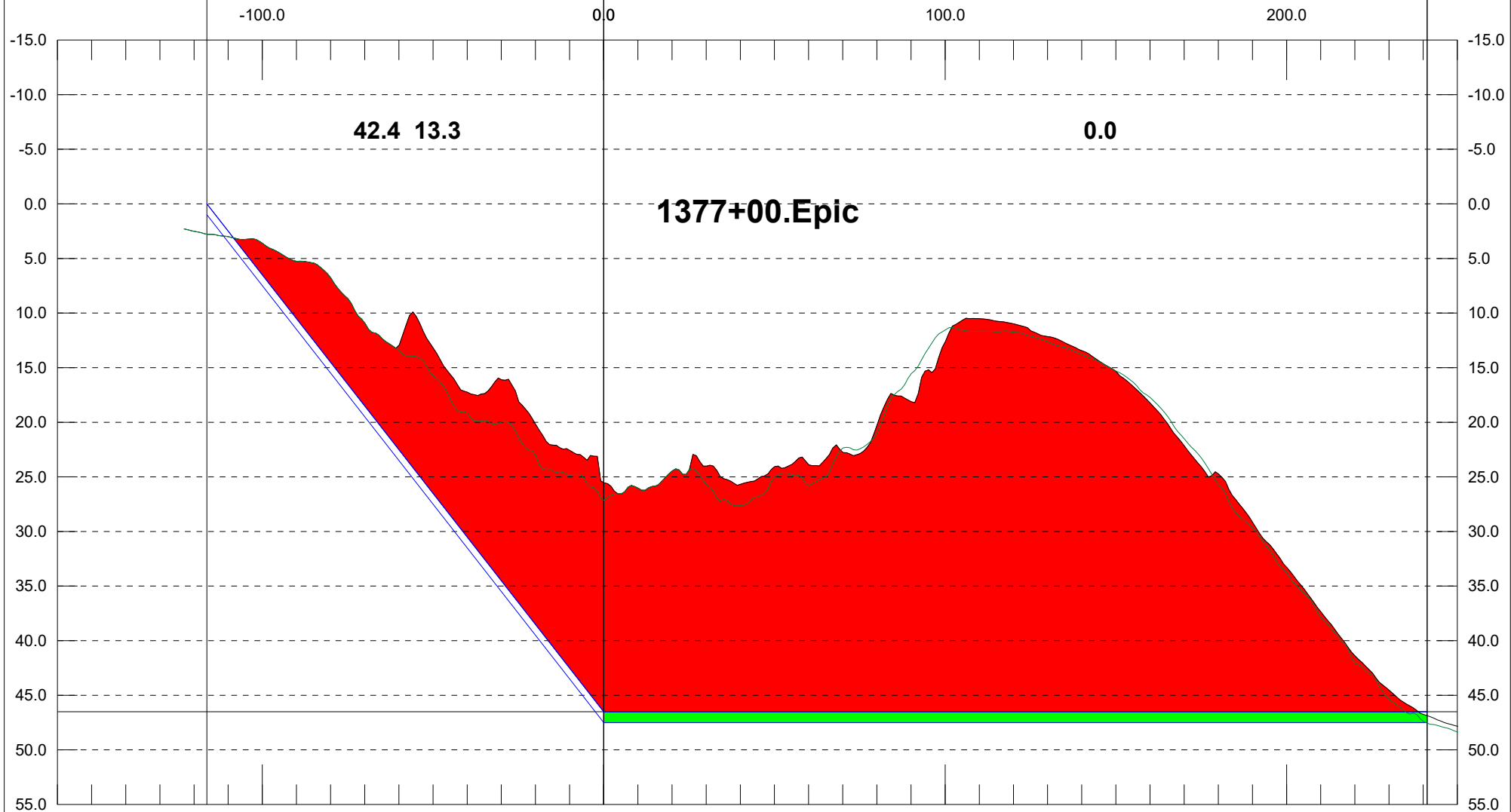
Epic IAds 08-10-20 TIN Bds 06-12-20 Template Strike Depth: 46.5 DBL 42.4 Ft:In
 1376+00.Epic 1376+00.Epic Depth 13.3 Ft:In

Sheet 8 Of 33	Epic IAds 08-10-20 TIN	Bds 06-12-20
Project		
Job		
Area		
Surveyor		
Date		
File	1376+00.Epic IAds 08-10-20 TIN	1376+00.Epic Bds 06-12-20 Hydro and RTK TIN B

X: 1318330.4 1377+00.Epic Length: 357.4 Azimuth: 12.5 X: 1318407.6

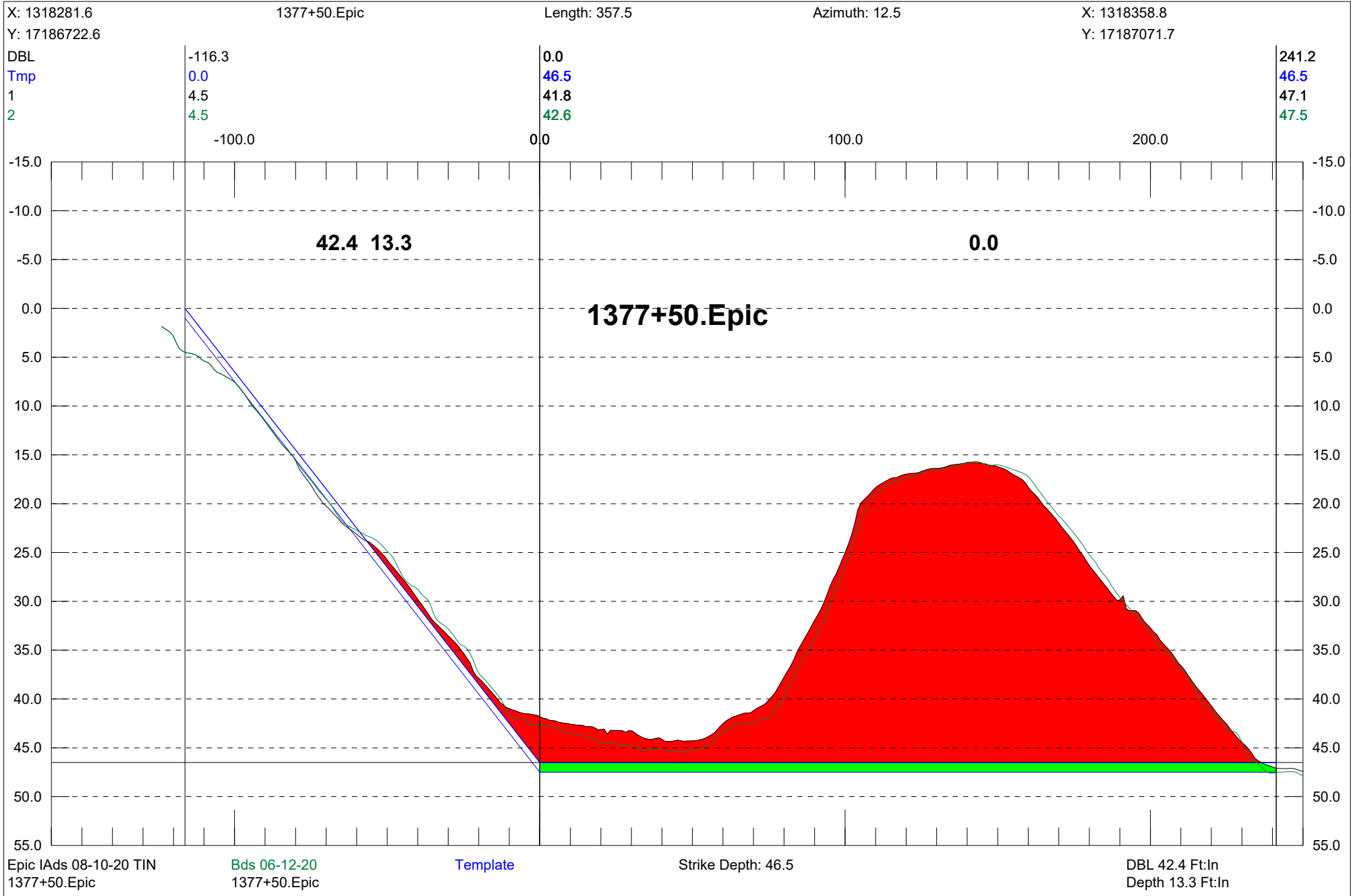
Y: 17186711.9 DBL 0.0 241.2

DBL -116.3 0.0 241.2
 Tmp 0.0 46.5 46.5
 1 2.8 25.5 46.9
 2 2.8 27.1 47.6

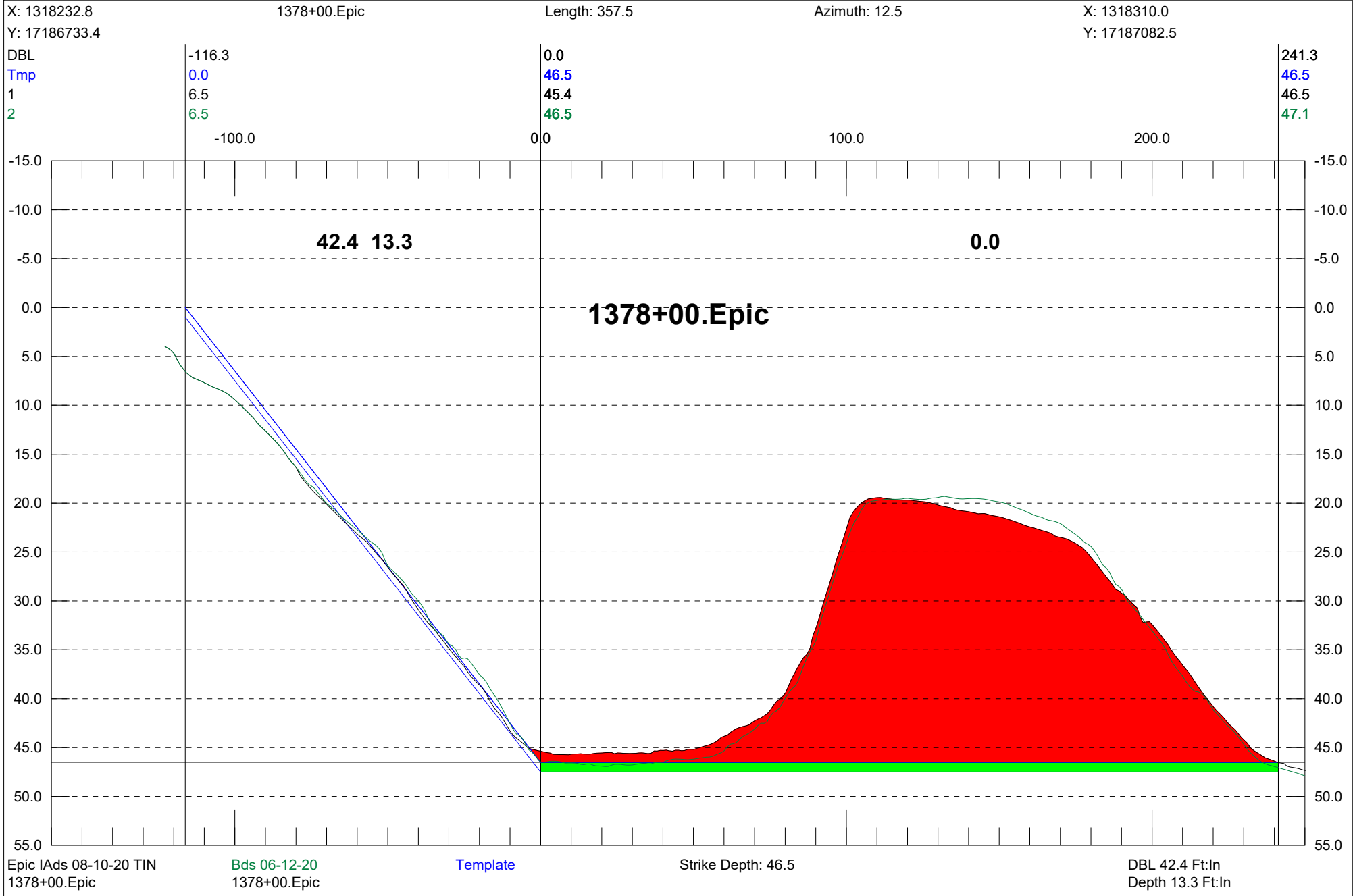


Epic IAds 08-10-20 TIN Bds 06-12-20 Template Strike Depth: 46.5 DBL 42.4 Ft:In
 1377+00.Epic 1377+00.Epic Depth 13.3 Ft:In

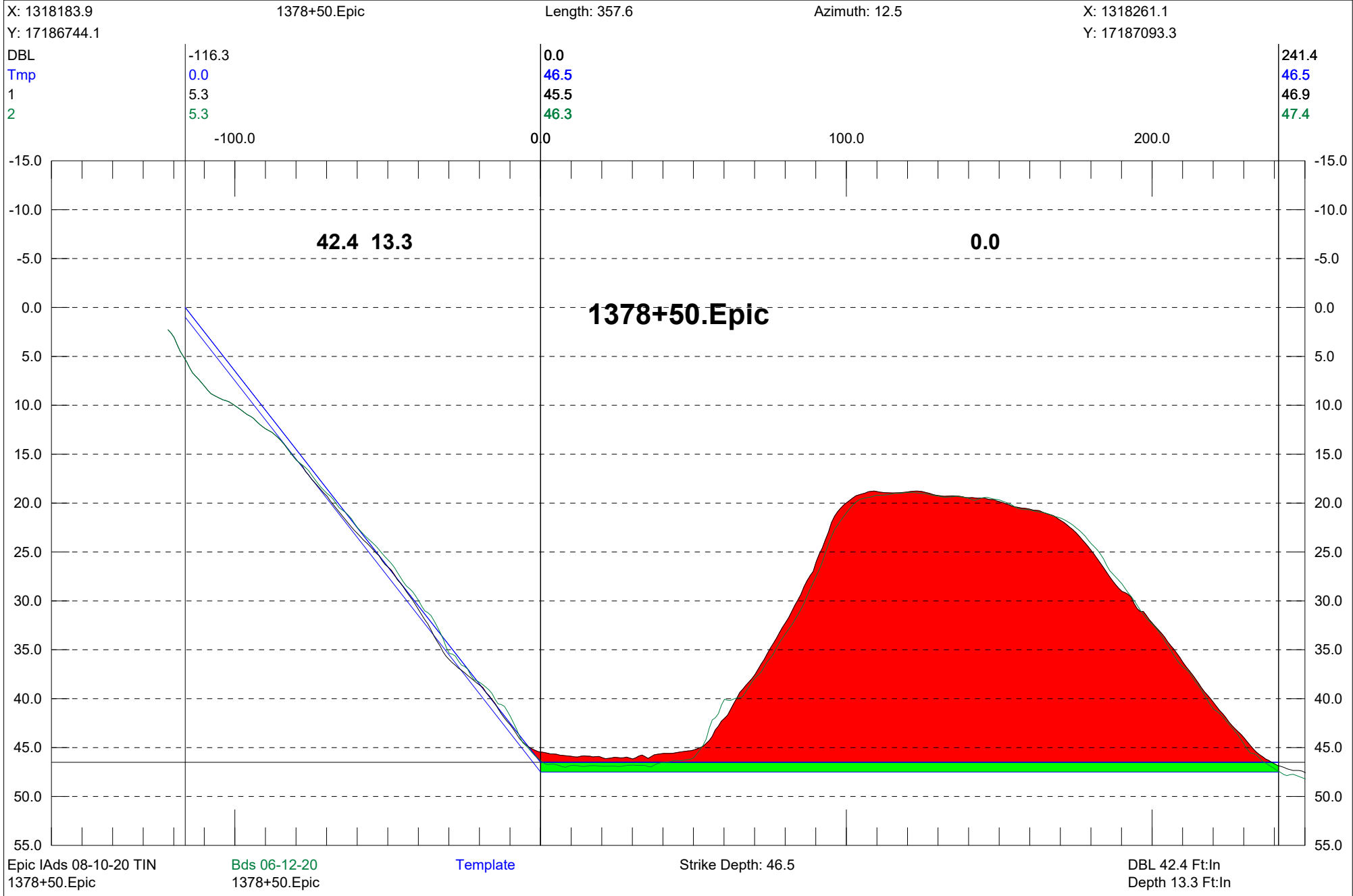
Sheet 10 Of 33	Epic IAds 08-10-20 TIN	Bds 06-12-20
Project		
Job		
Area		
Surveyor		
Date		
File	1377+00.Epic IAds 08-10-20 TIN	1377+00.Epic Bds 06-12-20 Hydro and RTK TIN B



Sheet 11 Of 33	Epic IAds 08-10-20 TIN	Bds 06-12-20
Project		
Job		
Area		
Surveyor		
Date		
File	1377+50.Epic IAds 08-10-20 TIN	1377+50.Epic Bds 06-12-20 Hydro and RTK TIN B

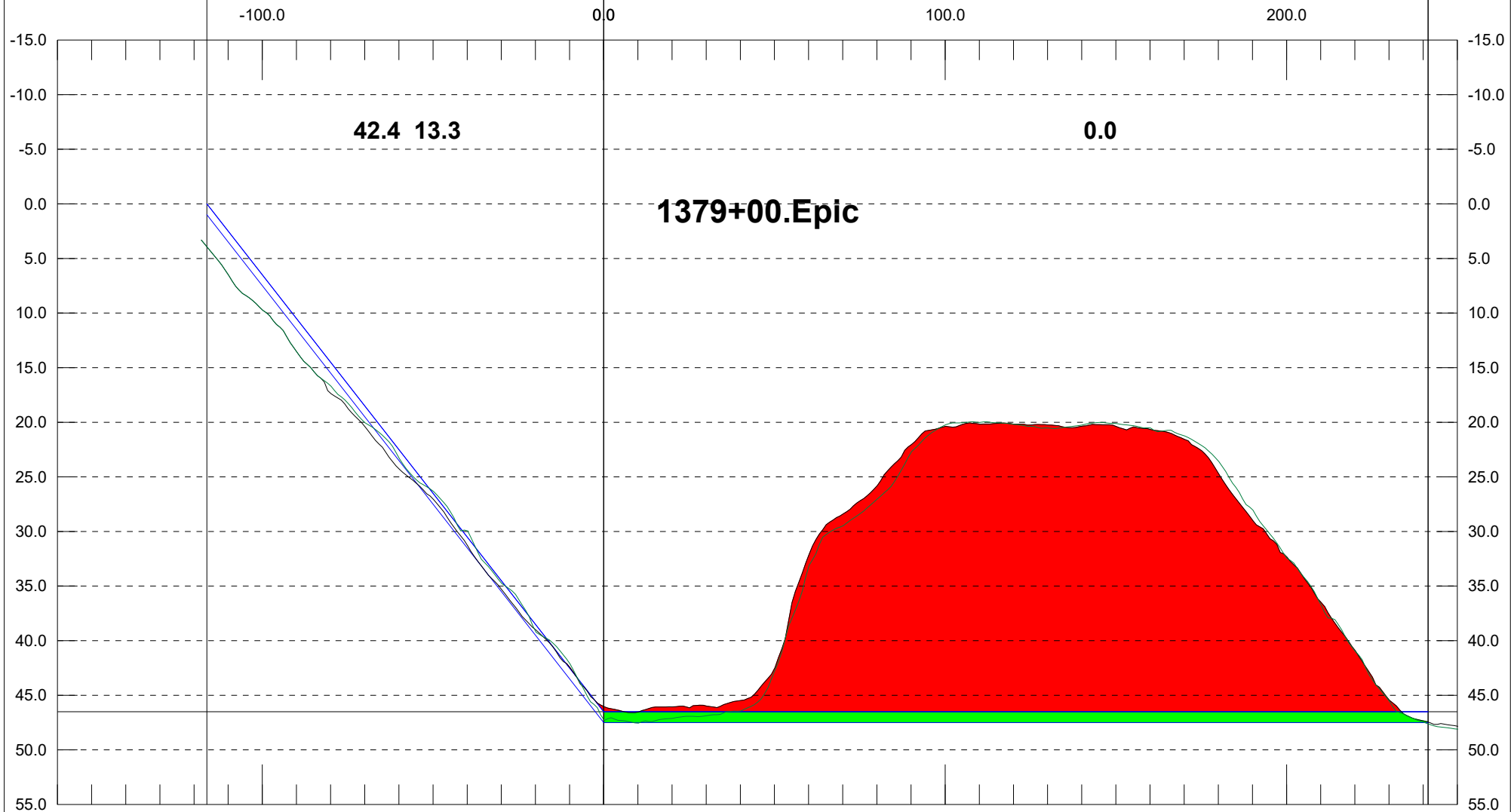


Sheet 12 Of 33	Epic IAds 08-10-20 TIN	Bds 06-12-20
Project		
Job		
Area		
Surveyor		
Date		
File	1378+00.Epic IAds 08-10-20 TIN	1378+00.Epic Bds 06-12-20 Hydro and RTK TIN B



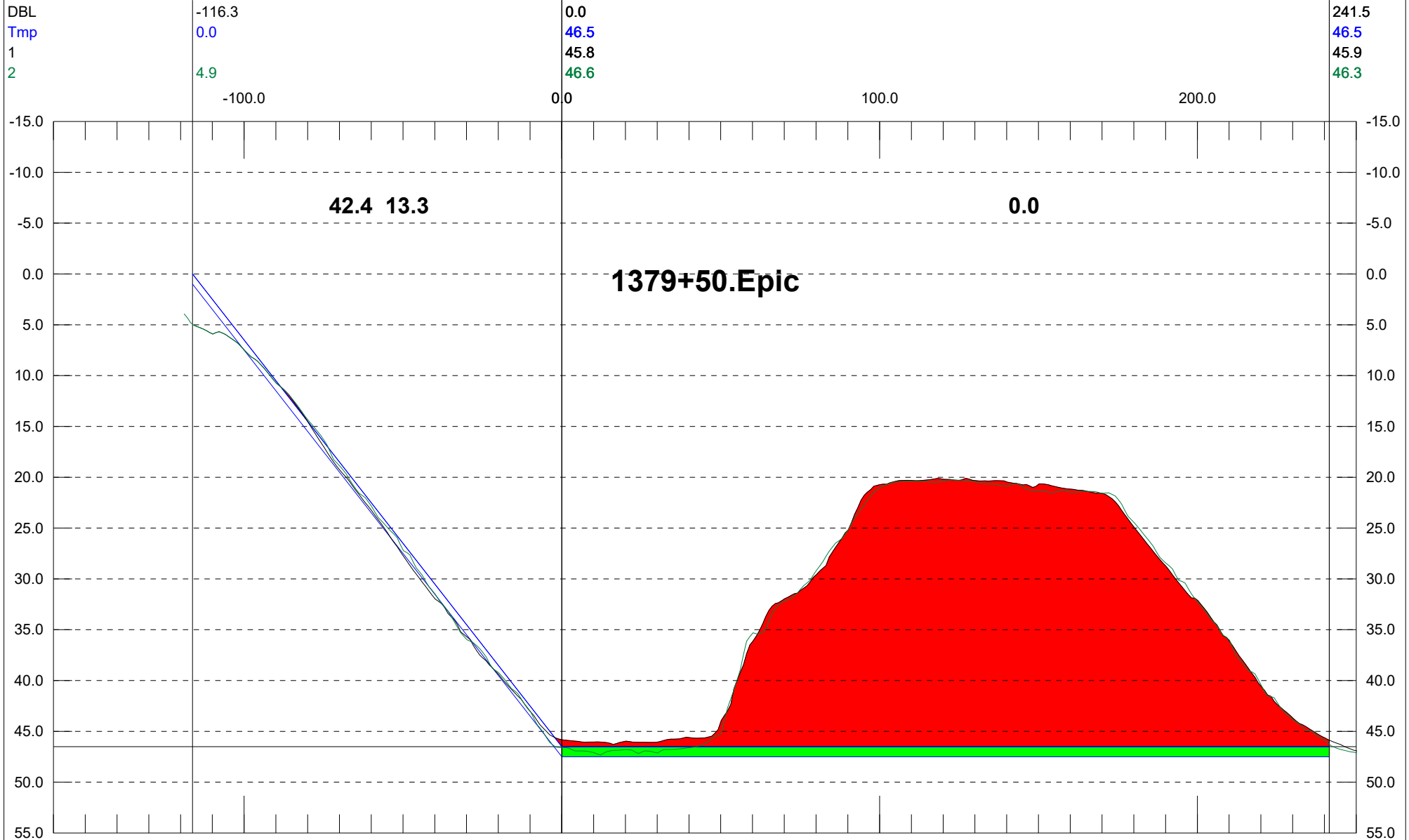
Sheet 13 Of 33	Epic IAds 08-10-20 TIN	Bds 06-12-20
Project		
Job		
Area		
Surveyor		
Date		
File	1378+50.Epic IAds 08-10-20 TIN	1378+50.Epic Bds 06-12-20 Hydro and RTK TIN B

DBL -116.3 0.0 241.4
 Tmp 0.0 46.5 46.5
 1 3.9 46.0 47.4
 2 3.9 47.2 47.6



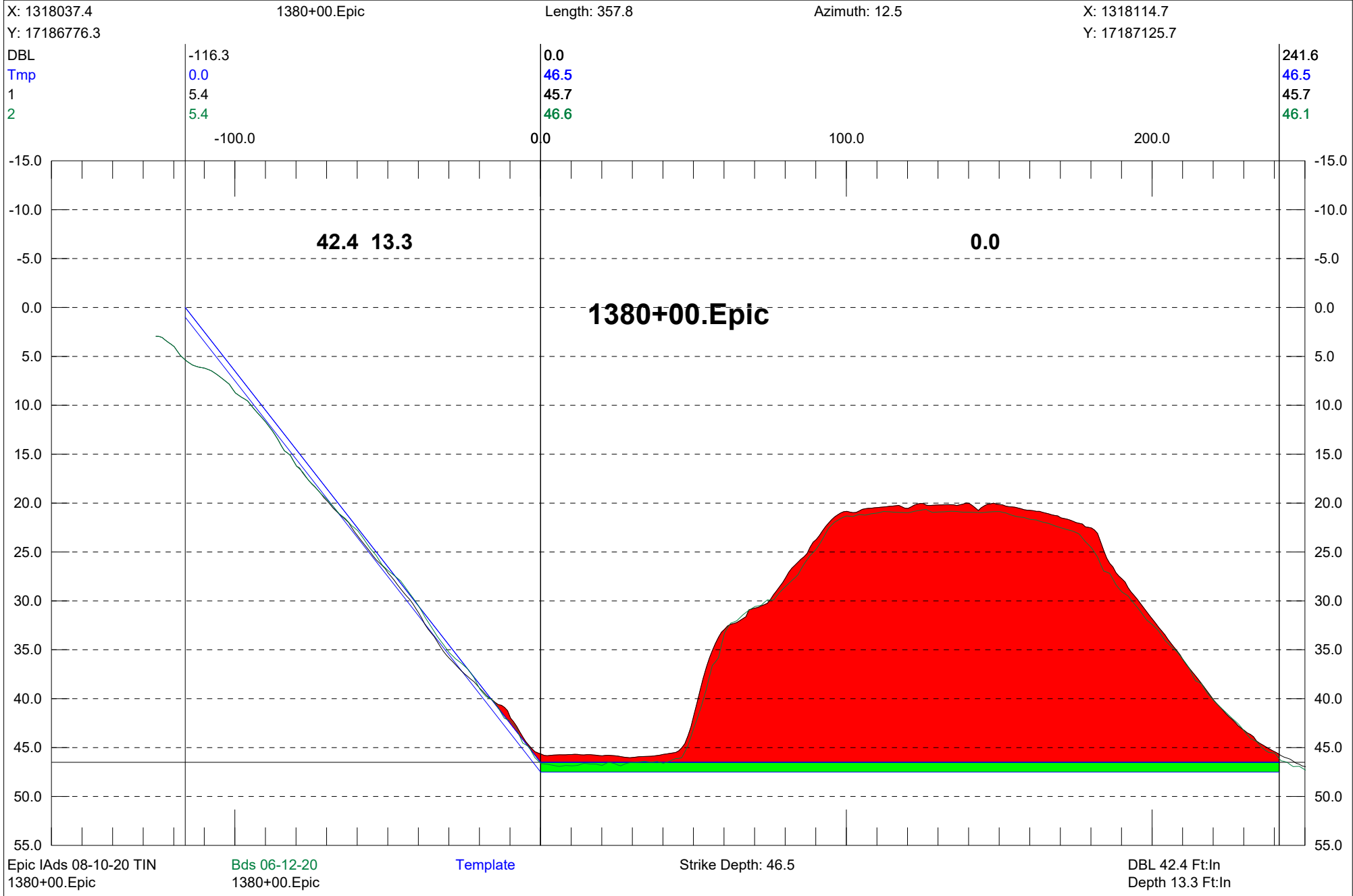
Epic IAds 08-10-20 TIN Bds 06-12-20 Template Strike Depth: 46.5 DBL 42.4 Ft:In
 1379+00.Epic 1379+00.Epic Depth 13.3 Ft:In

Sheet 14 Of 33	Epic IAds 08-10-20 TIN	Bds 06-12-20
Project		
Job		
Area		
Surveyor		
Date		
File	1379+00.Epic IAds 08-10-20 TIN	1379+00.Epic Bds 06-12-20 Hydro and RTK TIN B

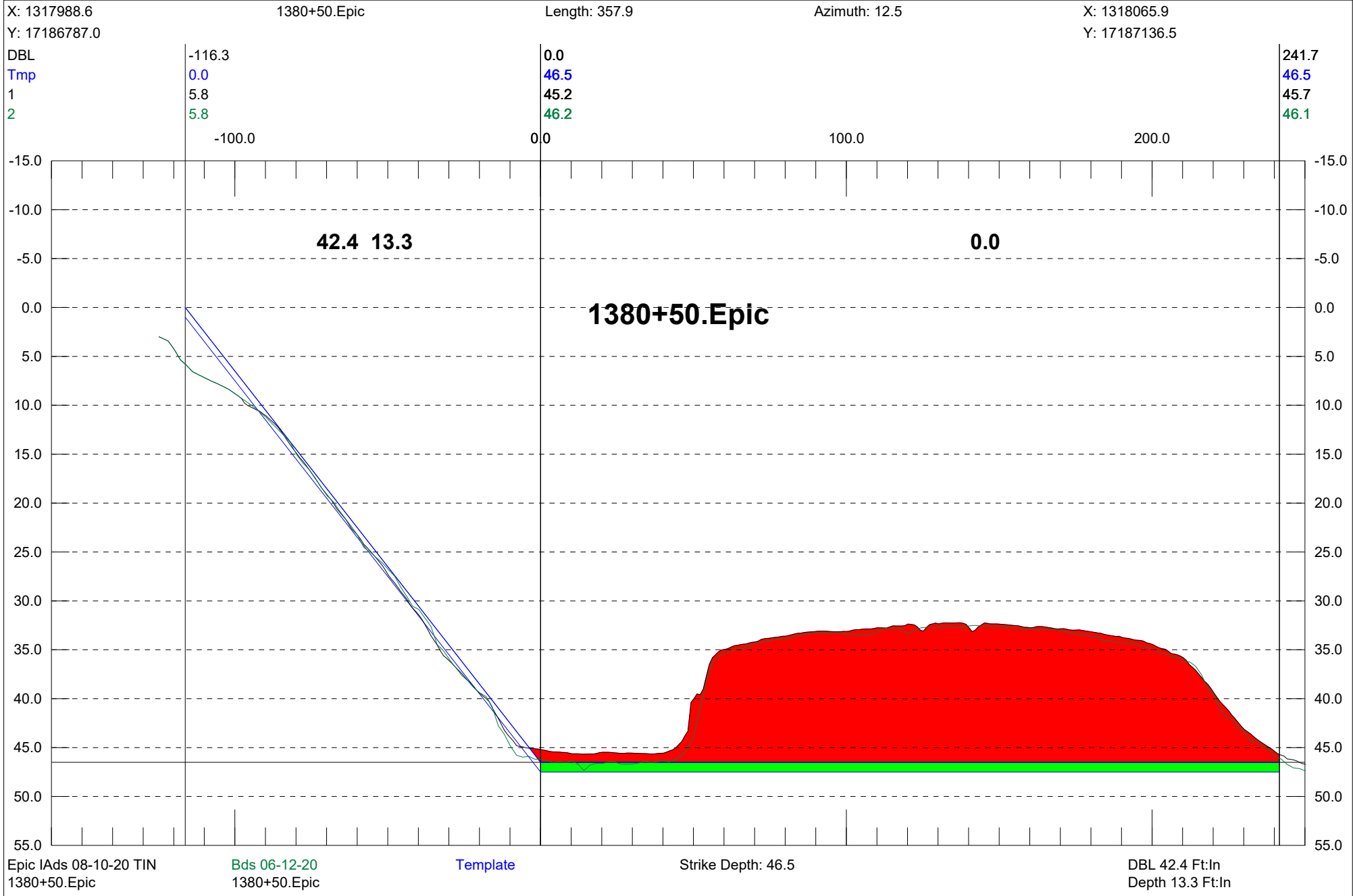


Epic IAds 08-10-20 TIN Bds 06-12-20 Template Strike Depth: 46.5 DBL 42.4 Ft:In
 1379+50.Epic 1379+50.Epic Depth 13.3 Ft:In

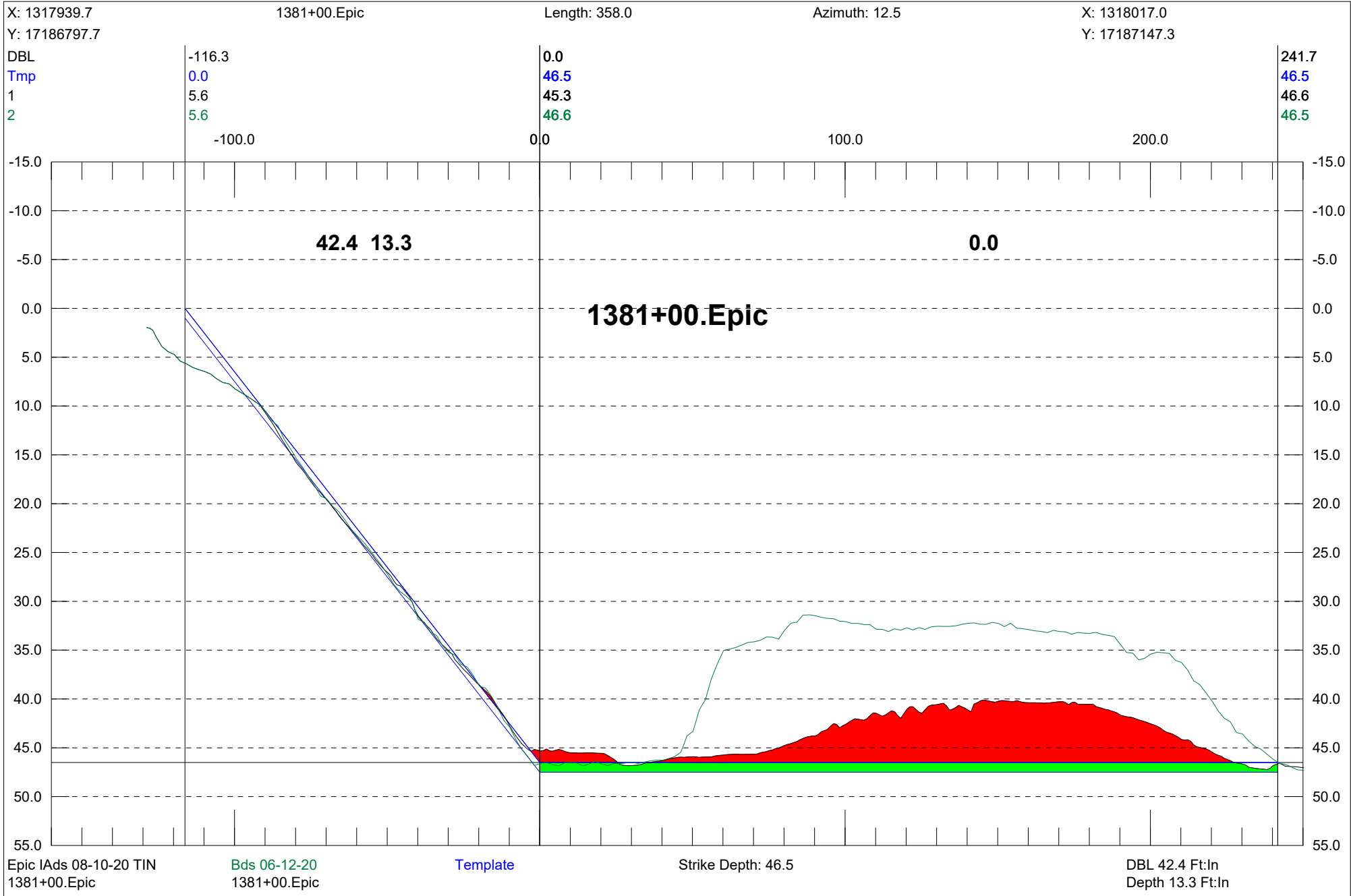
Sheet 15 Of 33	Epic IAds 08-10-20 TIN	Bds 06-12-20
Project		
Job		
Area		
Surveyor		
Date		
File	1379+50.Epic IAds 08-10-20 TIN	1379+50.Epic Bds 06-12-20 Hydro and RTK TIN B



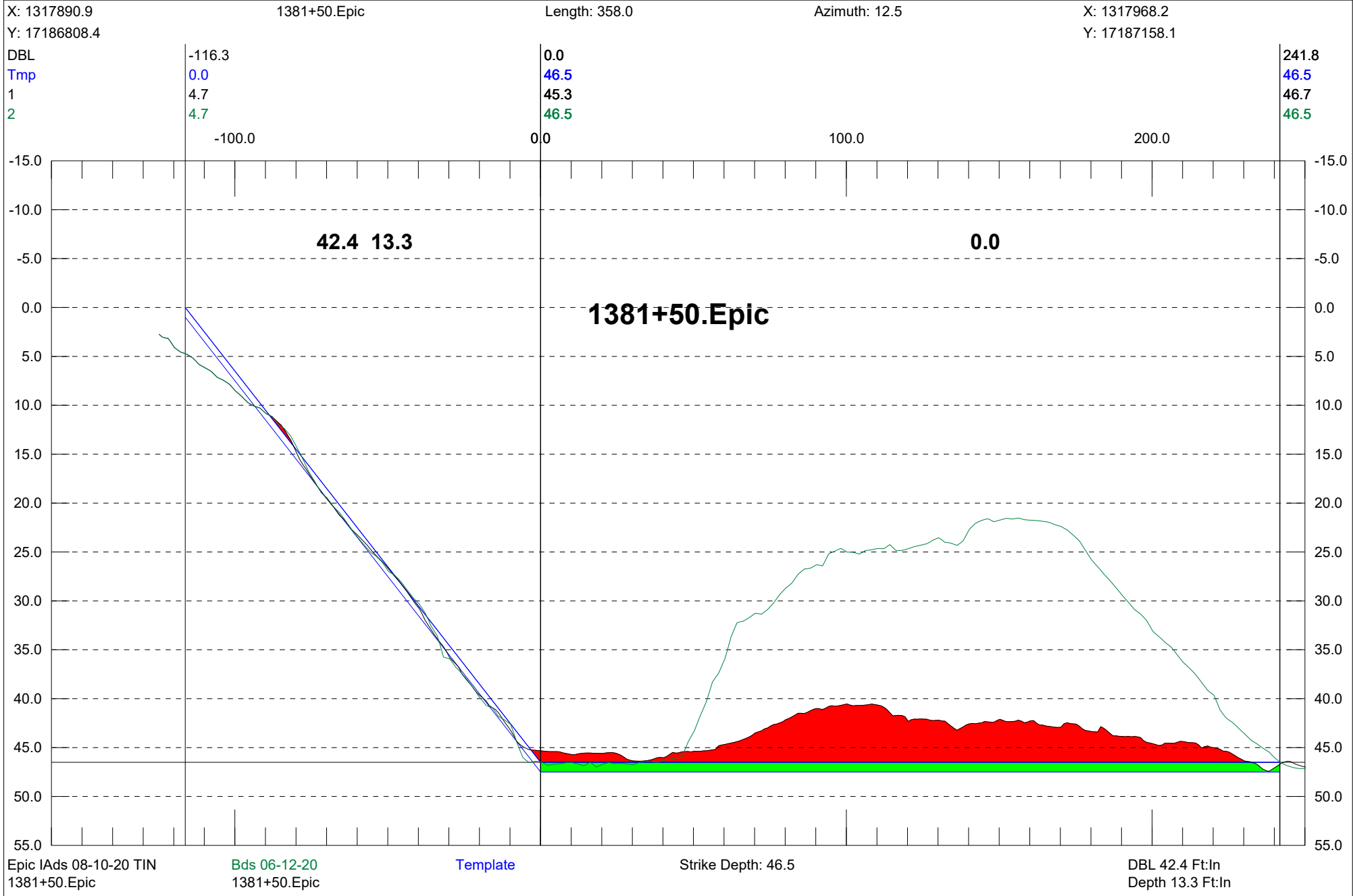
Sheet 16 Of 33	Epic IAds 08-10-20 TIN	Bds 06-12-20
Project		
Job		
Area		
Surveyor		
Date		
File	1380+00.Epic IAds 08-10-20 TIN	1380+00.Epic Bds 06-12-20 Hydro and RTK TIN B



Sheet 17 Of 33	Epic IAds 08-10-20 TIN	Bds 06-12-20
Project		
Job		
Area		
Surveyor		
Date		
File	1380+50.Epic IAds 08-10-20 TIN	1380+50.Epic Bds 06-12-20 Hydro and RTK TIN B



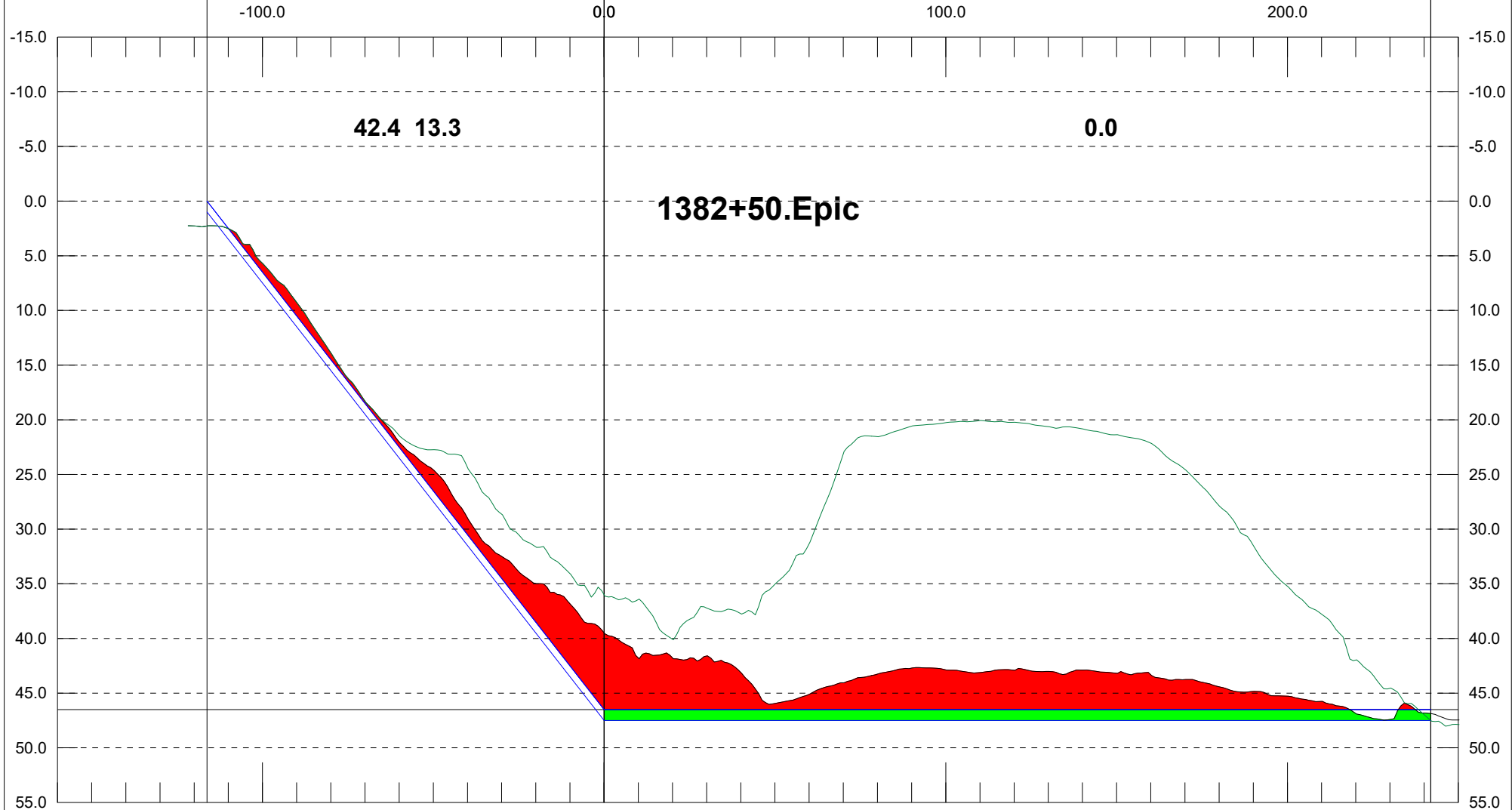
Sheet 18 Of 33	Epic IAds 08-10-20 TIN	Bds 06-12-20
Project		
Job		
Area		
Surveyor		
Date		
File	1381+00.Epic IAds 08-10-20 TIN	1381+00.Epic Bds 06-12-20 Hydro and RTK TIN B



Sheet 19 Of 33	Epic IAds 08-10-20 TIN	Bds 06-12-20
Project		
Job		
Area		
Surveyor		
Date		
File	1381+50.Epic IAds 08-10-20 TIN	1381+50.Epic Bds 06-12-20 Hydro and RTK TIN B

X: 1317793.2 1382+50.Epic Length: 358.2 Azimuth: 12.5 X: 1317870.6
 Y: 17186829.9 Y: 17187179.6

DBL -116.3 0.0 241.9
 Tmp 0.0 46.5 46.5
 1 2.3 39.5 46.9
 2 2.3 36.0 47.5

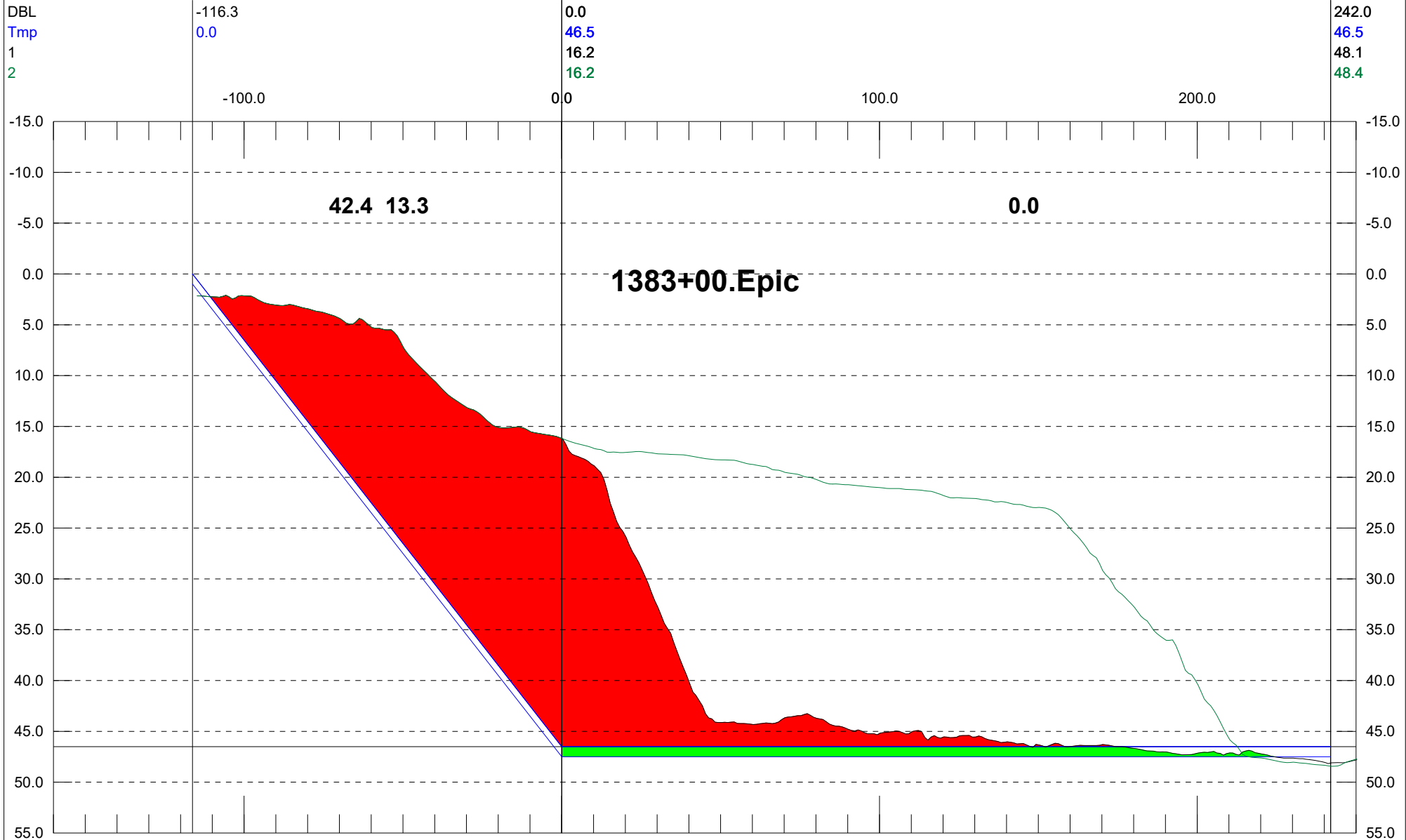


Epic IAds 08-10-20 TIN Bds 06-12-20 Template Strike Depth: 46.5 DBL 42.4 Ft:In
 1382+50.Epic 1382+50.Epic Depth 13.3 Ft:In

Sheet 21 Of 33	Epic IAds 08-10-20 TIN	Bds 06-12-20
Project		
Job		
Area		
Surveyor		
Date		
File	1382+50.Epic IAds 08-10-20 TIN	1382+50.Epic Bds 06-12-20 Hydro and RTK TIN B

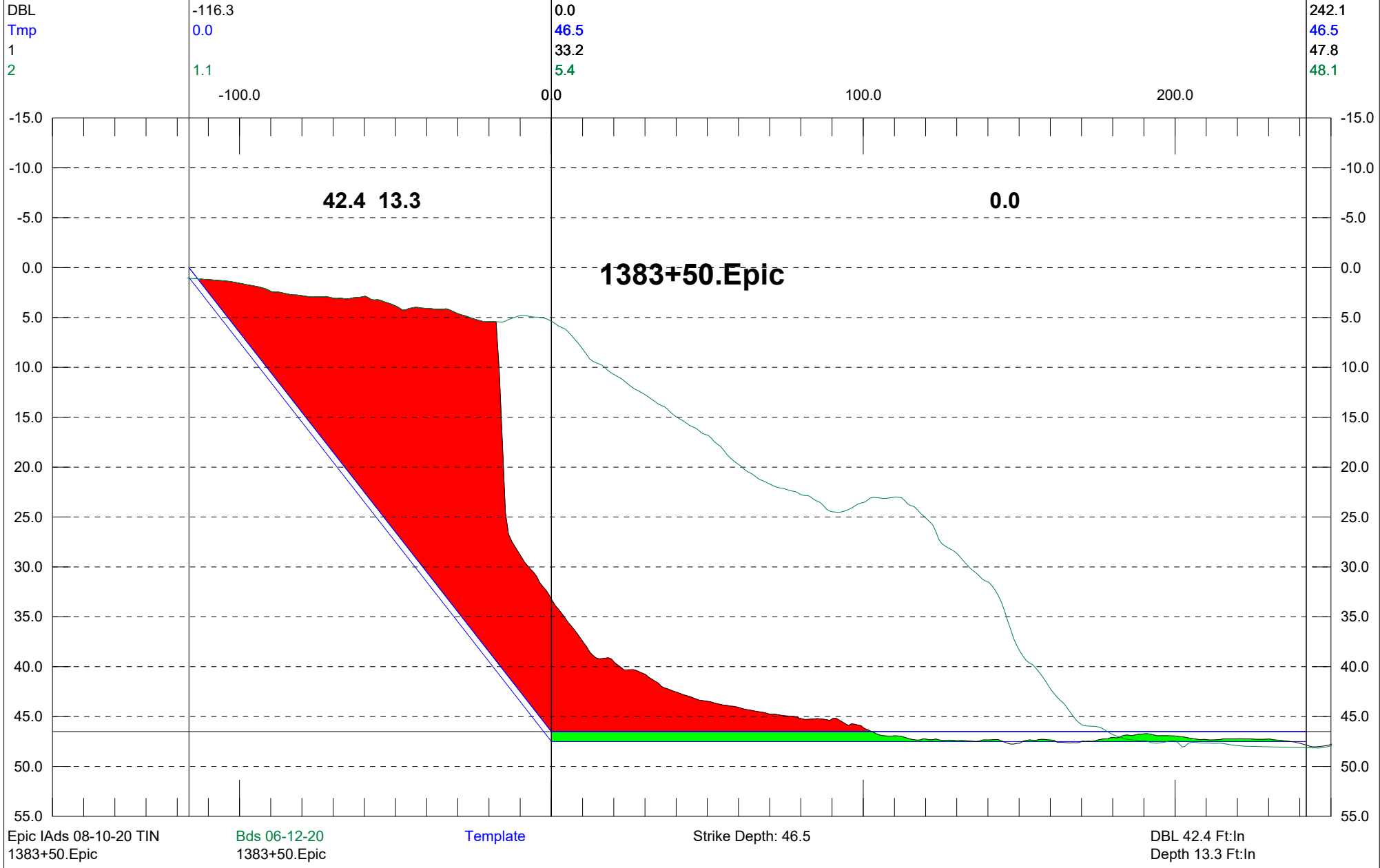
X: 1317744.4 1383+00.Epic Length: 358.3 Azimuth: 12.5 X: 1317821.8

Y: 17186840.6 DBL 0.0 242.0



Epic IAds 08-10-20 TIN Bds 06-12-20 Template Strike Depth: 46.5 DBL 42.4 Ft:In
 1383+00.Epic 1383+00.Epic Depth 13.3 Ft:In

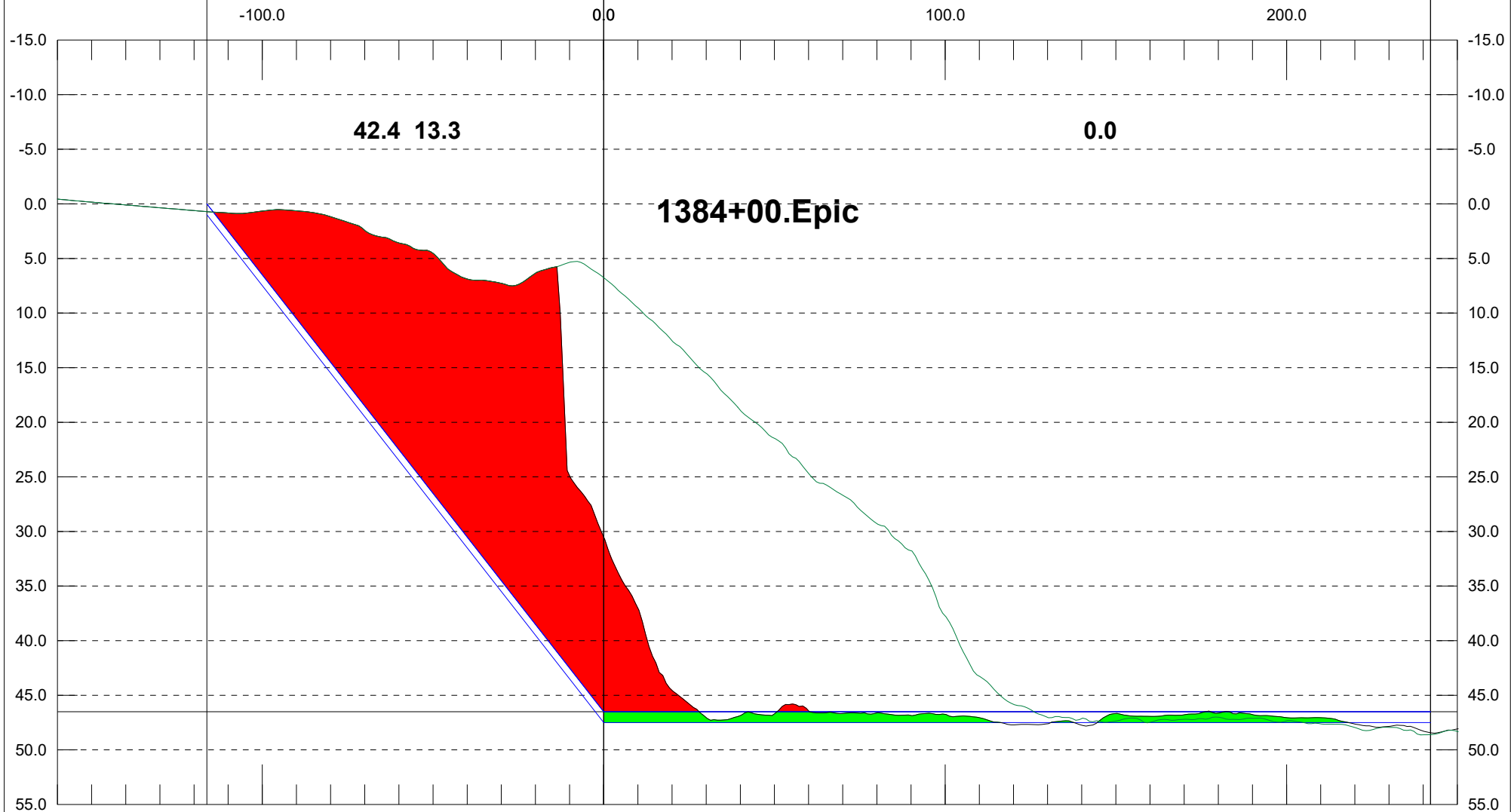
Sheet 22 Of 33	Epic IAds 08-10-20 TIN	Bds 06-12-20
Project		
Job		
Area		
Surveyor		
Date		
File	1383+00.Epic IAds 08-10-20 TIN	1383+00.Epic Bds 06-12-20 Hydro and RTK TIN B



Sheet 23 Of 33	Epic IAds 08-10-20 TIN	Bds 06-12-20
Project		
Job		
Area		
Surveyor		
Date		
File	1383+50.Epic IAds 08-10-20 TIN	1383+50.Epic Bds 06-12-20 Hydro and RTK TIN B

X: 1317646.7 1384+00.Epic Length: 358.4 Azimuth: 12.5 X: 1317724.1
 Y: 17186862.1 Y: 17187212.0

DBL -116.3 0.0 242.1
 Tmp 0.0 46.5 46.5
 1 0.7 30.5 48.4
 2 0.7 6.8 48.6



Epic IAds 08-10-20 TIN Bds 06-12-20 Template Strike Depth: 46.5 DBL 42.4 Ft:In
 1384+00.Epic 1384+00.Epic Depth 13.3 Ft:In

Sheet 24 Of 33	Epic IAds 08-10-20 TIN	Bds 06-12-20
Project		
Job		
Area		
Surveyor		
Date		
File	1384+00.Epic IAds 08-10-20 TIN	1384+00.Epic Bds 06-12-20 Hydro and RTK TIN B

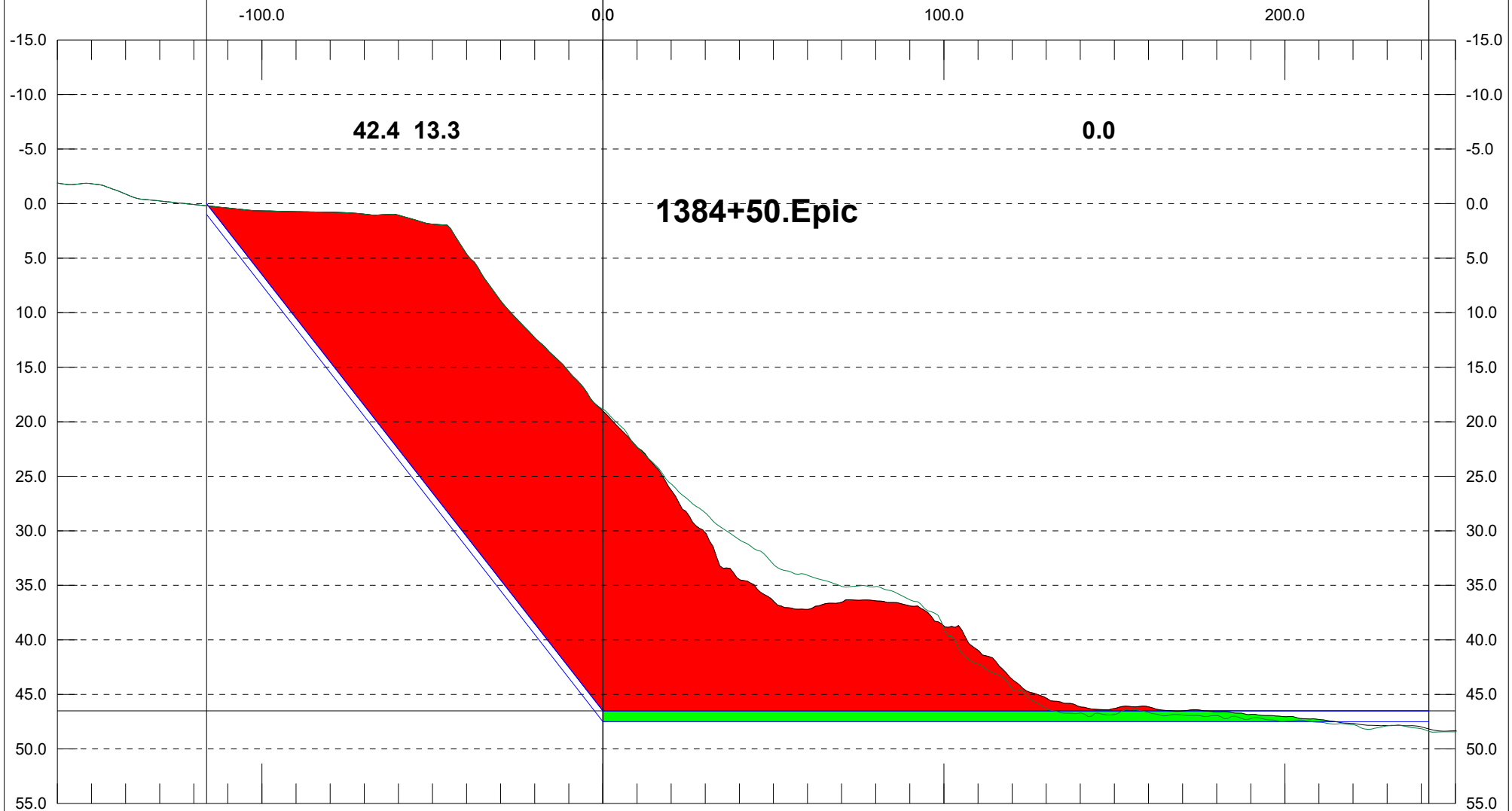
X: 1317597.9 1384+50.Epic Length: 358.5 Azimuth: 12.5 X: 1317675.3

Y: 17186872.8 DBL 0.0 242.2

1 0.0 46.5 46.5

2 0.2 19.0 48.2

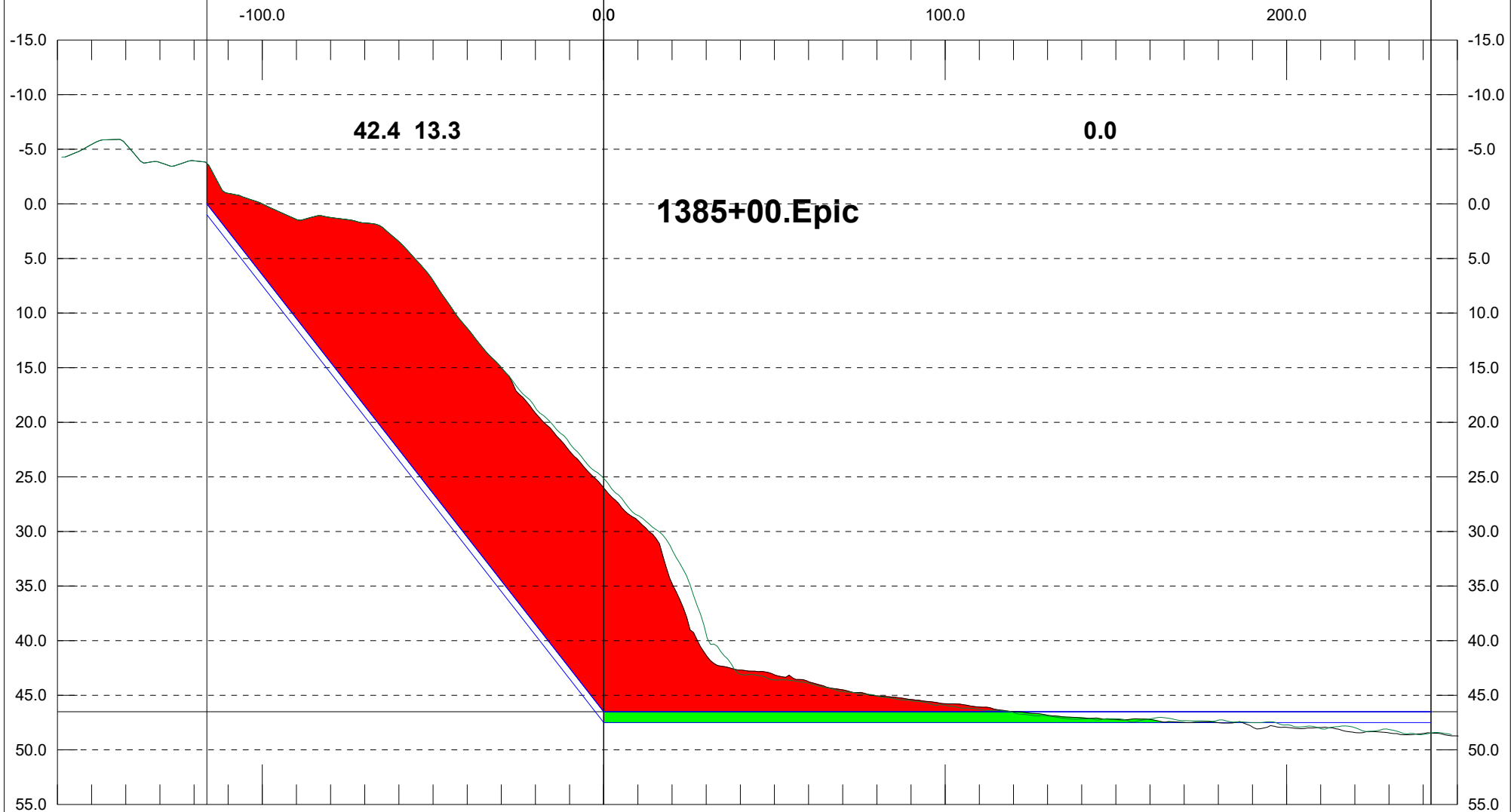
 0.2 18.8 48.4



Epic IAds 08-10-20 TIN Bds 06-12-20 Template Strike Depth: 46.5 DBL 42.4 Ft:In
 1384+50.Epic 1384+50.Epic Depth 13.3 Ft:In

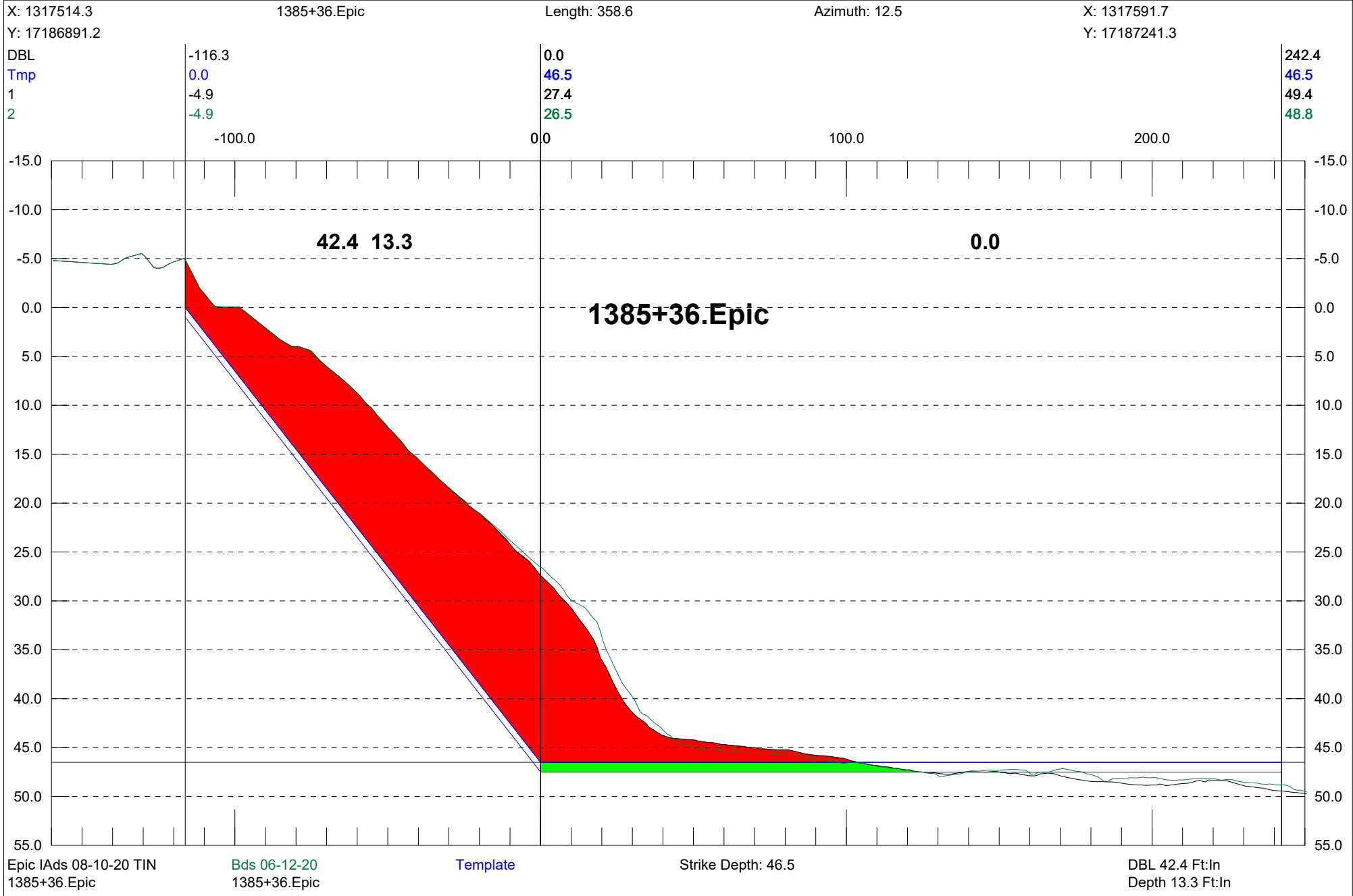
Sheet 25 Of 33	Epic IAds 08-10-20 TIN	Bds 06-12-20
Project		
Job		
Area		
Surveyor		
Date		
File	1384+50.Epic IAds 08-10-20 TIN	1384+50.Epic Bds 06-12-20 Hydro and RTK TIN B

DBL -116.3 0.0 242.3
 Tmp 0.0 46.5 46.5
 1 -3.7 26.0 48.5
 2 -3.7 25.1 48.5



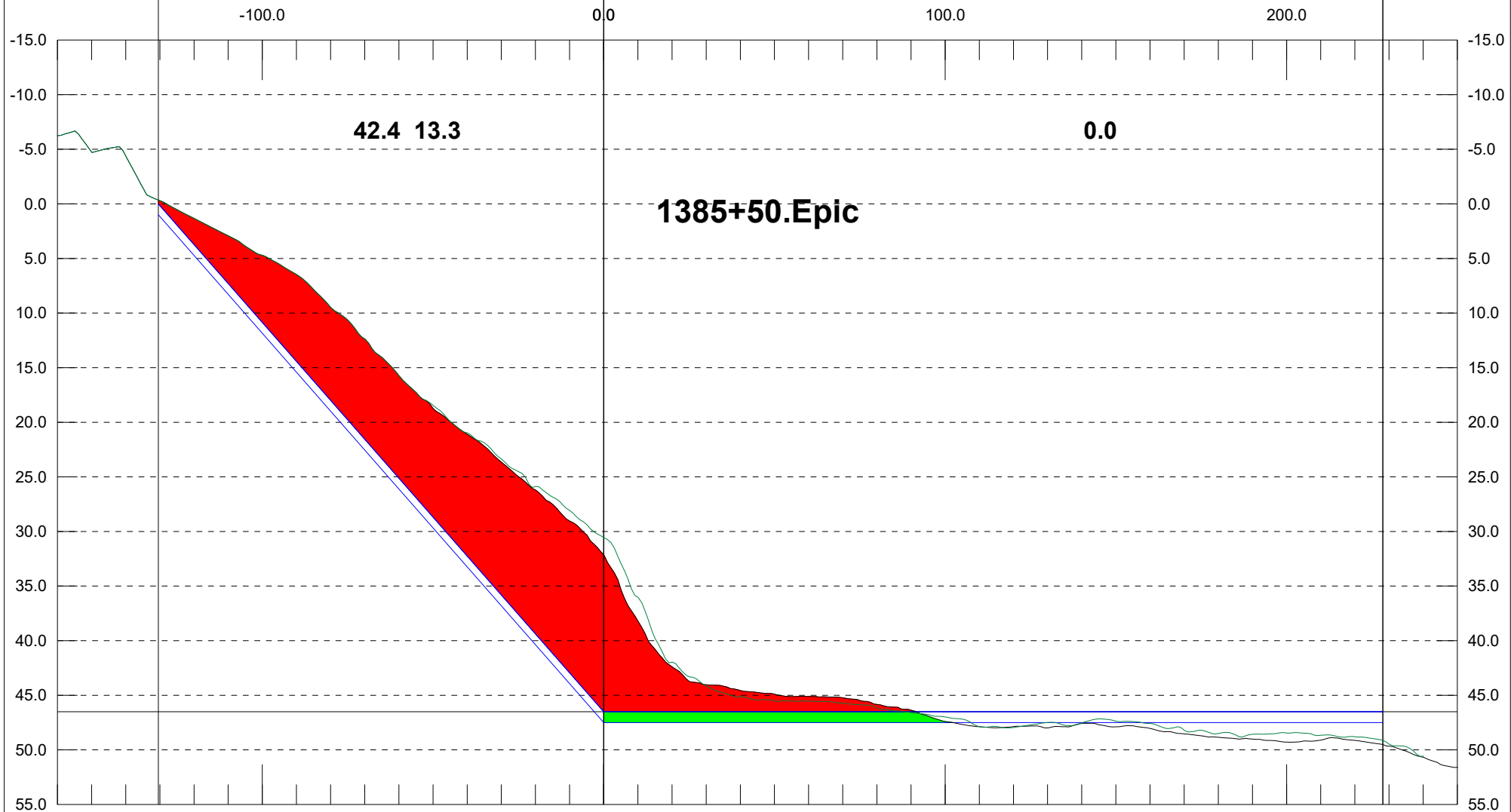
Epic IAds 08-10-20 TIN Bds 06-12-20 Template Strike Depth: 46.5 DBL 42.4 Ft:In
 1385+00.Epic 1385+00.Epic Depth 13.3 Ft:In

Sheet 26 Of 33	Epic IAds 08-10-20 TIN	Bds 06-12-20
Project		
Job		
Area		
Surveyor		
Date		
File	1385+00.Epic IAds 08-10-20 TIN	1385+00.Epic Bds 06-12-20 Hydro and RTK TIN B



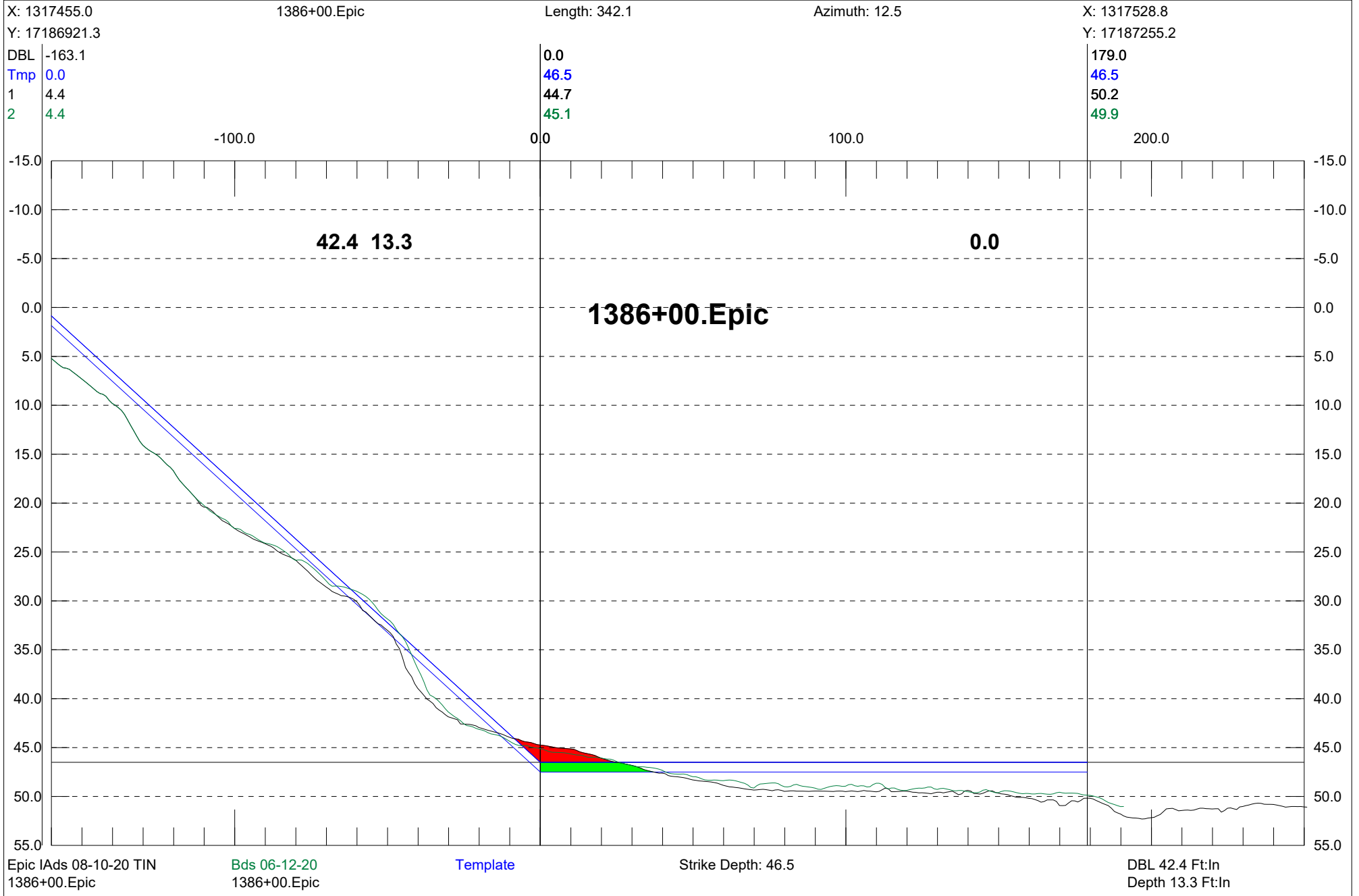
Sheet 27 Of 33	Epic IAds 08-10-20 TIN	Bds 06-12-20
Project		
Job		
Area		
Surveyor		
Date		
File	1385+36.Epic IAds 08-10-20 TIN	1385+36.Epic Bds 06-12-20 Hydro and RTK TIN B

DBL -130.4 0.0 228.2
 Tmp 0.0 46.5 46.5
 1 -0.3 32.1 49.5
 2 -0.3 30.5 49.1

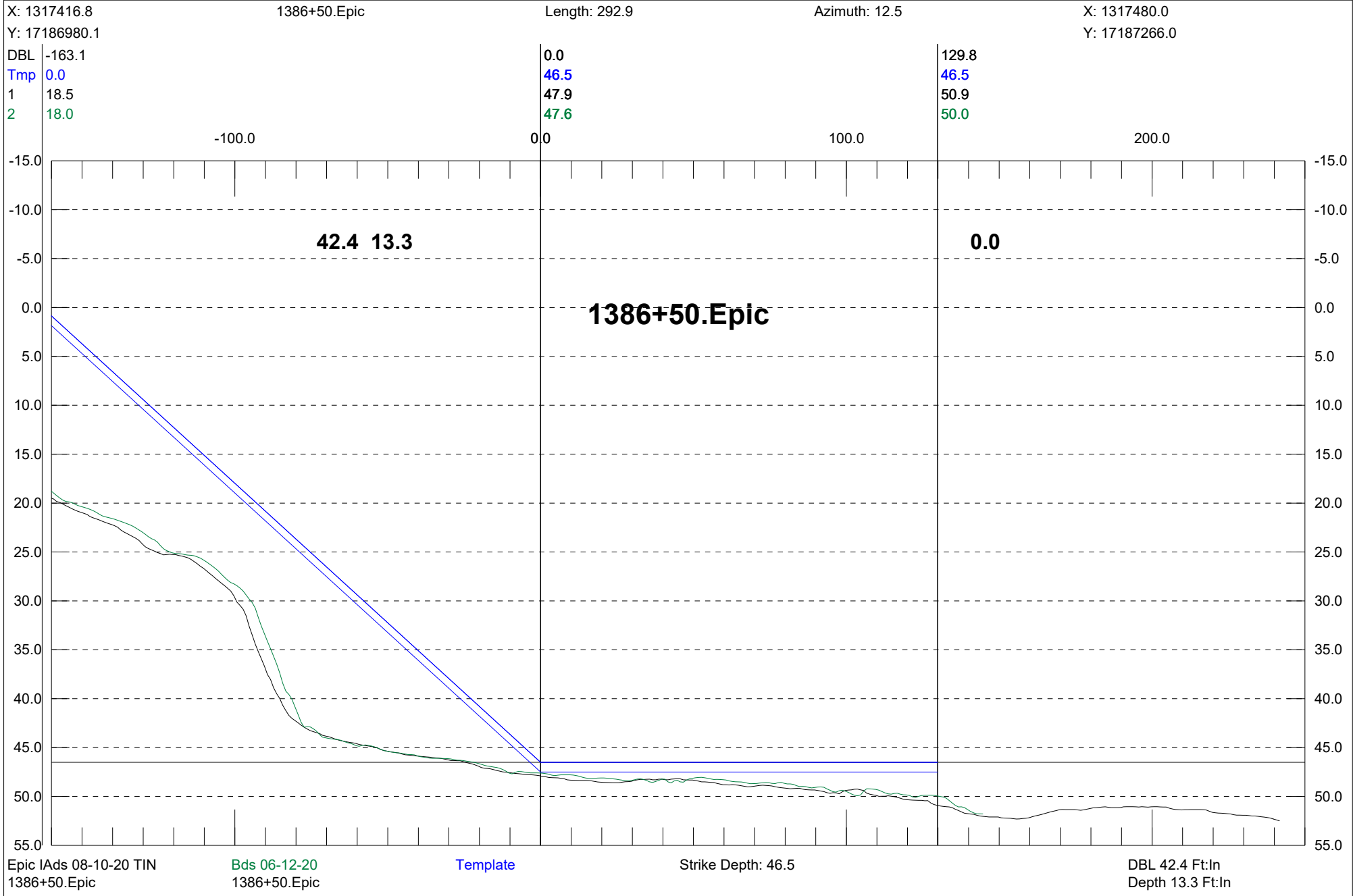


Epic IAds 08-10-20 TIN Bds 06-12-20 Template Strike Depth: 46.5 DBL 42.4 Ft:In
 1385+50.Epic 1385+50.Epic Depth 13.3 Ft:In

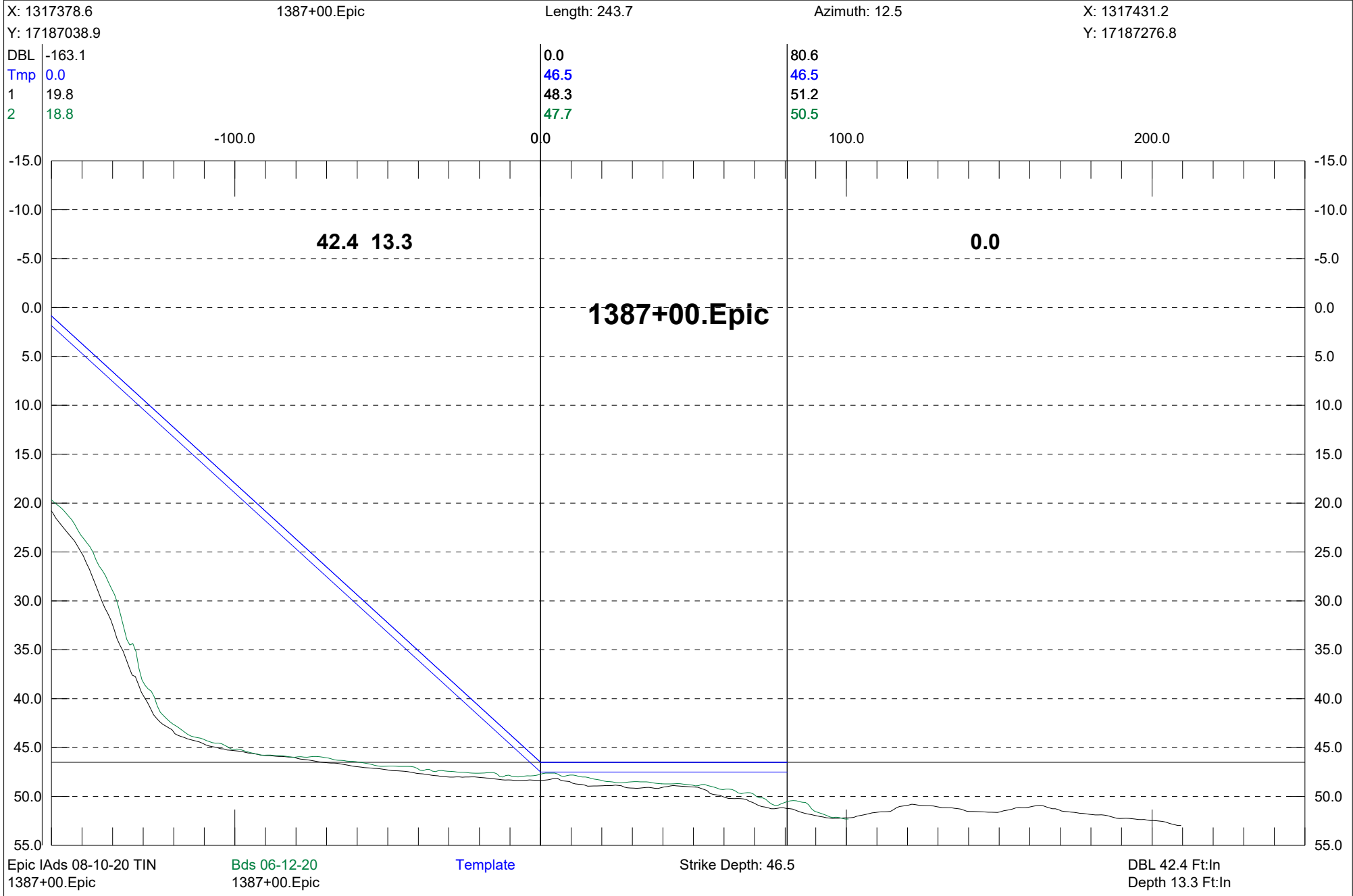
Sheet 28 Of 33	Epic IAds 08-10-20 TIN	Bds 06-12-20
Project		
Job		
Area		
Surveyor		
Date		
File	1385+50.Epic IAds 08-10-20 TIN	1385+50.Epic Bds 06-12-20 Hydro and RTK TIN B



Sheet 29 Of 33	Epic IAds 08-10-20 TIN	Bds 06-12-20
Project		
Job		
Area		
Surveyor		
Date		
File	1386+00.Epic IAds 08-10-20 TIN	1386+00.Epic Bds 06-12-20 Hydro and RTK TIN B



Sheet 30 Of 33	Epic IAds 08-10-20 TIN	Bds 06-12-20
Project		
Job		
Area		
Surveyor		
Date		
File	1386+50.Epic IAds 08-10-20 TIN	1386+50.Epic Bds 06-12-20 Hydro and RTK TIN B

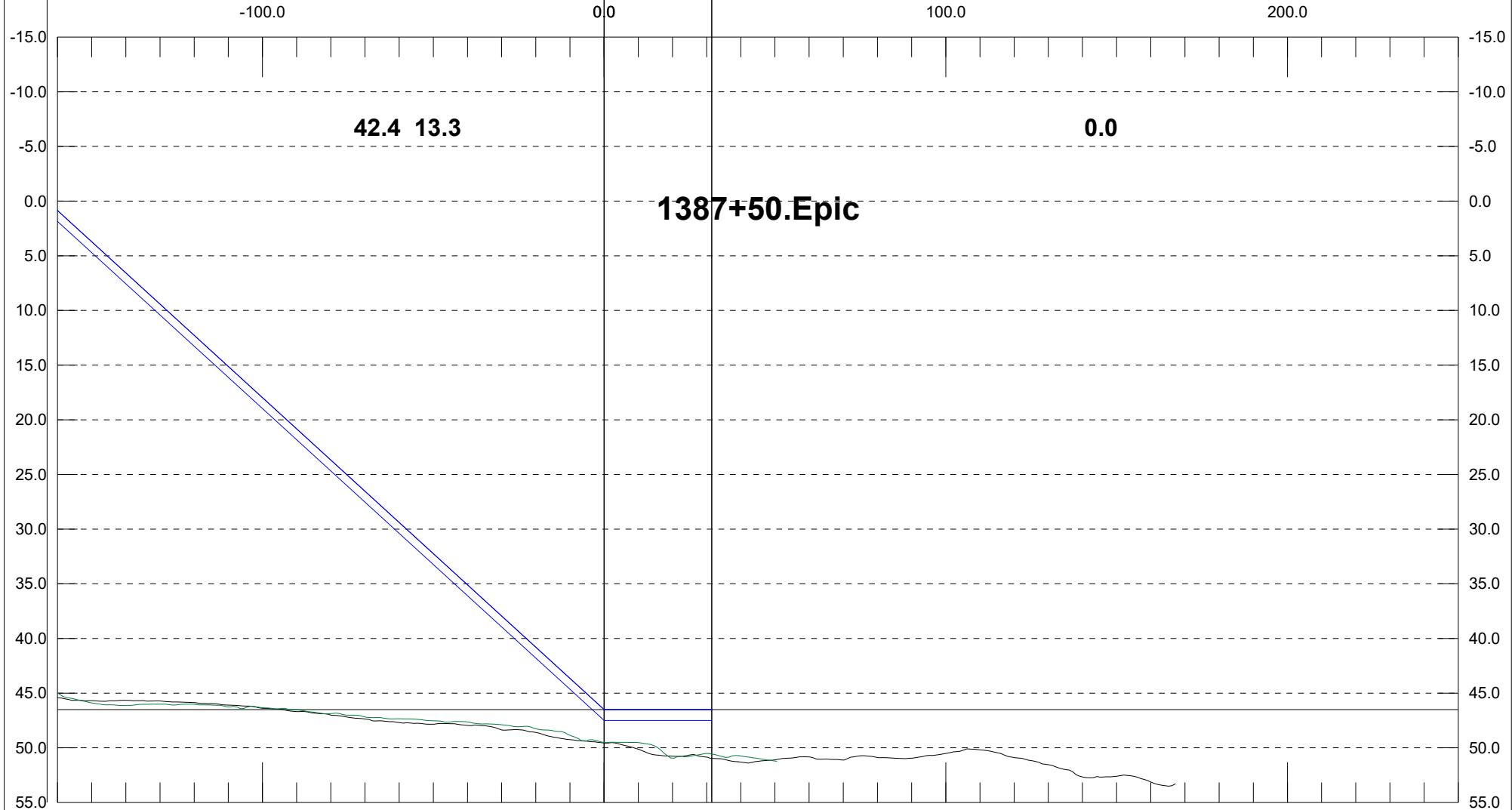


Sheet 31 Of 33	Epic IAds 08-10-20 TIN	Bds 06-12-20
Project		
Job		
Area		
Surveyor		
Date		
File	1387+00.Epic IAds 08-10-20 TIN	1387+00.Epic Bds 06-12-20 Hydro and RTK TIN B

X: 1317340.4 1387+50.Epic Length: 194.5 Azimuth: 12.5 X: 1317382.4

Y: 17187097.7 Y: 17187287.6

DBL -163.1 0.0 31.5
 Tmp 0.0 46.5 46.5
 1 45.3 49.6 51.0
 2 44.2 49.5 50.6

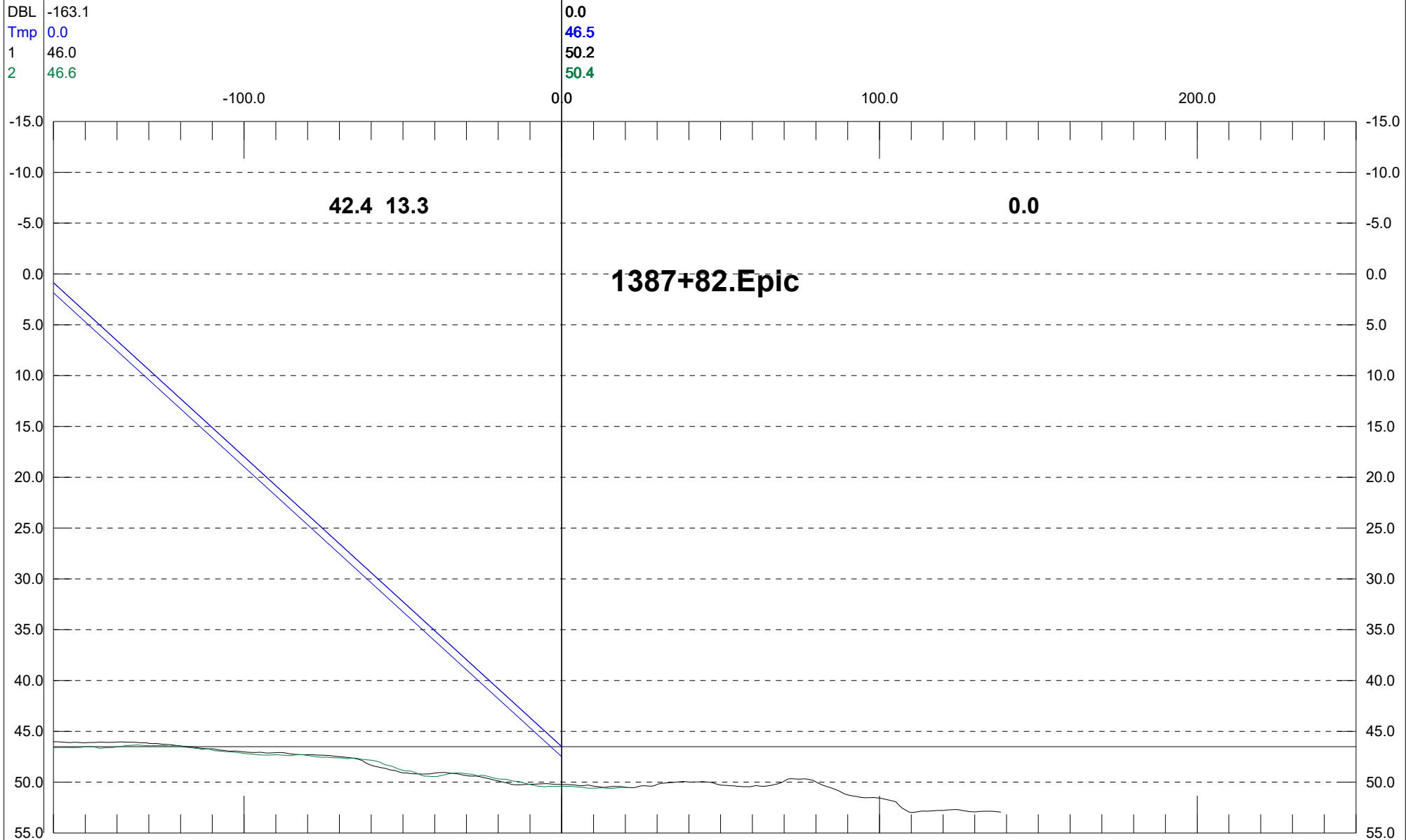


Epic IAds 08-10-20 TIN Bds 06-12-20 Template Strike Depth: 46.5 DBL 42.4 Ft:In
 1387+50.Epic 1387+50.Epic Depth 13.3 Ft:In

Sheet 32 Of 33	Epic IAds 08-10-20 TIN	Bds 06-12-20
Project		
Job		
Area		
Surveyor		
Date		
File	1387+50.Epic IAds 08-10-20 TIN	1387+50.Epic Bds 06-12-20 Hydro and RTK TIN B

X: 1317315.9 1387+82.Epic Length: 163.1 Azimuth: 12.5 X: 1317351.1

Y: 17187135.3 DBL -163.1 0.0 Y: 17187294.5



Epic IAds 08-10-20 TIN Bds 06-12-20 Template Strike Depth: 46.5 DBL 42.4 Ft:In
 1387+82.Epic 1387+82.Epic Depth 13.3 Ft:In

Sheet 33 Of 33	Epic IAds 08-10-20 TIN	Bds 06-12-20
Project		
Job		
Area		
Surveyor		
Date		
File	1387+82.Epic IAds 08-10-20 TIN	1387+82.Epic Bds 06-12-20 Hydro and RTK TIN B