





X: 1317720.0      1383+25.Epic      Length: 358.3      Azimuth: 12.5      X: 1317797.4

Y: 17186846.0      DBL      0.0      42.0      48.4

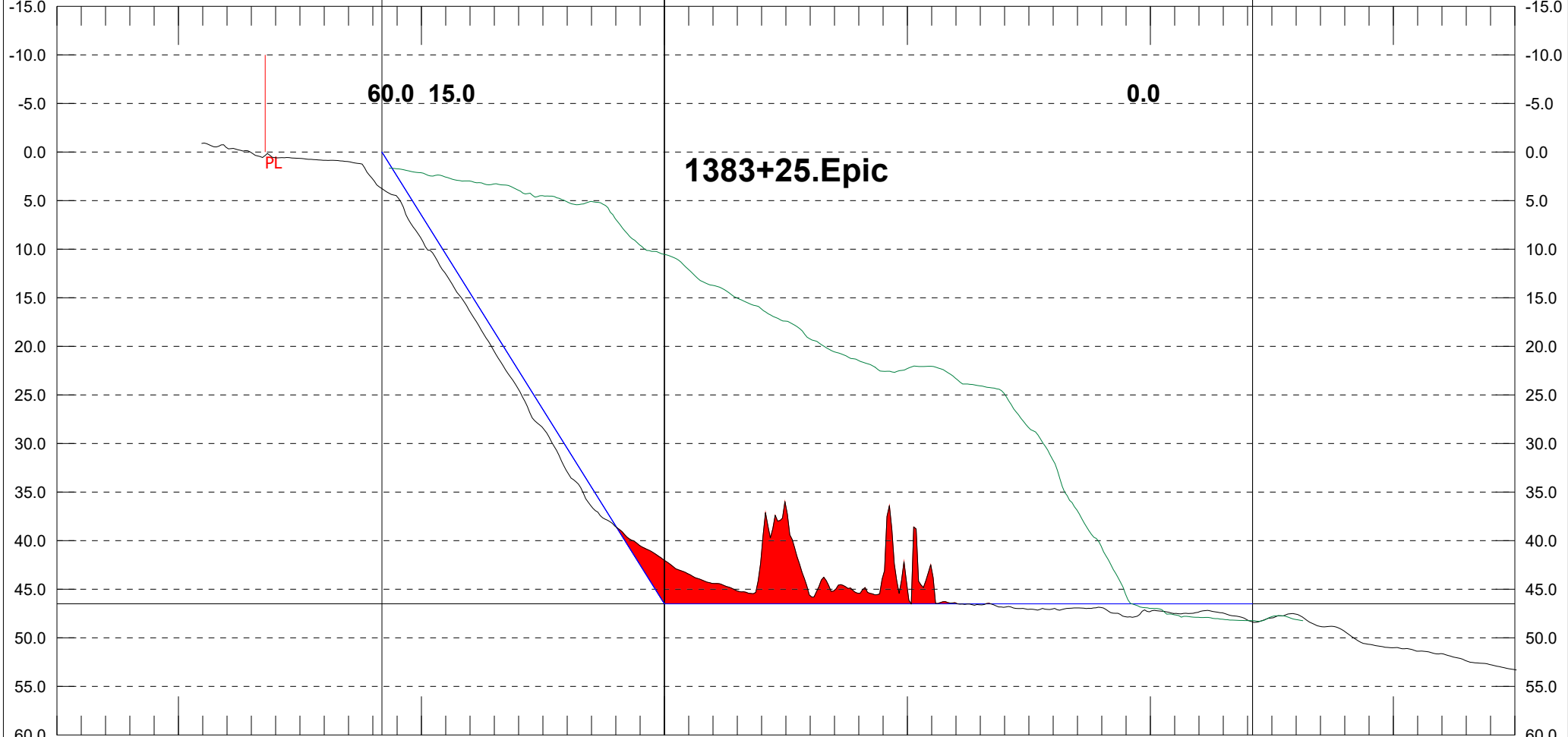
DBL      -116.3      0.0      242.1

1      0.0      46.5      46.5

2      3.8      10.5      48.2

-200.0      -100.0      00      100.0      200.0      300.0

-15.0      -10.0      -5.0      0.0      5.0      10.0      15.0      20.0      25.0      30.0      35.0      40.0      45.0      50.0      55.0      60.0

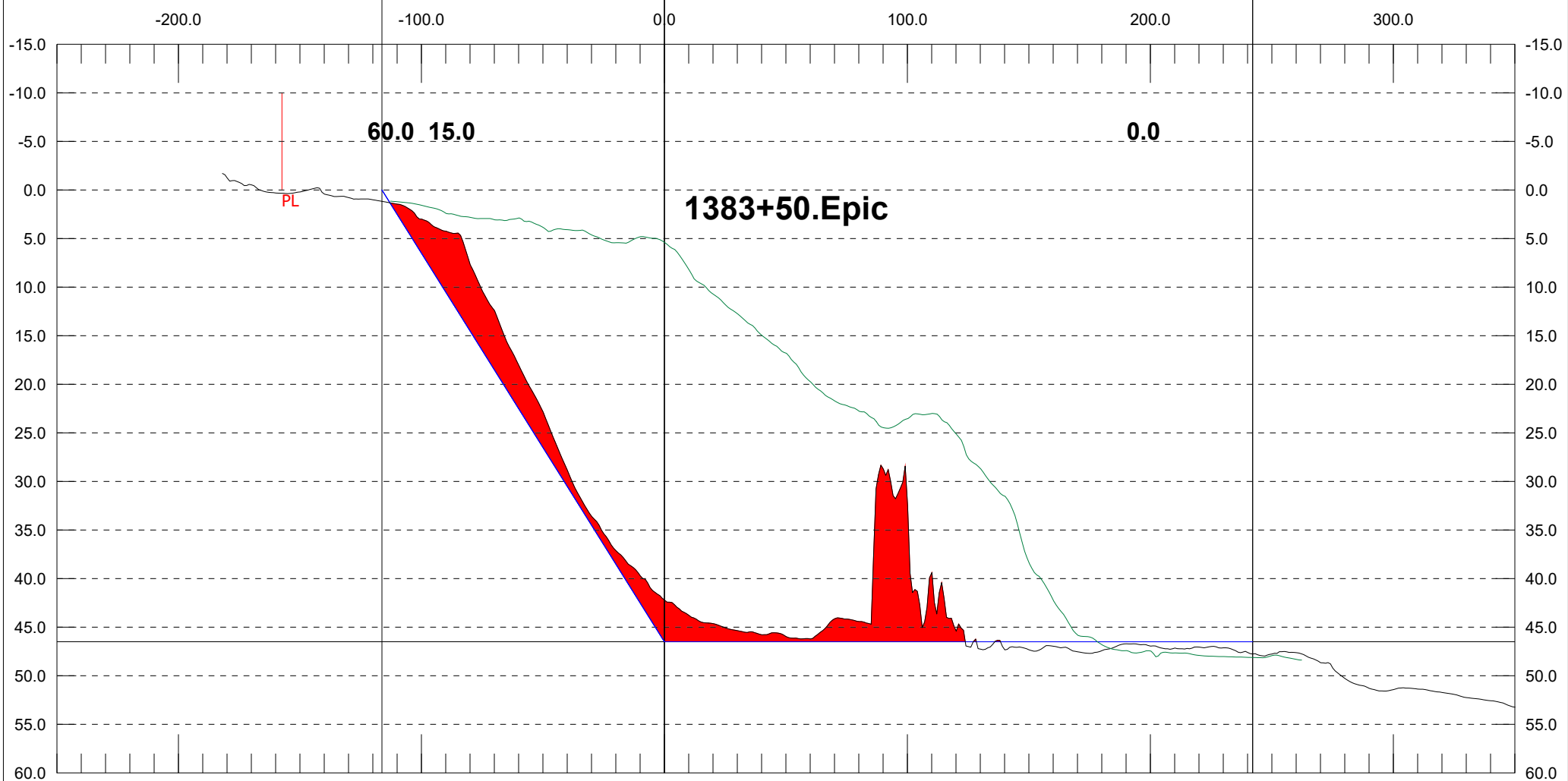


Epic SB Survey 09-19-20 TIN      BEFORE DREDGE 06-12-20      Template      Strike Depth: 46.5      DBL 60.0 Ft:In  
1383+25.Epic      1383+25.BD

X: 1317695.6      1383+50.Epic      Length: 358.3      Azimuth: 12.5      X: 1317772.9

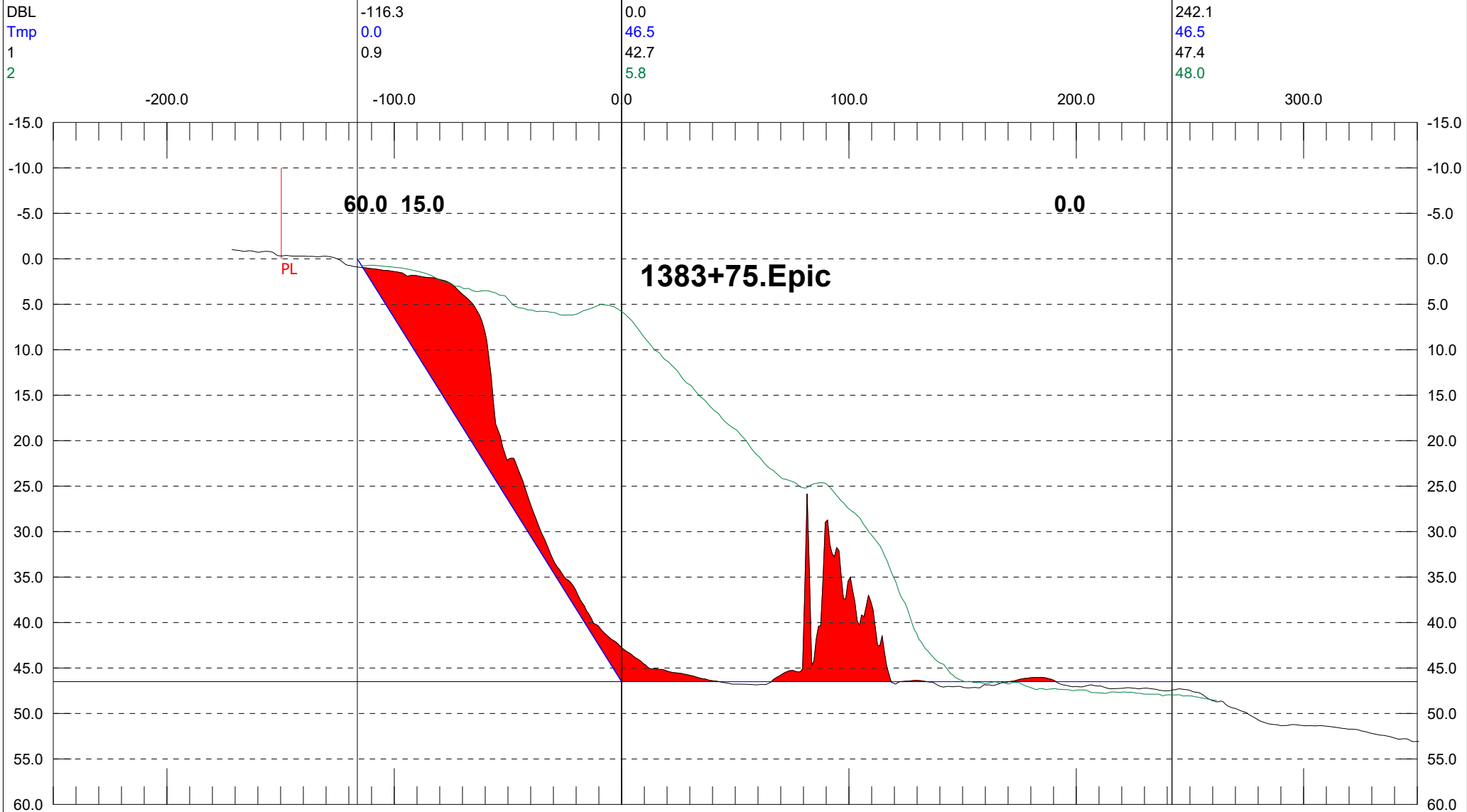
Y: 17186851.4      DBL      0.0      46.5      Y: 17187201.2

DBL      -116.3      0.0      242.1  
Tmp      0.0      46.5      46.5  
1      1.2      42.2      47.8  
2      5.4      48.1



Epic SB Survey 09-19-20 TIN      BEFORE DREDGE 06-12-20      Template      Strike Depth: 46.5      DBL 60.0 Ft:In  
1383+50.Epic      1383+50.BD

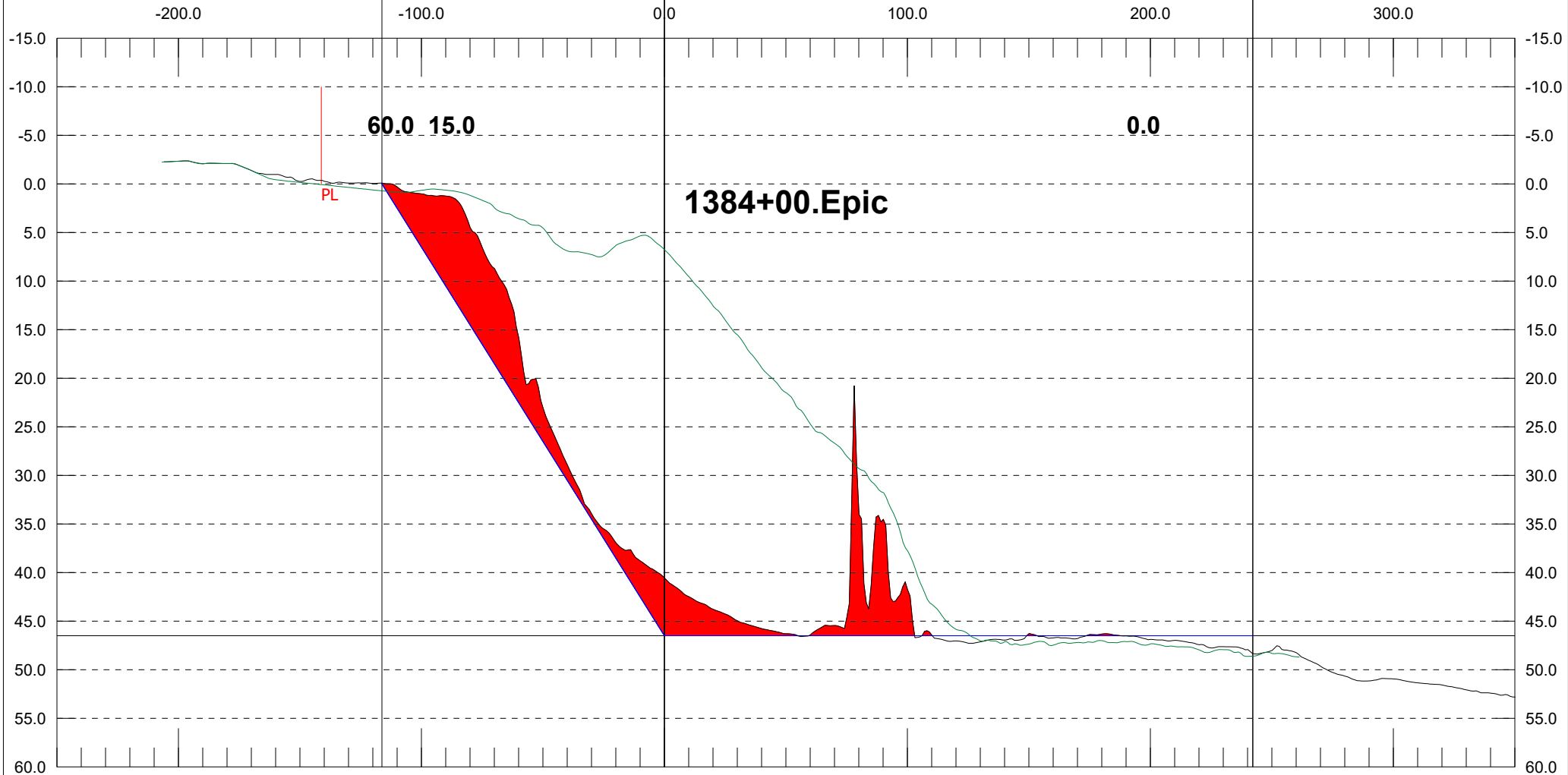
X: 1317671.1      1383+75.Epic      Length: 358.4      Azimuth: 12.5      X: 1317748.5  
Y: 17186856.7      Y: 17187206.6



Epic SB Survey 09-19-20 TIN      BEFORE DREDGE 06-12-20      Template      Strike Depth: 46.5      DBL 60.0 Ft:In  
1383+75.Epic      1383+75.BD      Depth 15.0 Ft:In

X: 1317646.7      1384+00.Epic      Length: 358.4      Azimuth: 12.5      X: 1317724.1  
Y: 17186862.1      Y: 17187212.0

DBL      -116.3      0.0      242.1  
Tmp      0.0      46.5      46.5  
1      -0.1      40.5      48.4  
2      0.7      6.8      48.6

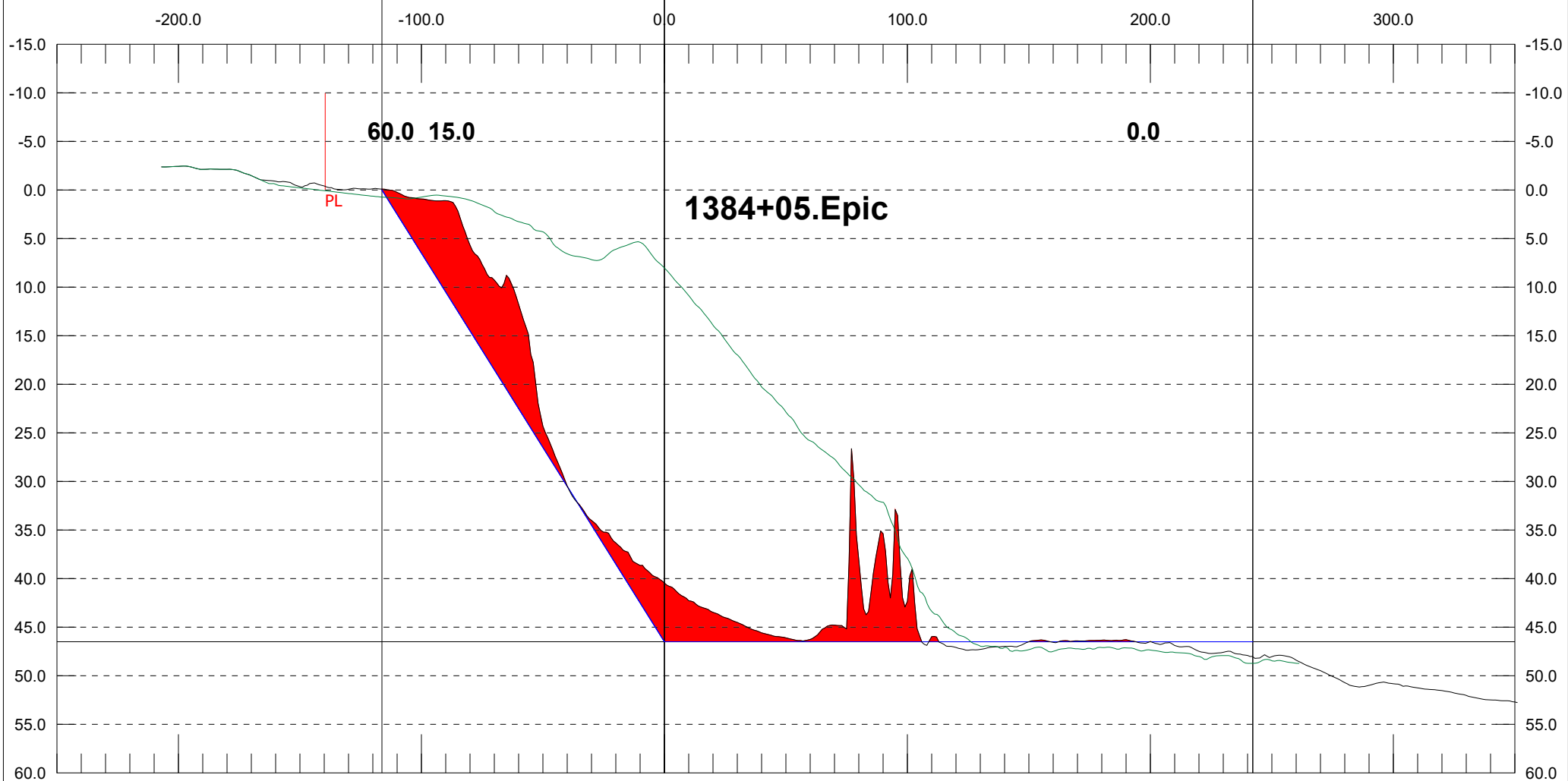


Epic SB Survey 09-19-20 TIN      BEFORE DREDGE 06-12-20      Template      Strike Depth: 46.5      DBL 60.0 Ft:In  
1384+00.Epic      1384+00.BD

X: 1317641.8      1384+05.Epic      Length: 358.4      Azimuth: 12.5      X: 1317719.2

Y: 17186863.2      DBL      0.0      46.5      Y: 17187213.1

DBL      -116.3      0.0      242.2  
Tmp      0.0      46.5      46.5  
1      -0.1      40.4      48.0  
2      0.7      8.0      48.7



Epic SB Survey 09-19-20 TIN      BEFORE DREDGE 06-12-20      Template      Strike Depth: 46.5      DBL 60.0 Ft:In  
1384+05.Epic      1384+05.BD      Depth 15.0 Ft:In

X: 1317637.0      1384+10.Epic      Length: 358.4      Azimuth: 12.5      X: 1317714.4

Y: 17186864.2

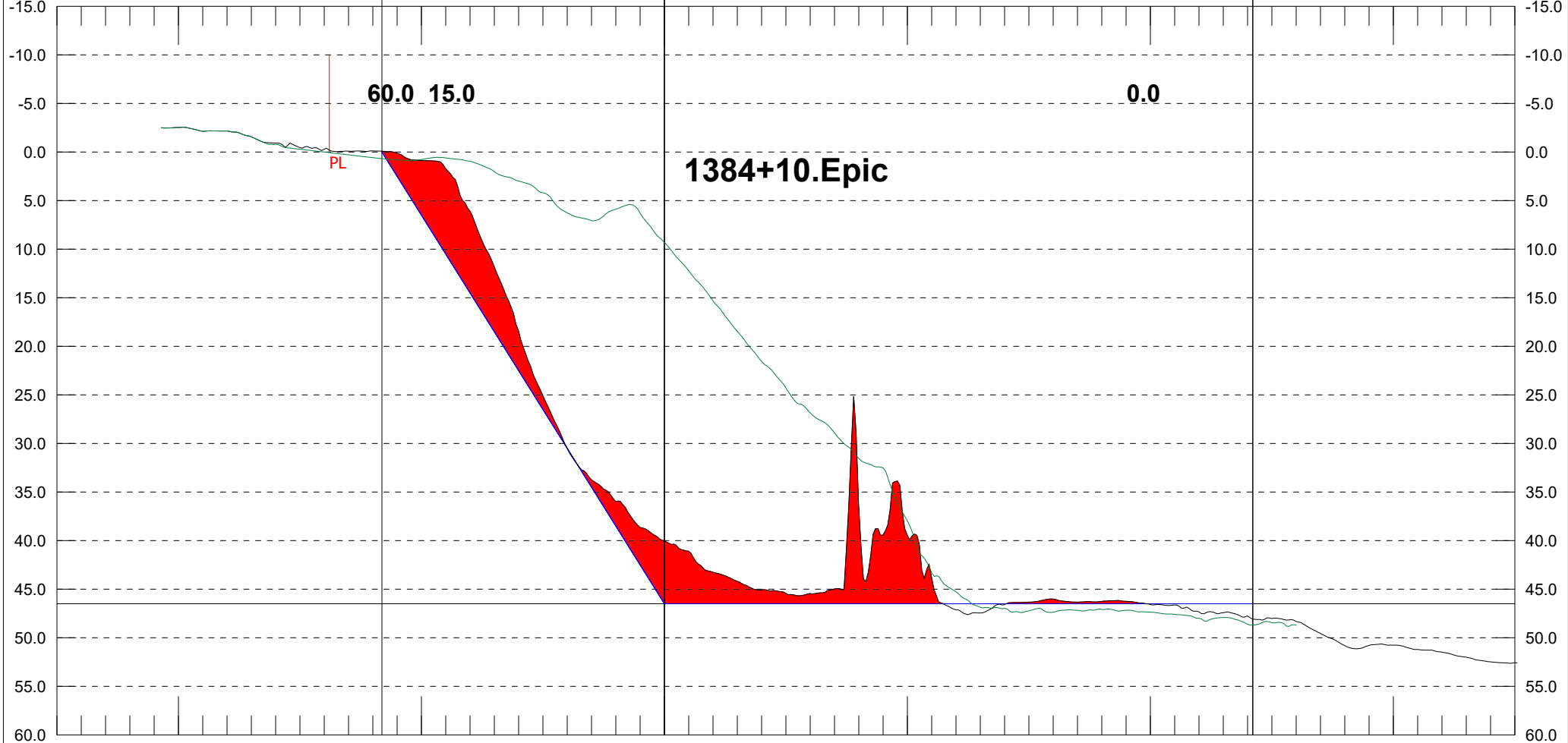
DBL      -116.3      0.0      242.2

1      0.0      46.5      46.5

2      -0.1      40.0      48.1

3      0.7      9.3      48.7

-200.0      -100.0      0      100.0      200.0      300.0

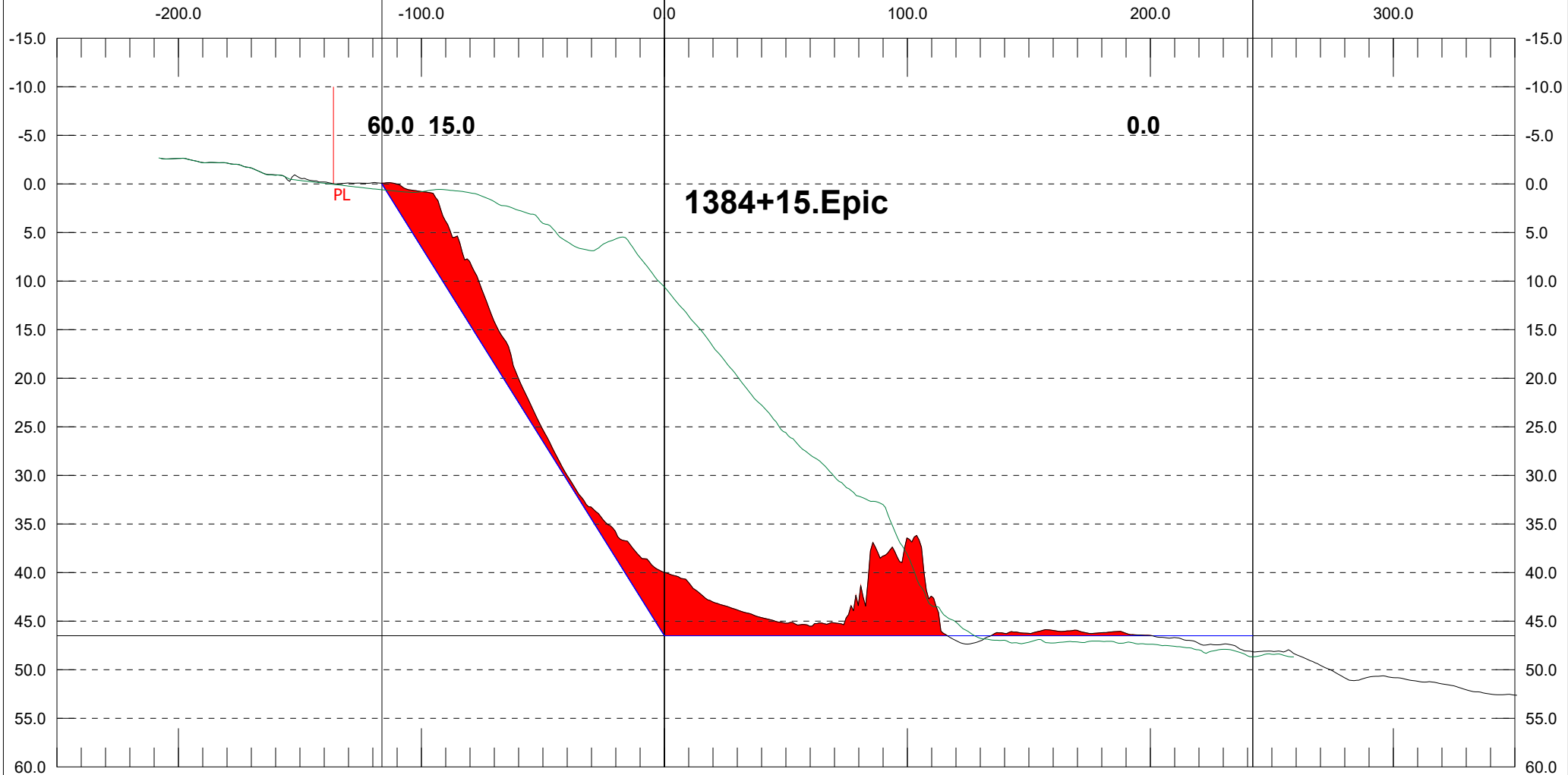


Epic SB Survey 09-19-20 TIN      BEFORE DREDGE 06-12-20      Template      Strike Depth: 46.5      DBL 60.0 Ft:In  
1384+10.Epic      1384+10.BD



X: 1317632.1      1384+15.Epic      Length: 358.4      Azimuth: 12.5      X: 1317709.5  
Y: 17186865.3

DBL	-116.3	0.0	242.2
1	0.0	46.5	46.5
2	-0.1	40.0	48.1
	0.6	10.6	48.7



Epic SB Survey 09-19-20 TIN      BEFORE DREDGE 06-12-20      Template      Strike Depth: 46.5      DBL 60.0 Ft:In  
1384+15.Epic      1384+15.BD



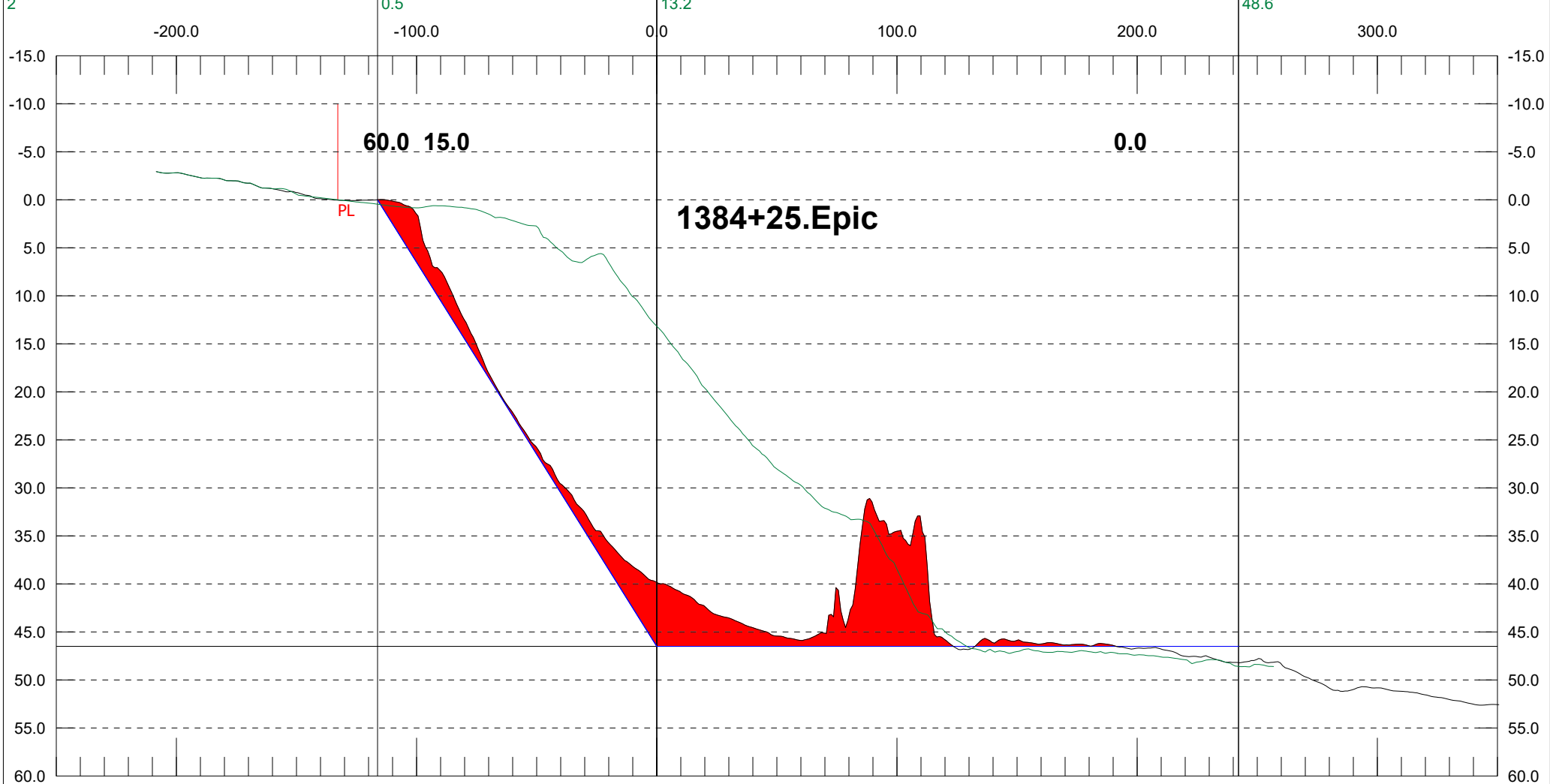
X: 1317622.3      1384+25.Epic      Length: 358.4      Azimuth: 12.5      X: 1317699.7

Y: 17186867.5      DBL      -116.3      0.0      242.2

DBL      0.0      46.5      46.5

1      0.0      39.8      48.2

2      0.5      13.2      48.6

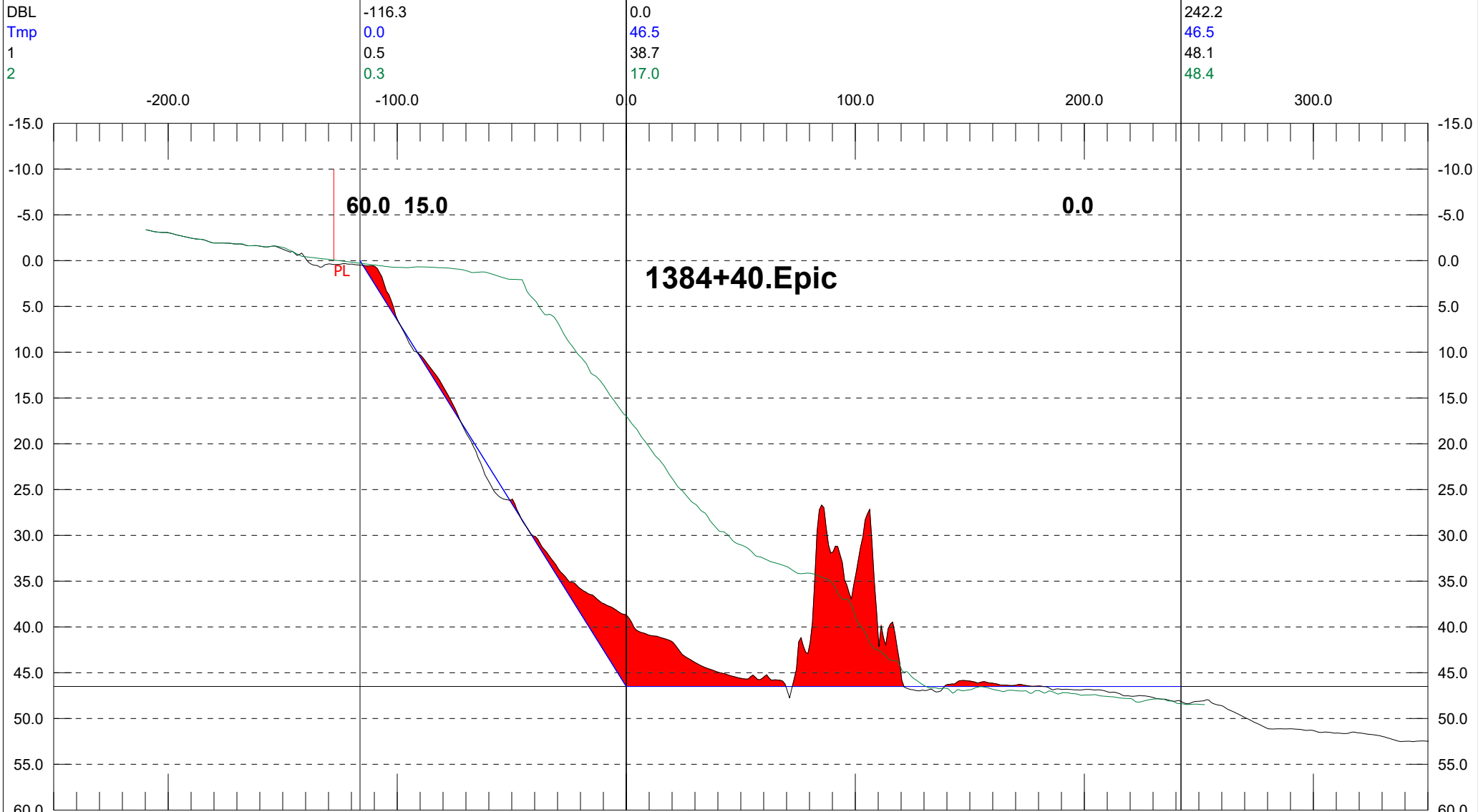


Epic SB Survey 09-19-20 TIN      BEFORE DREDGE 06-12-20      Template      Strike Depth: 46.5      DBL 60.0 Ft:In  
1384+25.Epic      1384+25.BD





X: 1317607.6      1384+40.Epic      Length: 358.5      Azimuth: 12.5      X: 1317685.1  
Y: 17186870.7

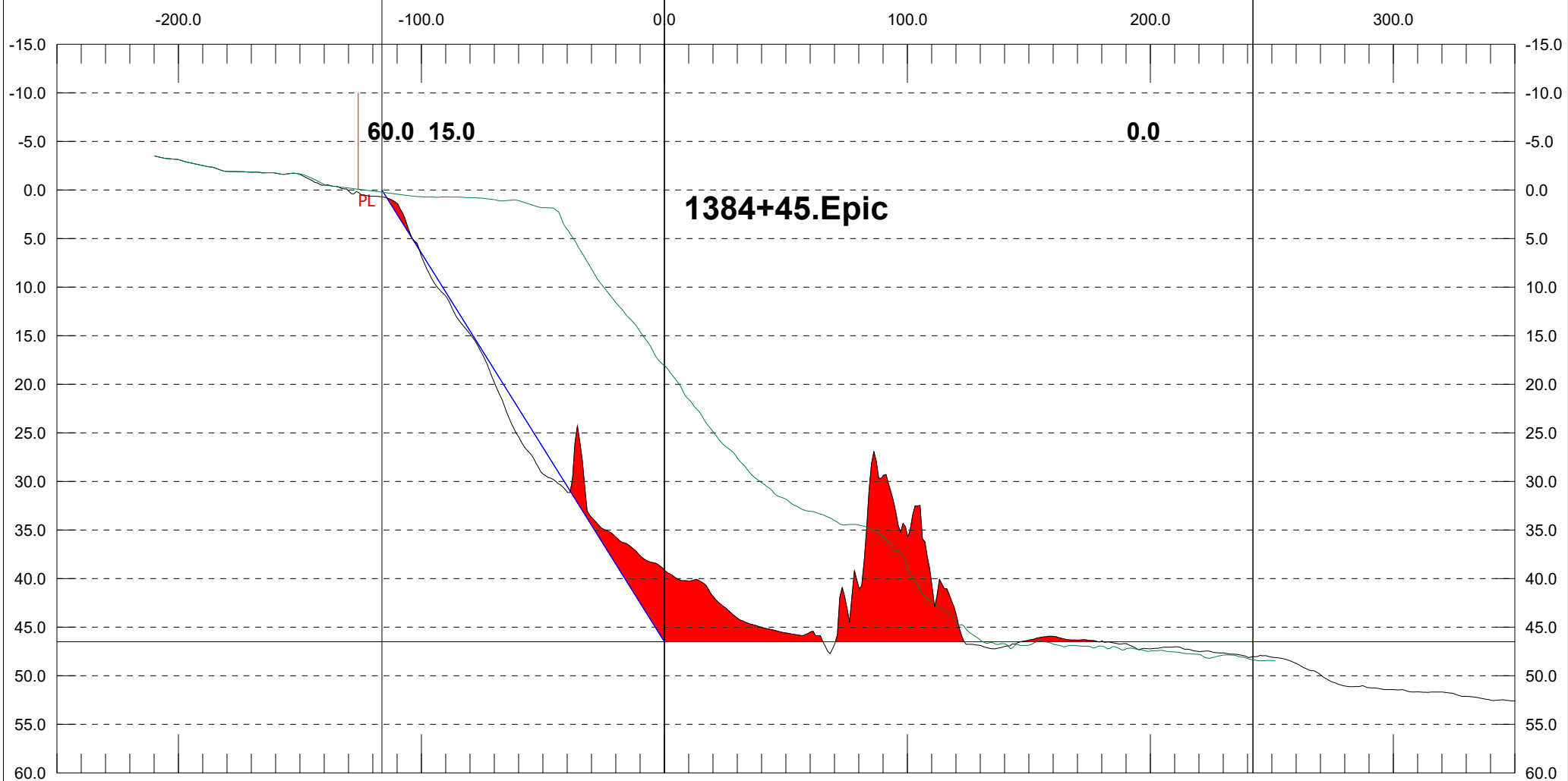


Epic SB Survey 09-19-20 TIN      BEFORE DREDGE 06-12-20      Template      Strike Depth: 46.5      DBL 60.0 Ft:In  
1384+40.Epic      1384+40.BD

X: 1317602.8      1384+45.Epic      Length: 358.5      Azimuth: 12.5      X: 1317680.2

Y: 17186871.8

DBL	-116.3	0.0	242.2
1	0.0	46.5	46.5
2	0.7	39.1	48.0
	0.2	18.1	48.4



Epic SB Survey 09-19-20 TIN      BEFORE DREDGE 06-12-20      Template      Strike Depth: 46.5      DBL 60.0 Ft:In  
1384+45.Epic      1384+45.BD

X: 1317597.9  
Y: 17186872.8

1384+50.Epic

Length: 358.5

Azimuth: 12.5

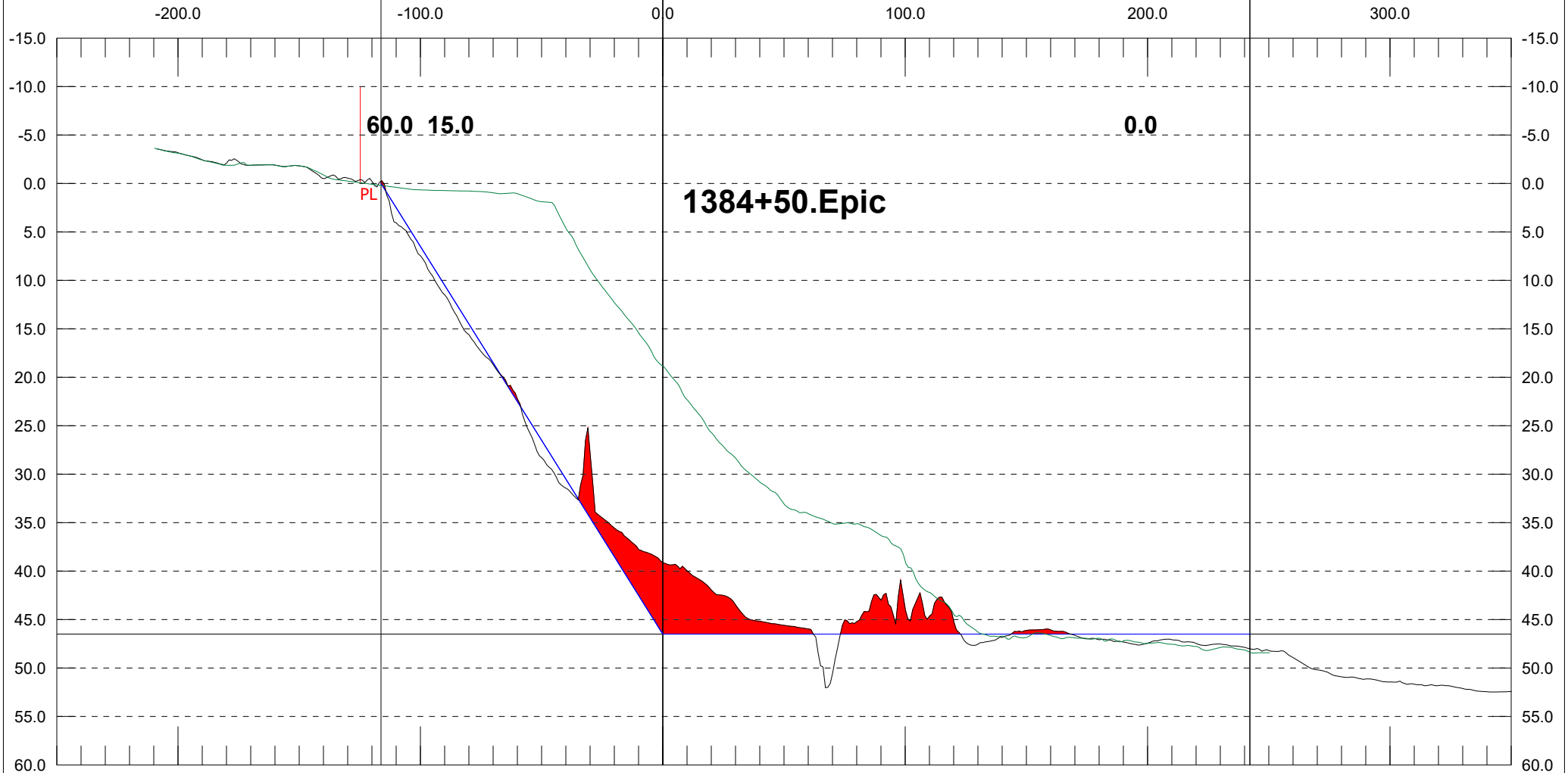
X: 1317675.3  
Y: 17187222.8

DBL  
Tmp  
1  
2

-116.3  
0.0  
-0.2  
0.2

0.0  
46.5  
39.1  
18.8

242.2  
46.5  
48.0  
48.4



Epic SB Survey 09-19-20 TIN  
1384+50.Epic

BEFORE DREDGE 06-12-20  
1384+50.BD

Template

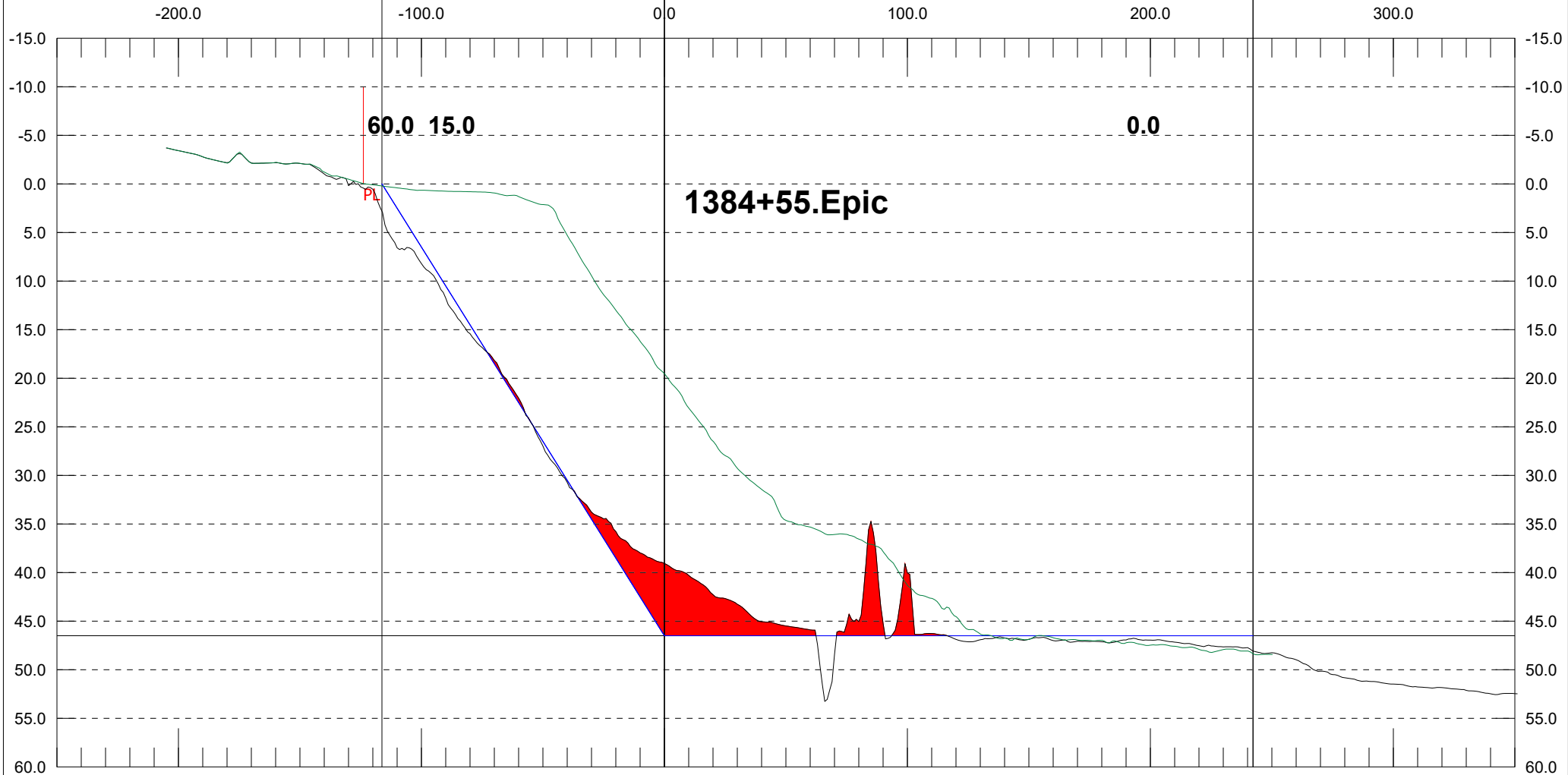
Strike Depth: 46.5

DBL 60.0 Ft:In  
Depth 15.0 Ft:In



X: 1317593.0      1384+55.Epic      Length: 358.5      Azimuth: 12.5      X: 1317670.4  
Y: 17186873.9      Y: 17187223.9

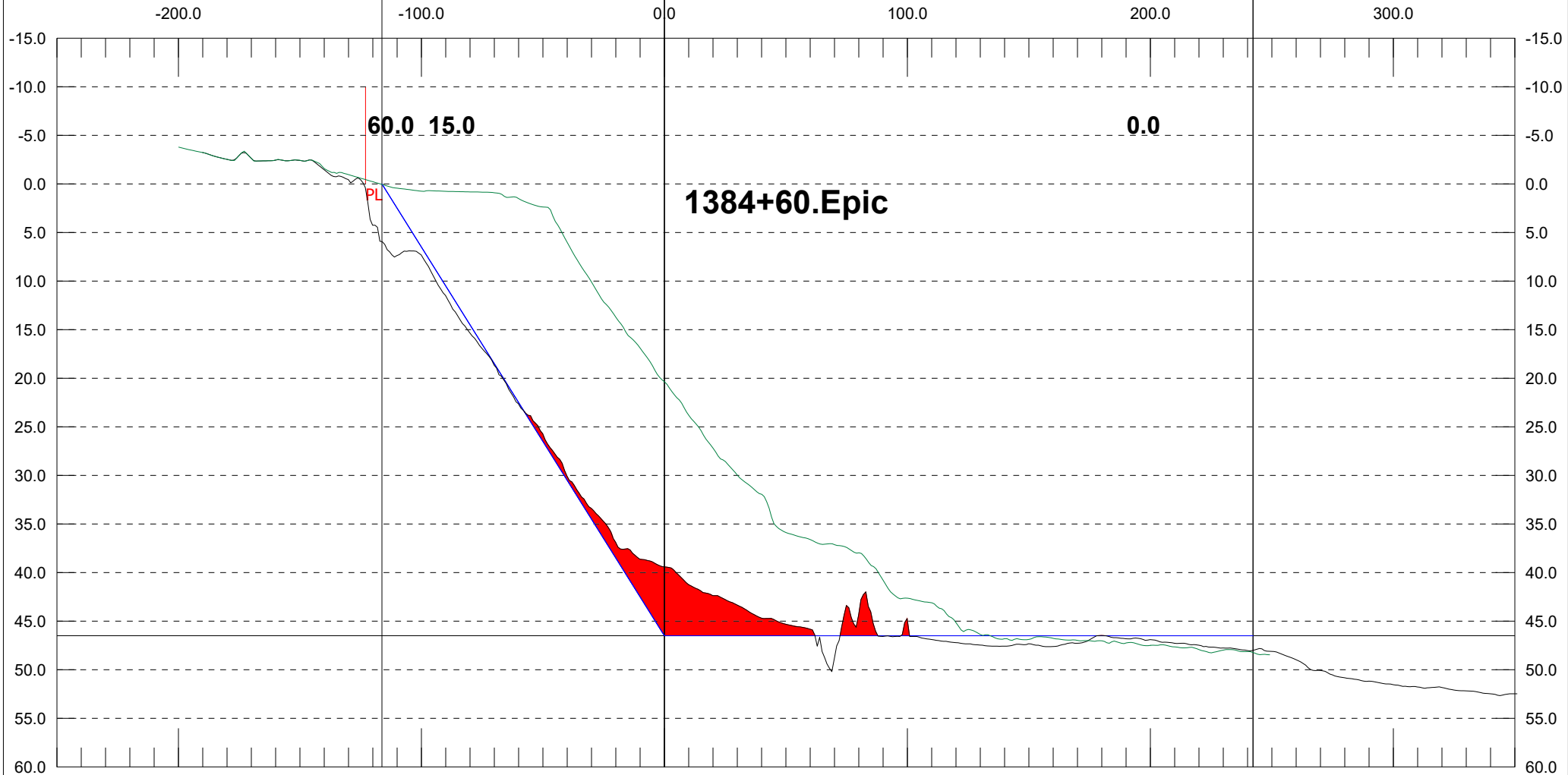
DBL	-116.3	0.0	242.2
1	0.0	46.5	46.5
2	2.8	39.1	48.1
	0.2	19.5	48.4



Epic SB Survey 09-19-20 TIN      BEFORE DREDGE 06-12-20      Template      Strike Depth: 46.5      DBL 60.0 Ft:In  
1384+55.Epic      1384+55.BD      Depth 15.0 Ft:In

X: 1317588.1      1384+60.Epic      Length: 358.5      Azimuth: 12.5      X: 1317665.5  
 Y: 17186875.0      Y: 17187225.0

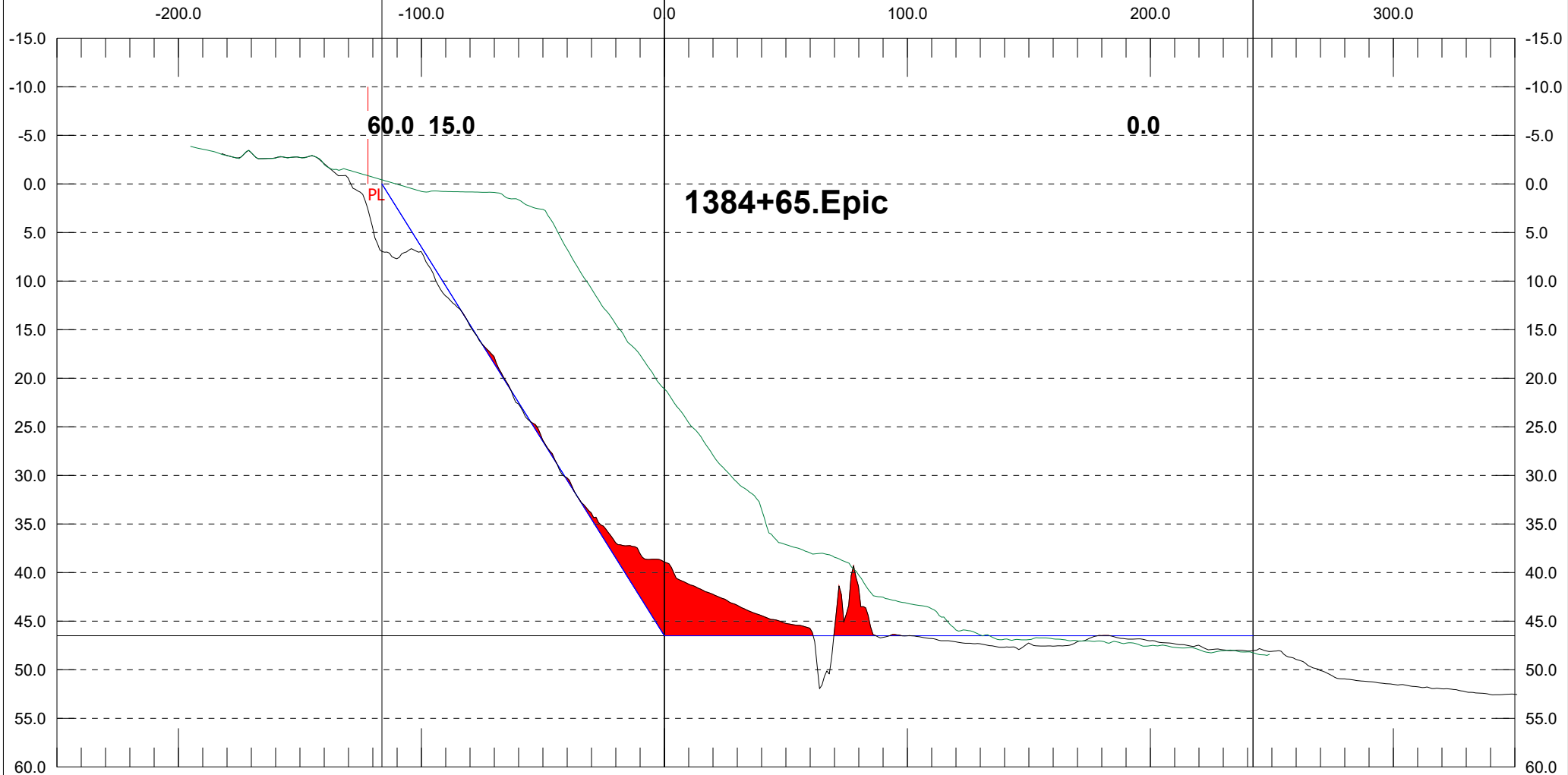
DBL	-116.3	0.0	242.2
1	0.0	46.5	46.5
2	5.9	39.4	48.0
	0.1	20.4	48.2



Epic SB Survey 09-19-20 TIN      BEFORE DREDGE 06-12-20      Template      Strike Depth: 46.5      DBL 60.0 Ft:In  
 1384+60.Epic      1384+60.BD

X: 1317583.2      1384+65.Epic      Length: 358.5      Azimuth: 12.5      X: 1317660.7  
 Y: 17186876.0

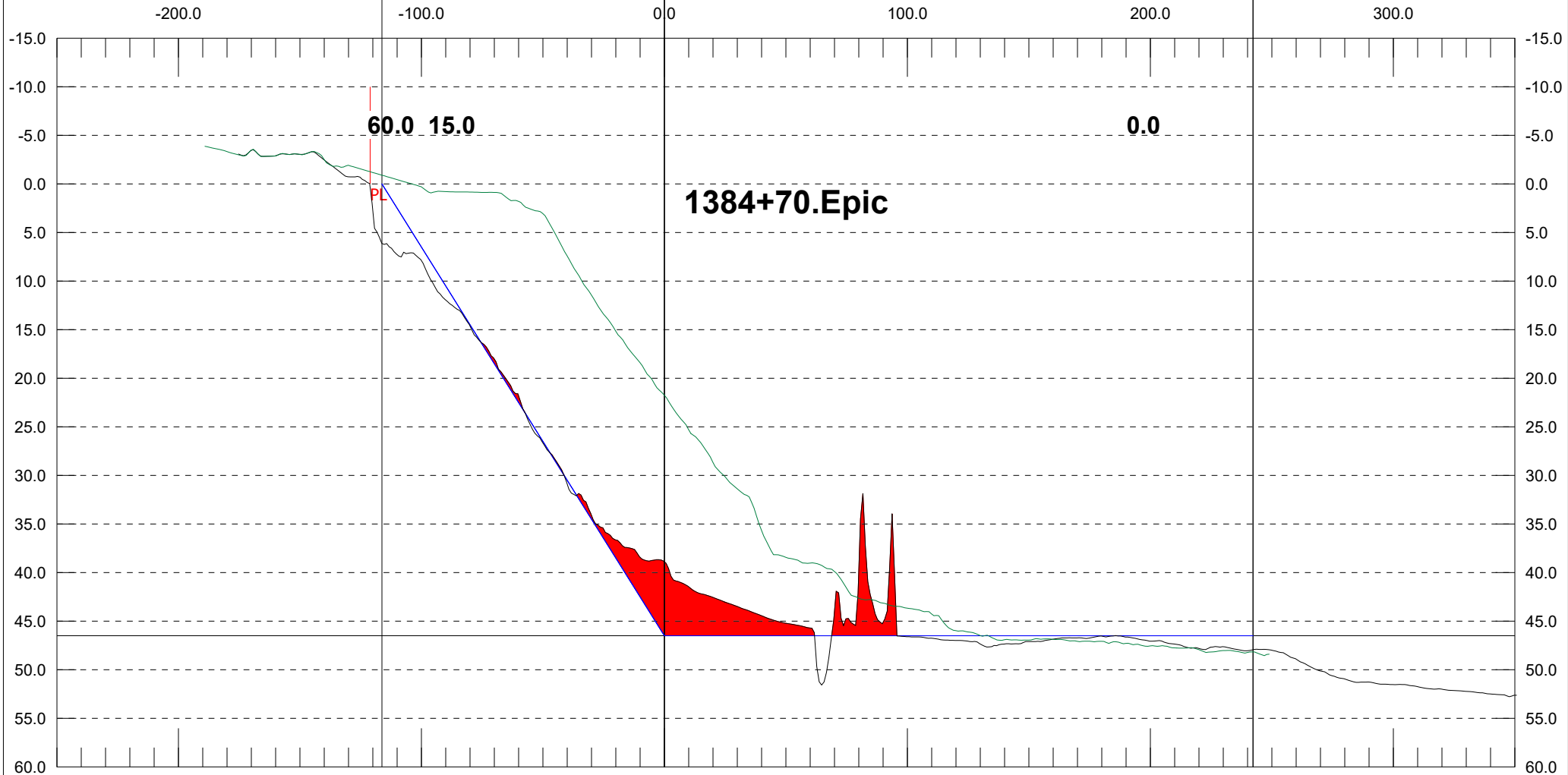
DBL	-116.3	0.0	242.3
1	0.0	46.5	46.5
2	6.9	38.9	48.0
	-0.4	21.1	48.3



Epic SB Survey 09-19-20 TIN      BEFORE DREDGE 06-12-20      Template      Strike Depth: 46.5      DBL 60.0 Ft:In  
 1384+65.Epic      1384+65.BD

X: 1317578.4      1384+70.Epic      Length: 358.5      Azimuth: 12.5      X: 1317655.8  
Y: 17186877.1

DBL      -116.3      0.0      242.3  
Tmp      0.0      46.5      46.5  
1      6.1      38.9      47.9  
2      -0.9      21.8      48.2



Epic SB Survey 09-19-20 TIN      BEFORE DREDGE 06-12-20      Template      Strike Depth: 46.5      DBL 60.0 Ft:In  
1384+70.Epic      1384+70.BD