








Derailment Date: 05/10/2023

-  Point of Derailment
-  Points of Note
-  Milepost
-  NS Rail



Point of Derailment Map

Keystone Division: KS-ASH
Lawrence County, PA

14M.10 Derailment Map Identification List

Map Marker	Description	Distance from POD (ft)
STAR	POD	N/A
1	Cap Side Bearing Outer Seal	55
2	Rung Journal	55
3	Cap side Bearing Inner Seal	55
4	Roller Bearing 1	248
5	Roller Bearing 2	384
6	Roller Bearing 3	1157
7	Cage Piece	1271
8	Roller Bearing 4	1360
9	Roller Bearing 5	2405
10	Roller Bearing 6	2485
11	Roller Bearing 7	2486
12	Roller Bearing 8	2514
13	Roller Bearing 9	2576
14	Roller Bearing 10	2662
15	Roller Bearing 11	2667
16	Roller Bearing 12	2857
17	Bearing Spacer	2859
18	Bearing Race Cup	4491
19	Backing Ring	4495
20*	A End Truck (reference only)	4616
21	Wheel Side Bearing Spacer	4656
22	Bearing Shell	4662