

From: [REDACTED]
To: [Wisniewski Luke](#)
Cc: [REDACTED]
Subject: FW: FV Hotspur Update - with attachment
Date: Friday, September 30, 2022 7:16:46 PM
Attachments: [FV Hotspur-ACD - Aug 9 2022 - 4-08 PM.pdf](#)

[CAUTION] This email originated from outside of the organization. Do not click any links or open attachments unless you recognize the sender and know the content is safe.

Good afternoon,

Below is the update on the suspected location of the Hotspur and the net. Please let me know if there are any questions.

Very respectfully,

[REDACTED]
U.S. Coast Guard
Marine Safety Detachment Ketchikan
1621 Tongass Avenue Suite 202
Ketchikan, AK 99901
(O) [REDACTED]
(C) [REDACTED]

From: [REDACTED] CPO USCG (USA) [REDACTED] >
Sent: Wednesday, August 10, 2022 8:15 AM
To: [REDACTED] USCG SEC JUNEAU (USA) [REDACTED] <>
Cc: [REDACTED] USCG SEC JUNEAU (USA) [REDACTED] <>;
Subject: FW: FV Hotspur Update - with attachment

Good morning,

Please, see below and attached for update. 200' is too deep for Alaska Commercial Divers to do any meaningful work. If we get ROV confirmation, I'll pass it along.

Very Respectfully,

[REDACTED]
MSD Ketchikan
[REDACTED]

From: Karen McKean Updike - ACD <[REDACTED]>
Sent: Tuesday, August 9, 2022 6:06 PM

To: Dave Franklin <[REDACTED]>; Edward Travers [REDACTED]; Richard Blomquist [REDACTED]

Cc: richard geist [REDACTED]; Becky Zbylski - ACD [REDACTED]; Inc ACD [REDACTED]

Subject: FV Hotspur Update - with attachment

SORRY - I forgot to include DAVE! Here you go - 3rd time's a charm.....KBU

Good afternoon,

I have been in touch with the Alaskan Salvor briefly and have received several photos (attached). Here is some of what we know:

Vessel

- The crew searched for the vessel in the area around the coordinates given by the USCG.
- There was no sheen sighted at all.
- Using side scan in fairly tricky seas they located an anomaly that is presumed to be the HOTSPUR. (N 54° 65.90' W 132° 10.54')
- If the seas are conducive they will try to get photo confirmation via ROV on this trip or return to do so when directed.

Net

- The net was said to be hung up on rocks just south of Brown Bear Rock.
- We have the Coordinates from Rick Geist. (N 54° 41.067' W 132° 09.787')
- The crew intends to go there at this evening's low tide to confirm and to mark the net
- Rick Geist on the Heavy Duty will leave after confirmation of net at location
- Rick's plan and costs have been approved by Bob Alverson.

No sign of the skiff

Kind regards,

Karen



Karen McKean Updike
Owner-Managing Partner
Alaska Commercial Divers, Inc
PO Box 9351; Ketchikan, AK 99901

[REDACTED] Cell
[REDACTED] Office



Virus-free www.avg.com

FURUNO

Home

Maximum Track Points Reached

3:28 PM

Minute Daily

+12.00R



Tide Height: 4.00 FT
Speed: 0.5 MPH
Direction: 236.7 °M
Next Tide Time: 7:55 PM

2.3 SOG mph

82 COG °M

DRS4D-NXT (9)

Gain [M] [A]
Sea [M] [A]
Rain [M] [A]

BATT INPUT RADAR

209 (S) ft
165 kHz

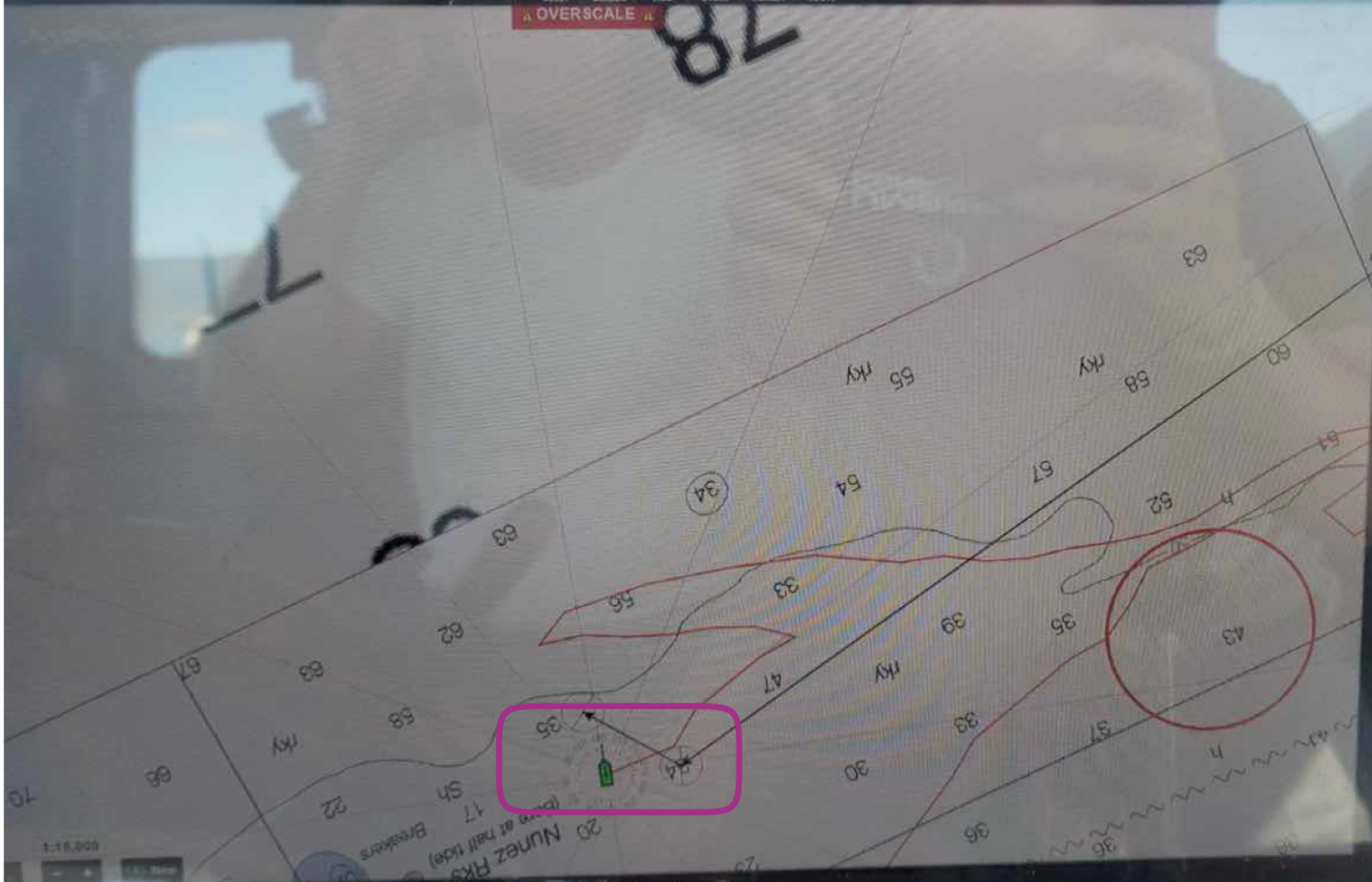


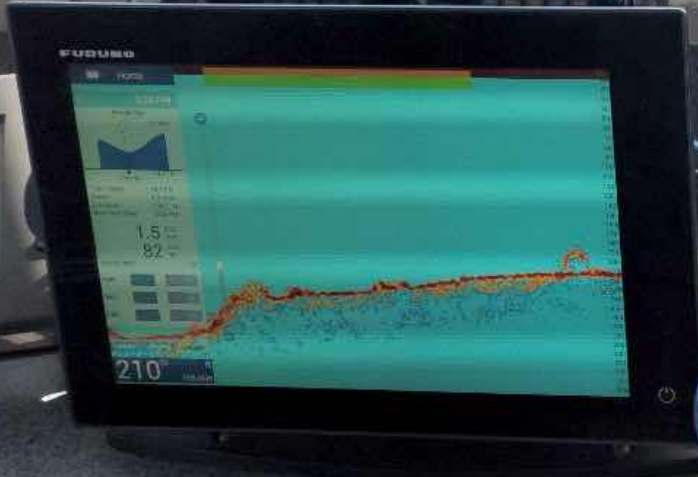
Possibly the HOTSPUR

OVERSCALE

78

54.6
132.1
ROUTE MONITOR
Activate Route

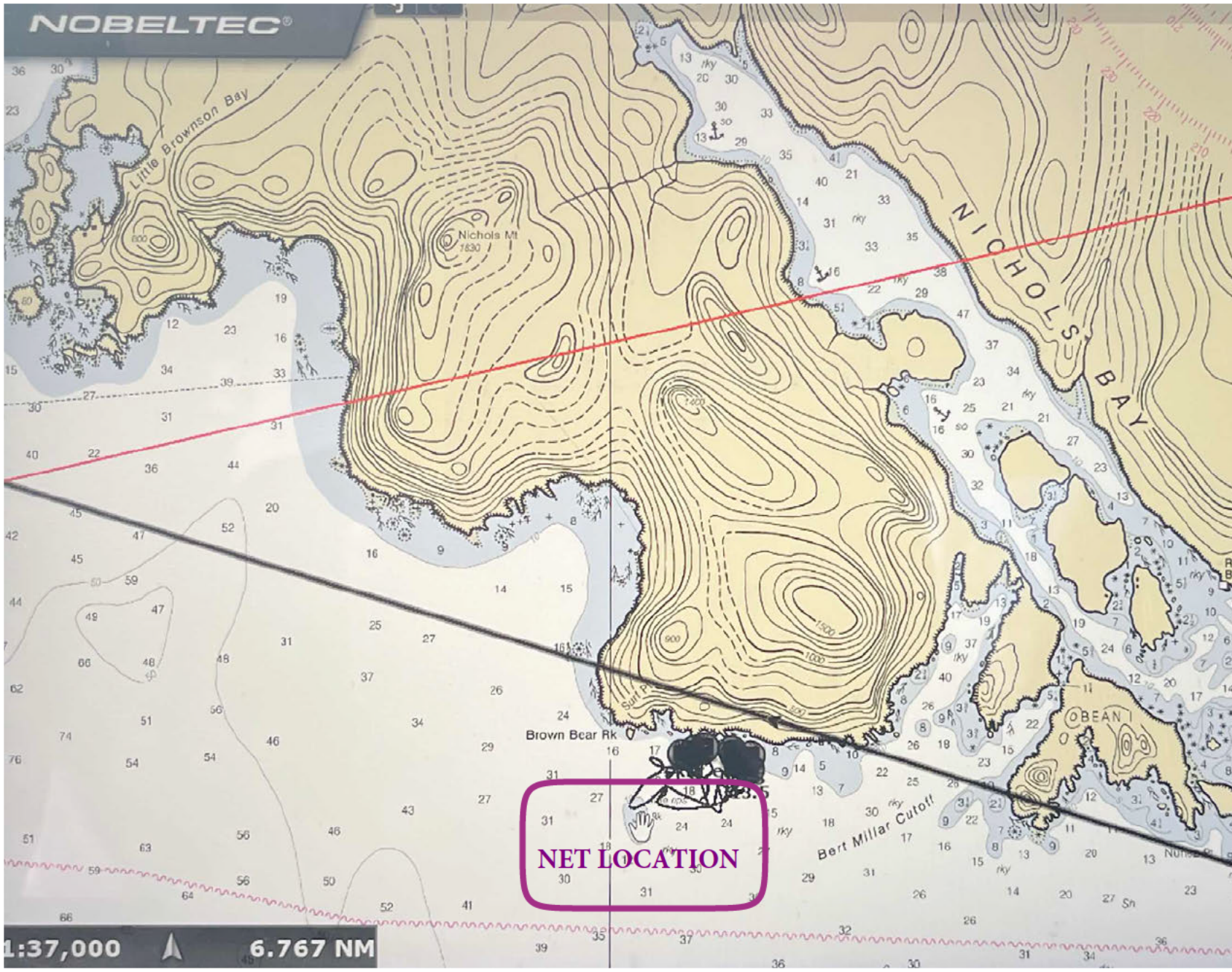




SUBSEA GLOBAL
LOGBOOK

TIME	DEPTH	SOUNDING
11:00	11.00	11.00
11:05	11.05	11.05
11:10	11.10	11.10
11:15	11.15	11.15
11:20	11.20	11.20
11:25	11.25	11.25
11:30	11.30	11.30
11:35	11.35	11.35
11:40	11.40	11.40
11:45	11.45	11.45
11:50	11.50	11.50
11:55	11.55	11.55
12:00	12.00	12.00

54° 39' 53" N
132° 11' 25" W



9:26 AM

0.0 SOG
kn

Cursor Information

Position
N 54°41.067'
W 132°09.787'

BRG --- °M
RNG 43.34 NM
DPT 7.1 fm

KETCHIKAN

+16.64 ft
+5.76 ft
-2.43 ft

317.0 °
1.3 kn

DTA
NM

TTG

AIS List Sort by RNG

VANILLE	--- °M	0.0 kn
KOA LANA	--- °M	0.0 kn
DECEPTIO	--- °M	0.0 kn
HAIDA CH	--- °M	0.0 kn
RONNY RA	--- °M	0.0 kn

NAV. PLAN.