



# U.S. COAST GUARD

MARITIME INTELLIGENCE FUSION CENTER ATLANTIC

TARGETING AND WATCH BRANCH

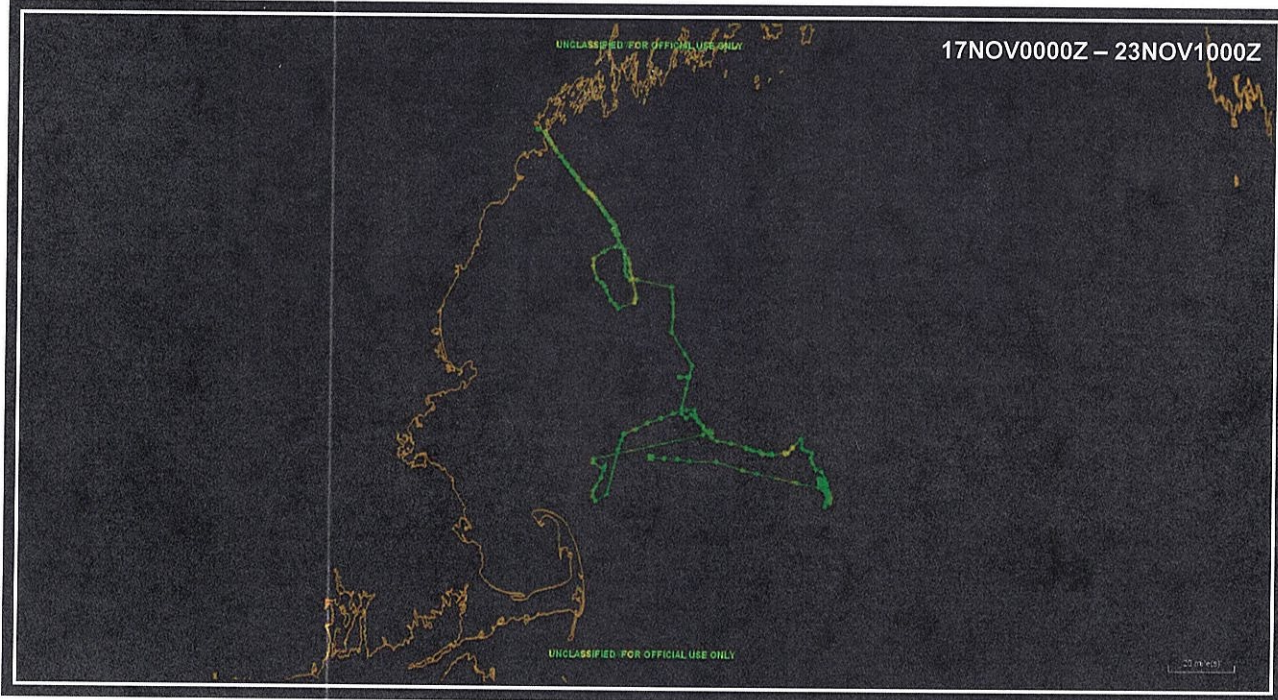
DISTRICT 1 : F/V EMMY ROSE (IMO: 8854988)

RFI #: CGD1-0025-21

Suspense Date: N/A

Creation Date: 11 DEC 20

**(U//FOUO) Key Findings:** MIFC LANT assesses with **MODERATE CONFIDENCE** the image below depicts the track history of F/V EMMY ROSE (IMO: 8854988) from its last port of call in Portland, Maine on 17NOV2020 to its position approximately 30NM east of Gloucester, Massachusetts on 23NOV2020 at 0600Z.



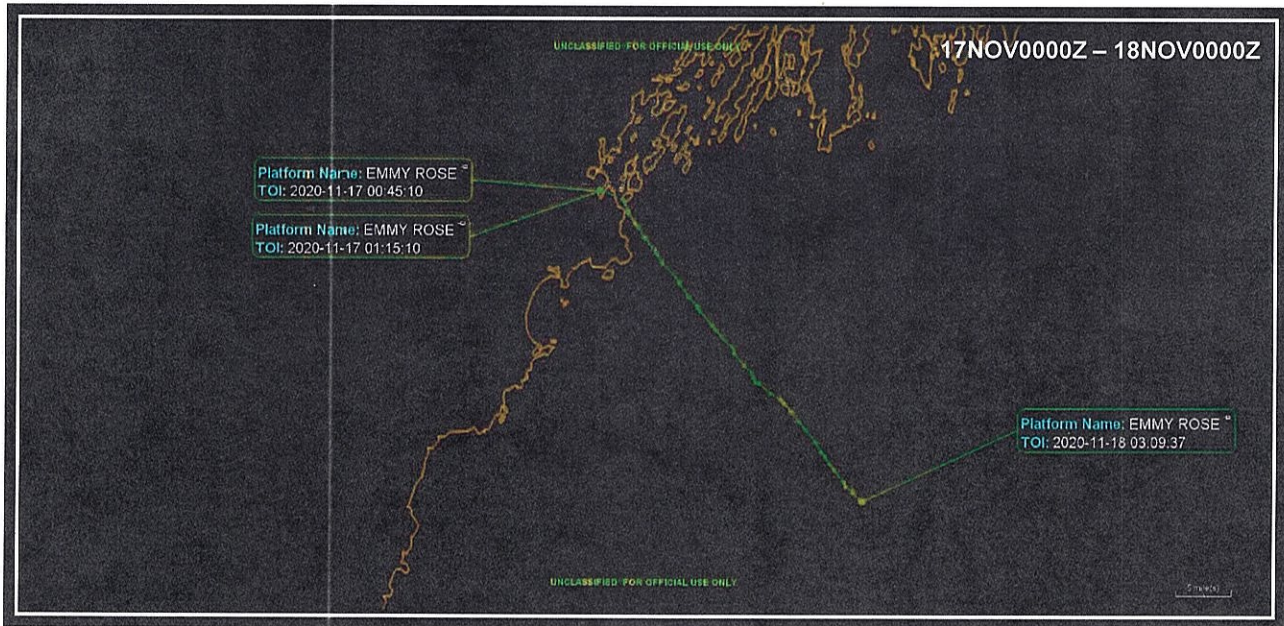


RFI #: CGD1-0025-21

Suspense Date: N/A

Creation Date: 11 DEC 20

(U//FOUO) Key Findings: MIFC LANT assesses with **MODERATE CONFIDENCE** the image below depicts a 24 hour track history of F/V EMMY ROSE (IMO: 8854988) on 17NOV20 to 18NOV20. F/V EMMY ROSE departed Portland, Maine on 17NOV20 at approximately 2254Z traveling south east between 06 and 09KTS.



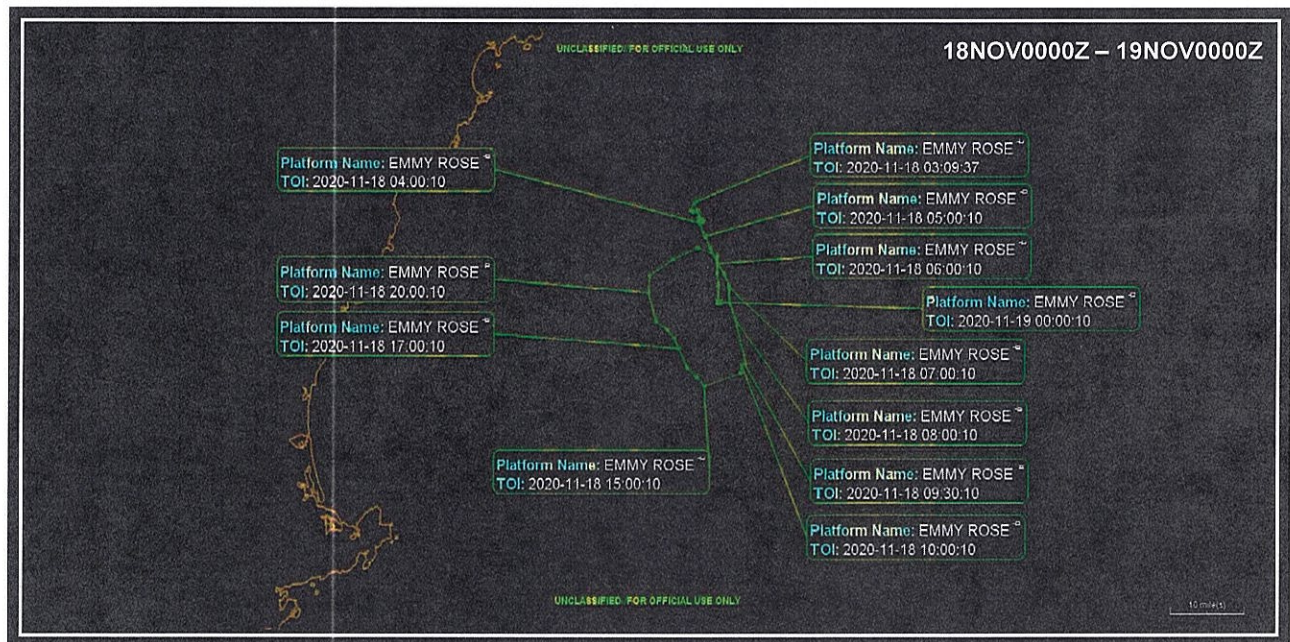
(U//FOUO)

TOI	Latitude	Longitude	Heading	Speed
11/18/2020 3:00	43:16'12.0"N	69:47'33.6"W	142	08
11/17/2020 1:15	43:39'01.2"N	70:15'06.6"W	000	00
11/17/2020 0:45	43:39'01.2"N	70:15'06.6"W	000	00



RFI #: CGD1-0025-21      Suspense Date: N/A      Creation Date: 11 DEC 20

**(U//FOUO) Key Findings:** MIFC LANT assesses with **MODERATE CONFIDENCE** the image below depicts a 48 hour track history of F/V EMMY ROSE (IMO: 8854988) from 18NOV20 to 19NOV20. F/V EMMY ROSE appeared to continue traveling south east until 0414Z on 18NOV20 when it arrived between the Western Gulf of Maine and the Cashes Ledge Closed Areas.



**(U//FOUO)**

TOI	Latitude	Longitude	Heading	Speed
11/19/2020 00:00	43:04'22.2"N	69:43'01.2"W	180	03
11/18/2020 20:00	43:05'21.6"N	69:54'21.0"W	348	02
11/18/2020 17:00	42:59'15.0"N	69:49'26.4"W	340	03
11/18/2020 15:00	42:55'06.6"N	69:45'15.0"W	343	03
11/18/2020 10:00	42:57'23.4"N	69:39'12.0"W	238	01
11/18/2020 09:30	42:57'29.4"N	69:38'34.8"W	177	03
11/18/2020 08:00	43:02'30.0"N	69:40'19.8"W	160	03
11/18/2020 07:00	43:06'02.4"N	69:41'19.2"W	166	03
11/18/2020 06:00	43:08'35.4"N	69:43'09.6"W	146	03
11/18/2020 05:00	43:11'33.0"N	69:45'11.4"W	149	03
11/18/2020 04:00	43:13'04.2"N	69:46'03.6"W	157	03
11/18/2020 03:09	43:15'22.2"N	69:46'35.4"W	137	07

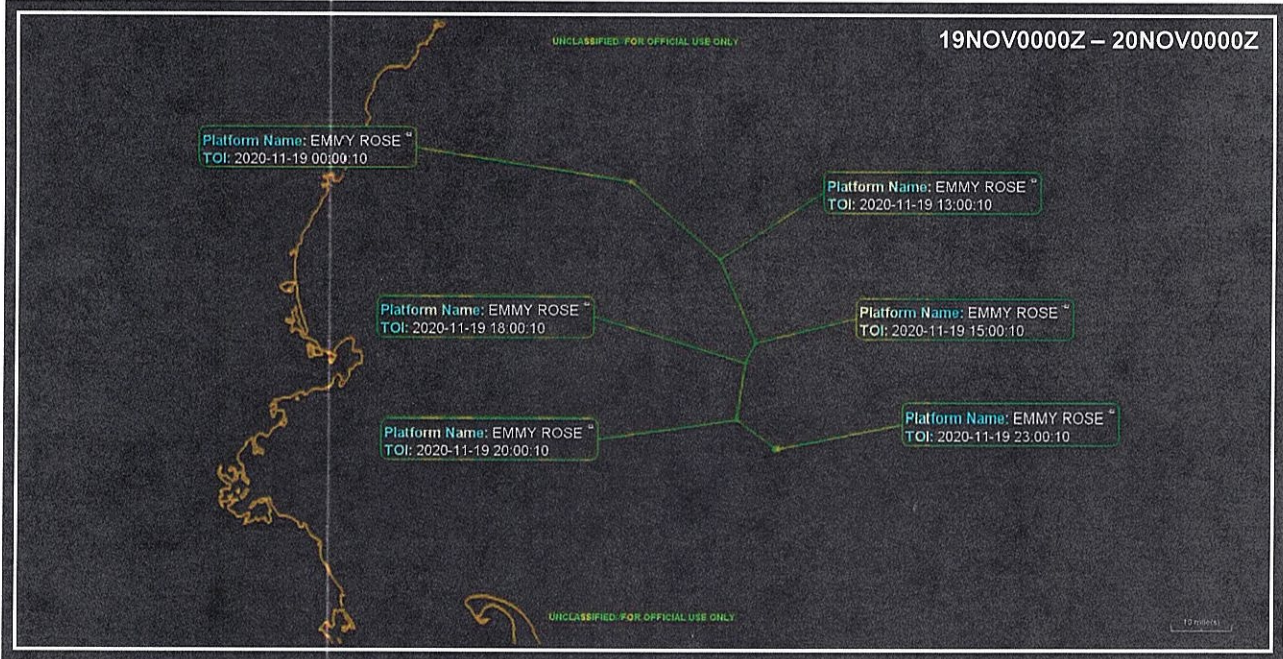


RFI #: CGD1-0025-21

Suspense Date: N/A

Creation Date: 11 DEC 20

(U//FOUO) Key Findings: MIFC LANT assesses with **MODERATE CONFIDENCE** the image below depicts the track history of F/V EMMY ROSE (IMO: 8854988) from 19NOV20 to 20NOV20. F/V EMMY ROSE appeared to continue fishing around Western Gulf of Maine and the Cashes Ledge Closed Areas. During this time it sped up and slowed down at regular intervals indicative of fishing activity.



(U//FOUO)

TOI	Latitude	Longitude	Heading	Speed
11/19/2020 23:00	42:26'18.6"N	69:14'26.4"W	136	03
11/19/2020 20:00	42:30'34.2"N	69:22'05.4"W	186	04
11/19/2020 18:00	42:38'27.0"N	69:20'20.4"W	082	03
11/19/2020 15:00	42:41'14.4"N	69:18'24.6"W	147	07
11/19/2020 13:00	42:53'10.8"N	69:25'25.8"W	177	07
11/19/2020 00:00	43:04'22.2"N	69:43'01.2"W	180	03

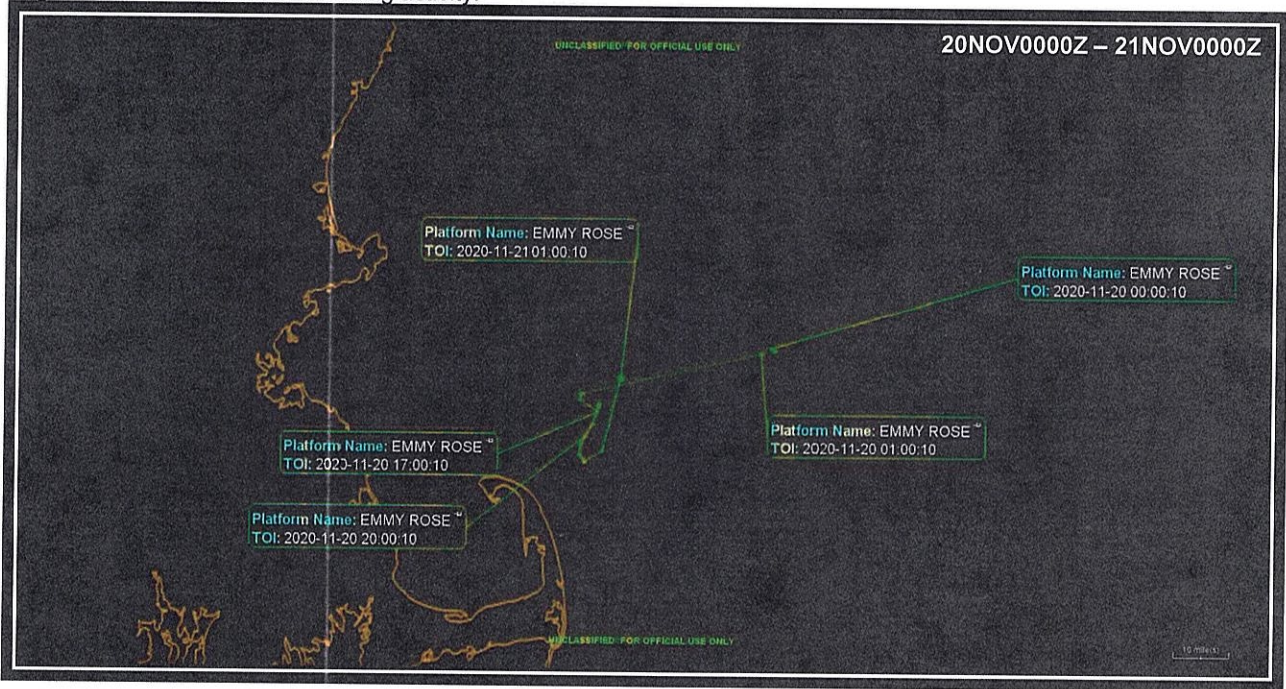


RFI #: CGD1-0025-21

Suspense Date: N/A

Creation Date: 11 DEC 20

(U//FOUO) Key Findings: MIFC LANT assesses with **MODERATE CONFIDENCE** the image below depicts the track history of F/V EMMY ROSE (IMO: 8854988) from 20NOV20 to 21NOV20. F/V EMMY ROSE appeared to have shifted east to continue fishing operations around Western Gulf of Maine. During this time it sped up and slowed down at regular intervals indicative of fishing activity.



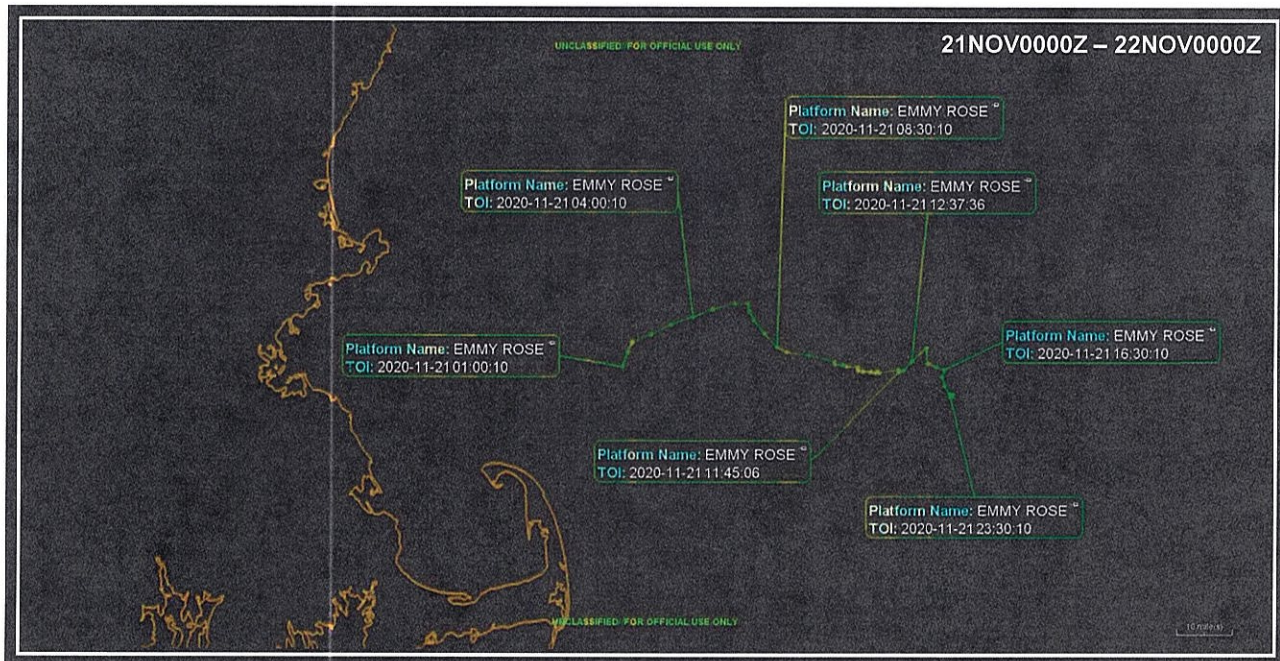
(U//FOUO)

TOI	Latitude	Longitude	Heading	Speed
11/21/2020 01:00	42:20'20.4"N	69:44'32.4"W	012	07
11/20/2020 20:00	42:11'16.8"N	69:52'14.4"W	215	03
11/20/2020 17:00	42:15'17.4"N	69:49'28.2"W	013	03
11/20/2020 01:00	42:24'06.6"N	69:14'16.8"W	251	04
11/20/2020 00:00	42:25'00.0"N	69:12'00.6"W	105	03



RFI #: CGD1-0025-21      Suspense Date: N/A      Creation Date: 11 DEC 20

**(U//FOUO) Key Findings:** MIFC LANT assesses with **MODERATE CONFIDENCE** the image below depicts the track history of F/V EMMY ROSE (IMO: 8854988) from 21NOV20 to 22NOV20. F/V EMMY ROSE appeared to have traveled east. During this time it sped up and slowed down at regular intervals indicative of fishing activity.



**(U//FOUO)**

TOI	Latitude	Longitude	Heading	Speed
11/21/2020 23:30	42:15'30.0"N	68:34'12.0"W	137	03
11/21/2020 16:30	42:19'33.6"N	68:35'31.8"W	93	03
11/21/2020 12:37	42:20'54.4"N	68:42'30.3"W	355	05
11/21/2020 11:45	42:19'21.6"N	68:45'13.2"W	067	03
11/21/2020 08:30	42:23'18.6"N	69:11'16.8"W	144	03
11/21/2020 04:00	42:28'11.4"N	69:29'25.2"W	068	07
11/21/2020 01:00	42:20'20.4"N	69:44'32.4"W	012	07

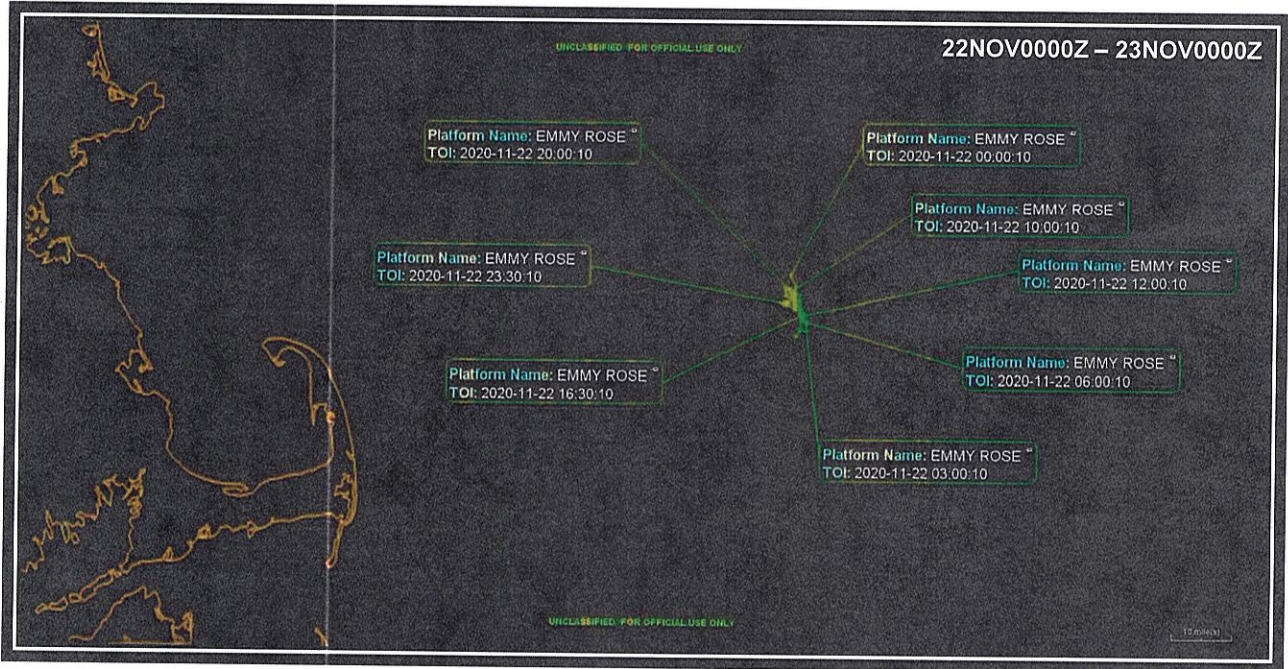


RFI #: CGD1-0025-21

Suspense Date: N/A

Creation Date: 11 DEC 20

(U//FOUO) Key Findings: MIFC LANT assesses with **MODERATE CONFIDENCE** the image below depicts the track history of F/V EMMY ROSE (IMO: 8854988) from 22NOV20 to 23NOV20. F/V EMMY ROSE appeared to have maintained station. During this time it sped up and slowed down at regular intervals indicative of fishing activity.



(U//FOUO)

TOI	Latitude	Longitude	Heading	Speed
11/22/2020 23:30	42:11'03.6"N	68:33'12.0"W	297	03
11/22/2020 20:00	42:13'04.8"N	68:32'27.0"W	336	03
11/22/2020 16:30	42:09'29.4"N	68:29'33.0"W	141	03
11/22/2020 12:00	42:09'15.0"N	68:30'25.2"W	173	03
11/22/2020 10:00	42:12'12.0"N	68:33'08.4"W	316	03
11/22/2020 06:00	42:08'33.0"N	68:30'04.8"W	173	03
11/22/2020 03:00	42:08'18.6"N	68:29'11.4"W	000	01
11/22/2020 00:00	42:15'00.0"N	68:32'15.6"W	121	03

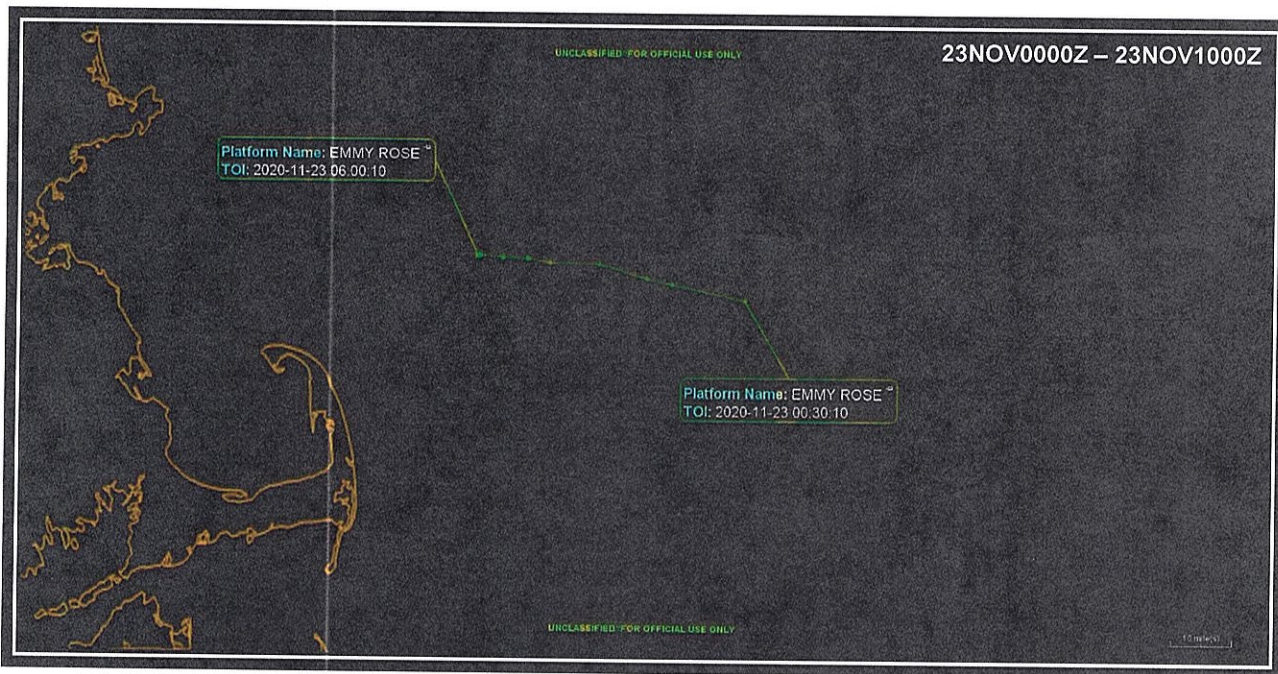


RFI #: CGD1-0025-21

Suspense Date: N/A

Creation Date: 11 DEC 20

**(U//FOUO) Key Findings:** MIFC LANT assesses with **MODERATE CONFIDENCE** the image below depicts the track history of F/V EMMY ROSE (IMO: 8854988) from 23NOV20 to 23NOV20. F/V EMMY ROSE appeared to have begun to travel west until it's track disappeared on 23NOV20 at 0600Z. The vessel maintained constant and steady speed.



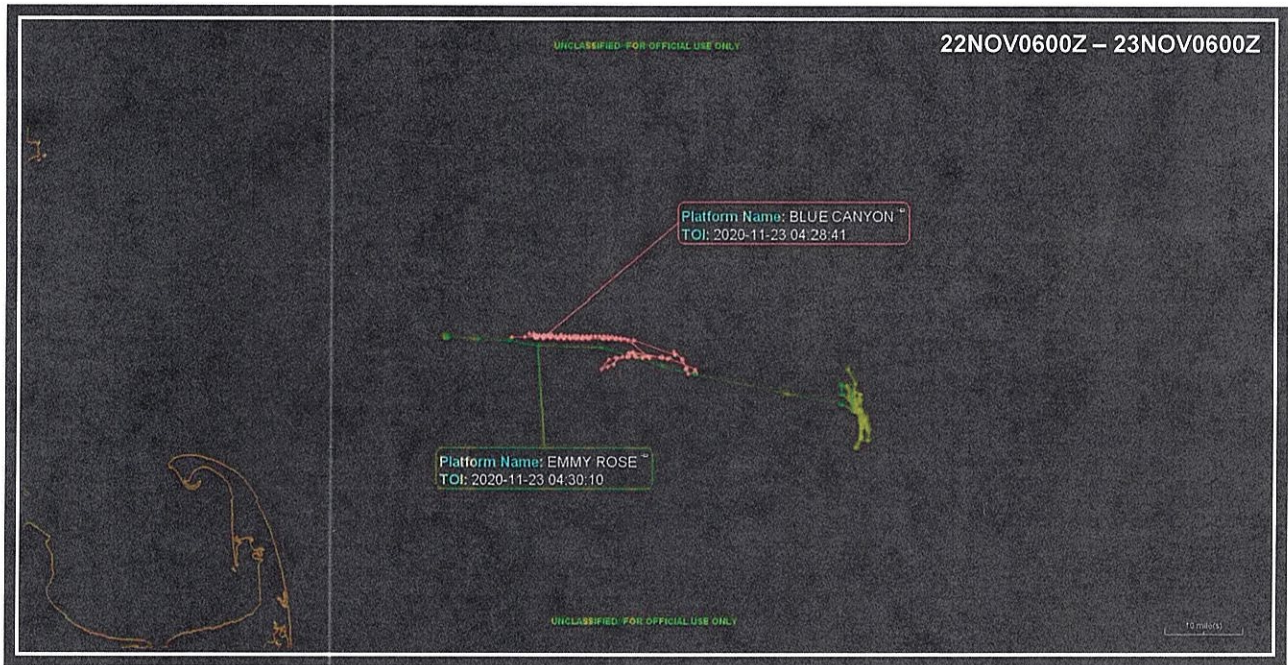
**(U//FOUO)**

TOI	Latitude	Longitude	Heading	Speed
11/23/2020 06:00	42:18'31.8"N	69:33'04.2"W	277	07
11/23/2020 00:30	42:12'16.2"N	68:41'09.0"W	283	07



RFI #: CGD1-0025-21      Suspense Date: N/A      Creation Date: 11 DEC 20

(U//FOUO) Key Findings: MIFC LANT assesses with **MODERATE CONFIDENCE** the image below depicts the track history of F/V EMMY ROSE (IMO: 8854988) and F/V BLUE CANYON (IMO: 8855528). On 23NOV20 the F/V EMMY ROSE came into close proximity with the F/V BLUE CANYON. They were within 1.3 NMI at closest point.



(U//FOUO)

Platform Name	TOI	Latitude	Longitude	Heading	Speed
EMMY ROSE	11/23/2020 4:30	42:17'34.2"N	69:19'06.0"W	262	07
BLUE CANYON	11/23/2020 4:28	42:18'28.2"N	69:18'21.6"W	085	03



**(U) CONFIDENCE LEVELS:**

**(U) HIGH** Confidence: Direct or high quality intelligence from multiple sources or from a single highly reliable source, such as a high-quality imagery, human intelligence, or signals intelligence. High confidence generally indicates that MIFC LANT's judgments are based on high quality information or that the nature of the issue makes it possible to render a solid judgment.

**(U) MODERATE** Confidence: Indirect or derived intelligence from multiple sources or from a single reliable source. Moderate confidence generally means that the information is interpreted in various ways, that MIFC LANT has alternate views, or that the information is fragmentary and/or not sufficiently credible and plausible to render a solid judgment.

**(U) LOW** Confidence: Little or no information available, intelligence from untested sources, or for which there is little or no corroboration. Low confidence generally means that the information is scant, questionable, or very fragmented; that it is difficult to make solid analytic inferences; or that MIFC LANT has significant concerns or problems with the sources.