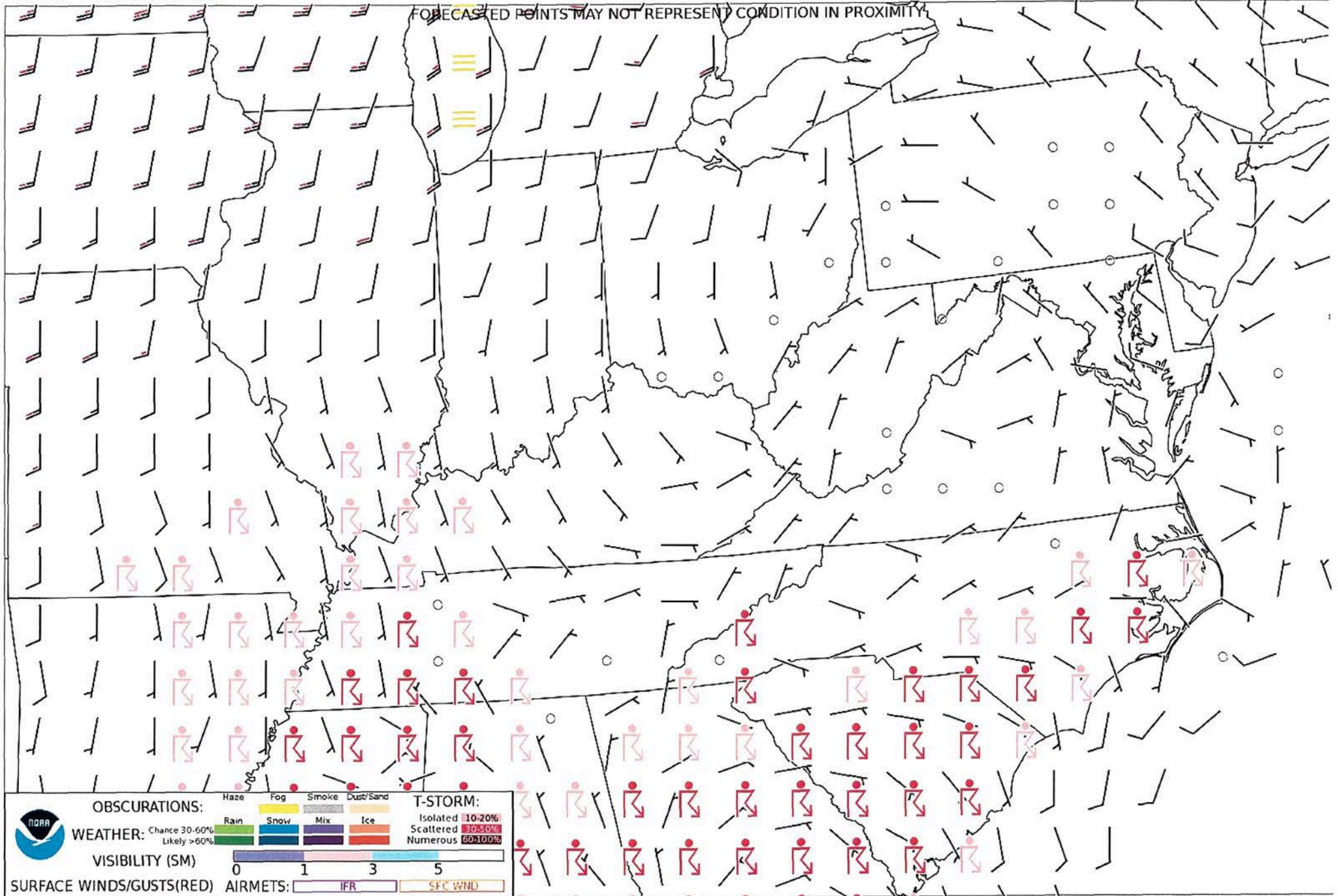


FORECASTED POINTS MAY NOT REPRESENT CONDITION IN PROXIMITY



**NOAA**

**WEATHER:** Chance 30-60%  
Likely >60%

**OBSCURATIONS:** Haze (yellow triangle), Fog (yellow square), Smoke (grey square), Dust/Sand (orange square)

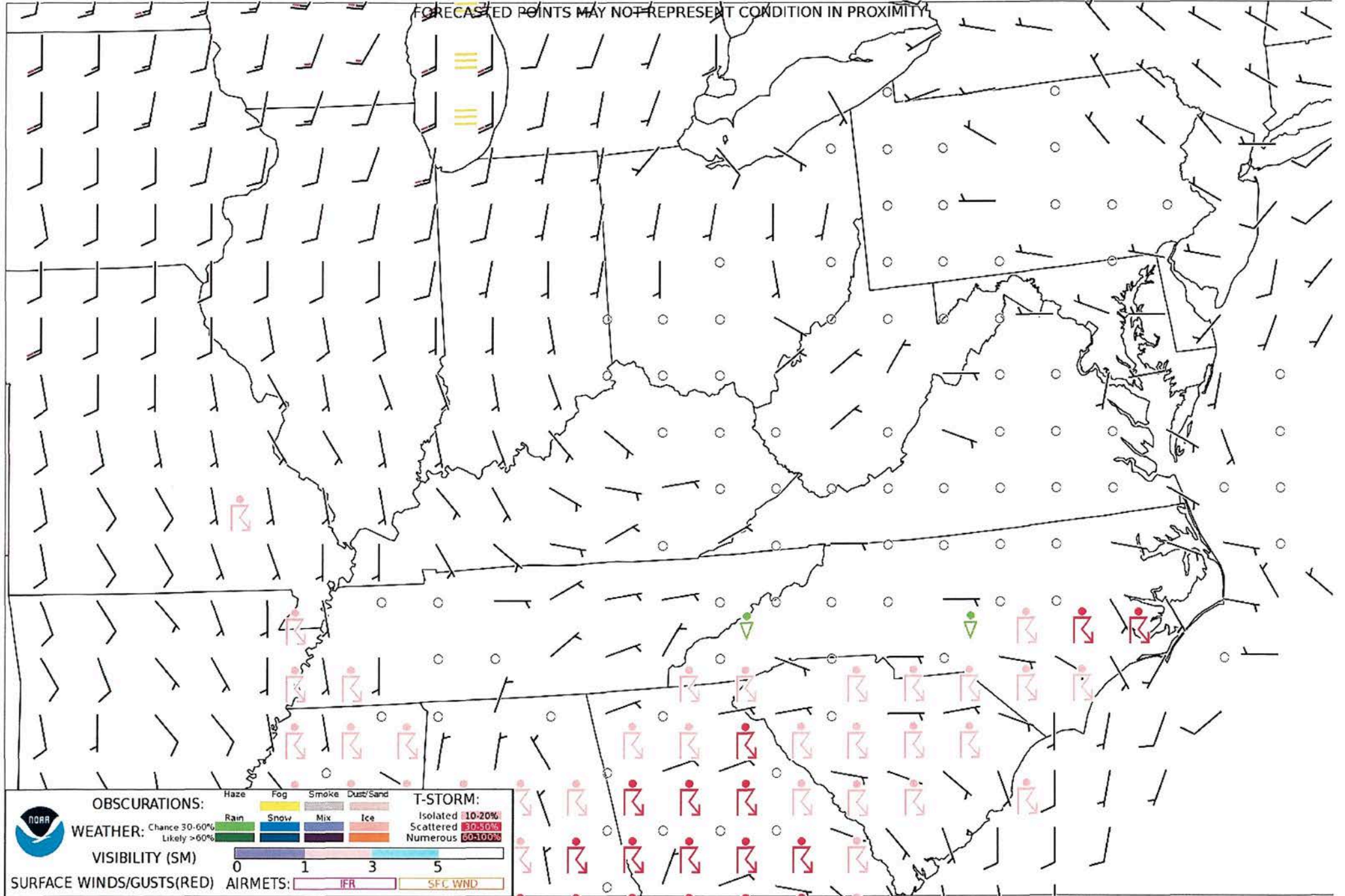
**WEATHER:** Rain (green square), Snow (blue square), Mix (purple square), Ice (red square)

**T-STORM:** Isolated 10-20%, Scattered 30-50%, Numerous 60-100%

**VISIBILITY (SM)** 0 1 3 5

**SURFACE WINDS/GUSTS(RED) AIRMETS:** IFR (red box), SFC WND (orange box)

FORECASTED POINTS MAY NOT REPRESENT CONDITION IN PROXIMITY



**NOAA**

**OBSCURATIONS:** Haze, Fog, Smoke, Dust/Sand, Rain, Snow, Mix, Ice

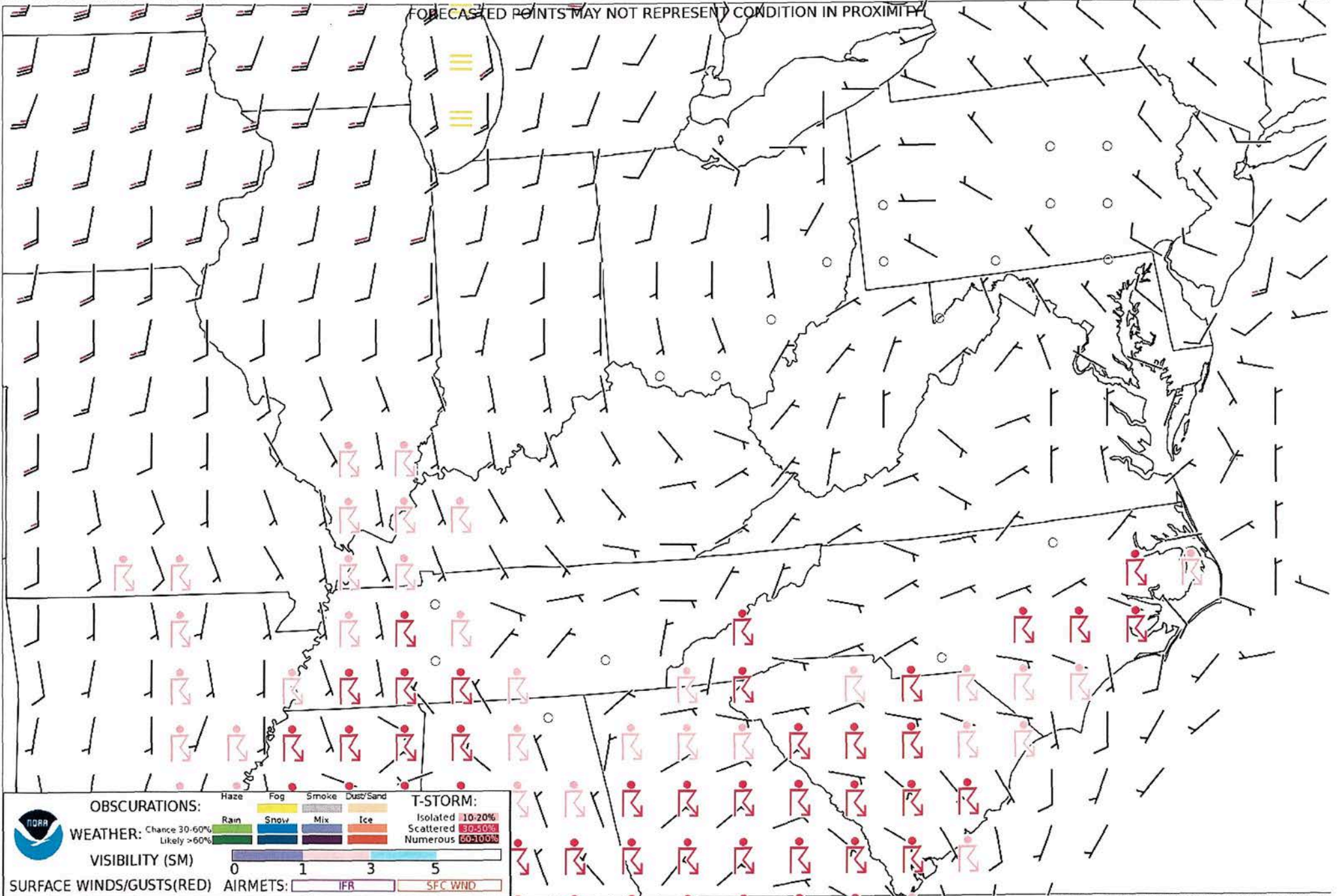
**WEATHER:** Chance 30-60%, Likely >60%

**T-STORM:** Isolated 10-20%, Scattered 30-50%, Numerous 60-100%

**VISIBILITY (SM)** 0 1 3 5

**SURFACE WINDS/GUSTS (RED) AIRMETS:** IFR, SFC WND

FORECASTED POINTS MAY NOT REPRESENT CONDITION IN PROXIMITY



**OBSCURATIONS:**

Haze	Fog	Smoke	Dust/Sand
Rain	Snow	Mix	Ice

**WEATHER:** Chance 30-60%  
Likely >60%

**VISIBILITY (SM)**

0 1 3 5

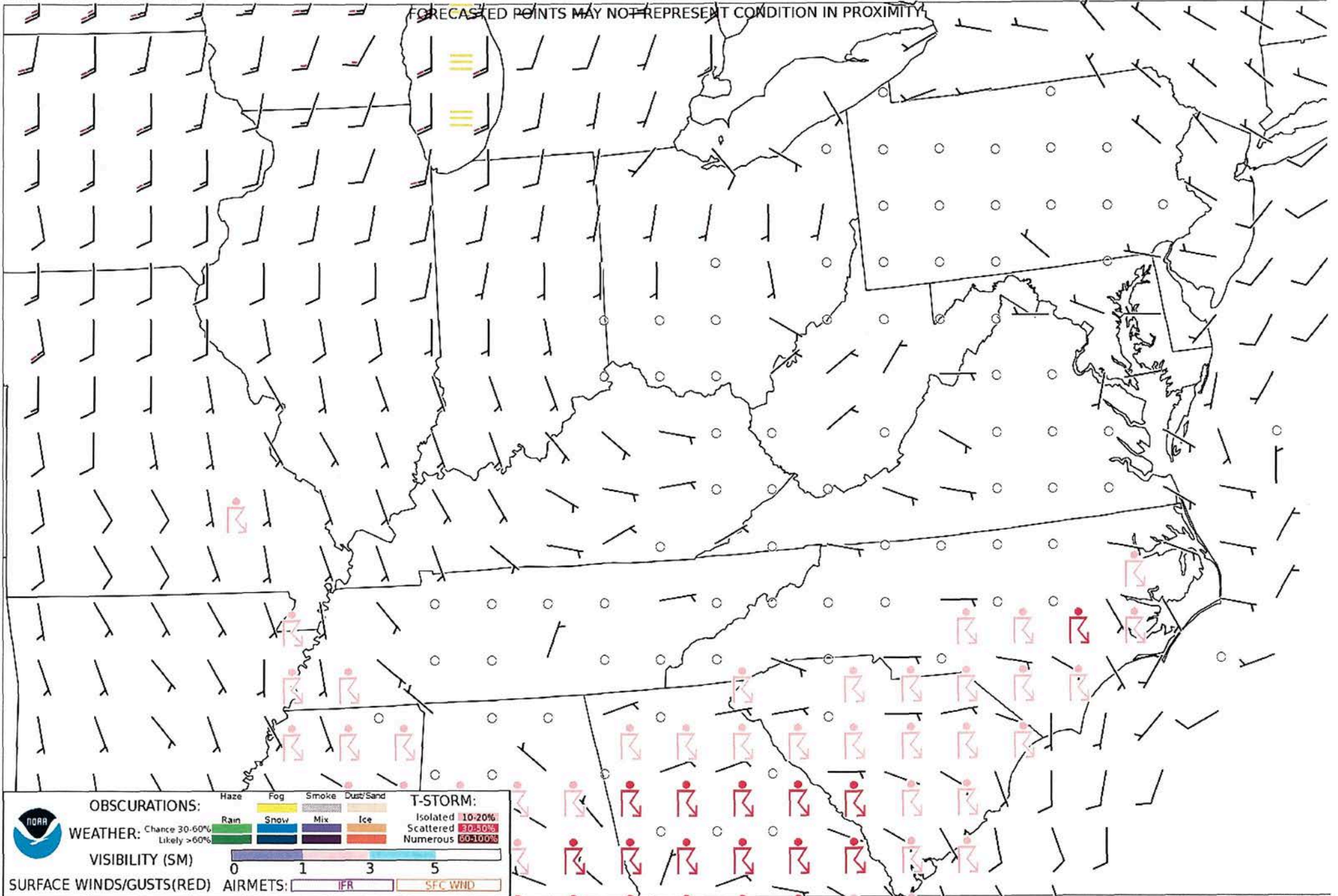
**SURFACE WINDS/GUSTS(RED)**

**AIRMETS:** IFR SFC WND

**T-STORM:**

Isolated	10-20%
Scattered	30-50%
Numerous	60-100%

FORECASTED POINTS MAY NOT REPRESENT CONDITION IN PROXIMITY



**NOAA**

**OBSCURATIONS:**

Haze	Fog	Smoke	Dust/Sand
Rain	Snow	Mix	Ice

**WEATHER:** Chance 30-60%  
Likely >60%

**VISIBILITY (SM)**

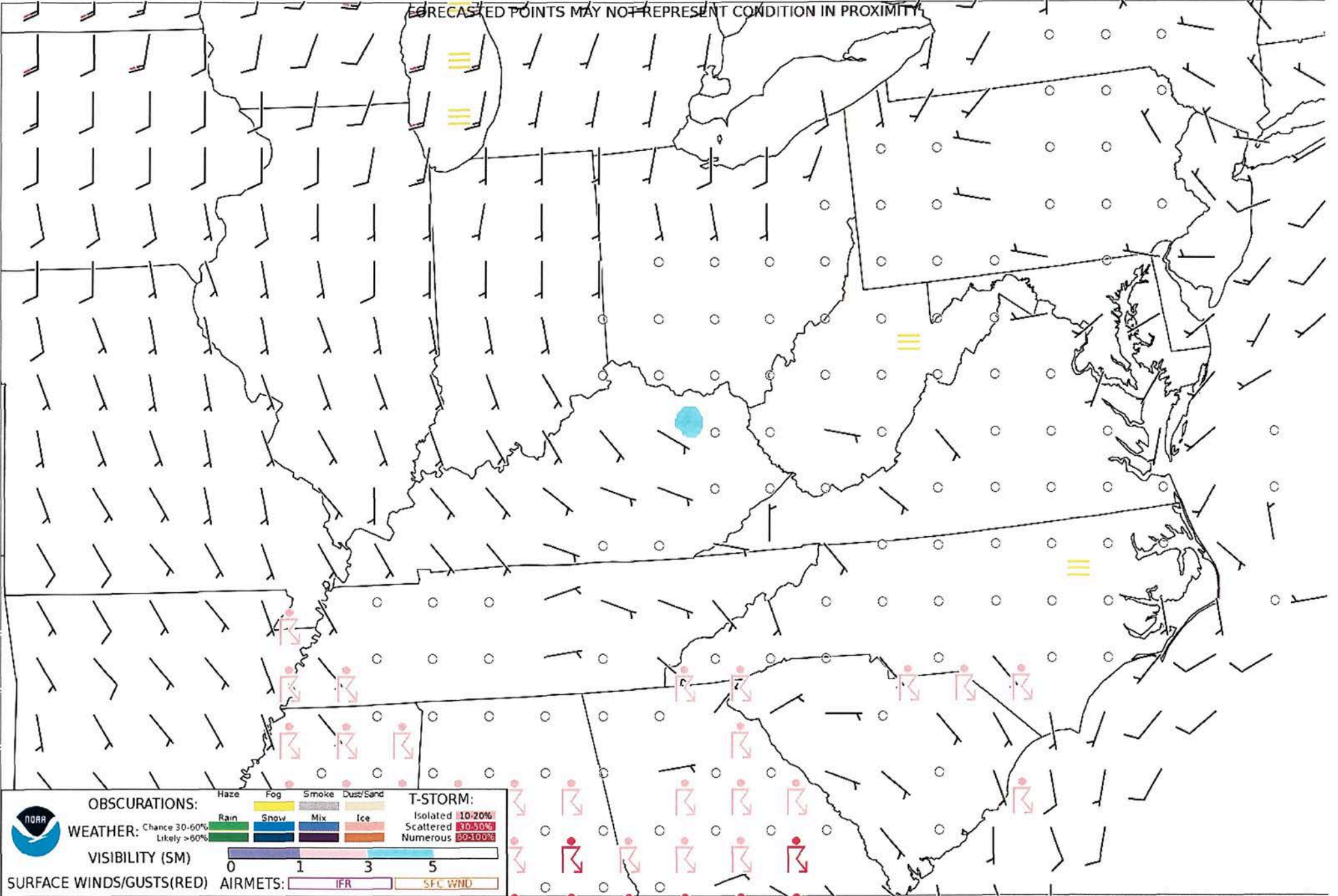
0 1 3 5

**T-STORM:**

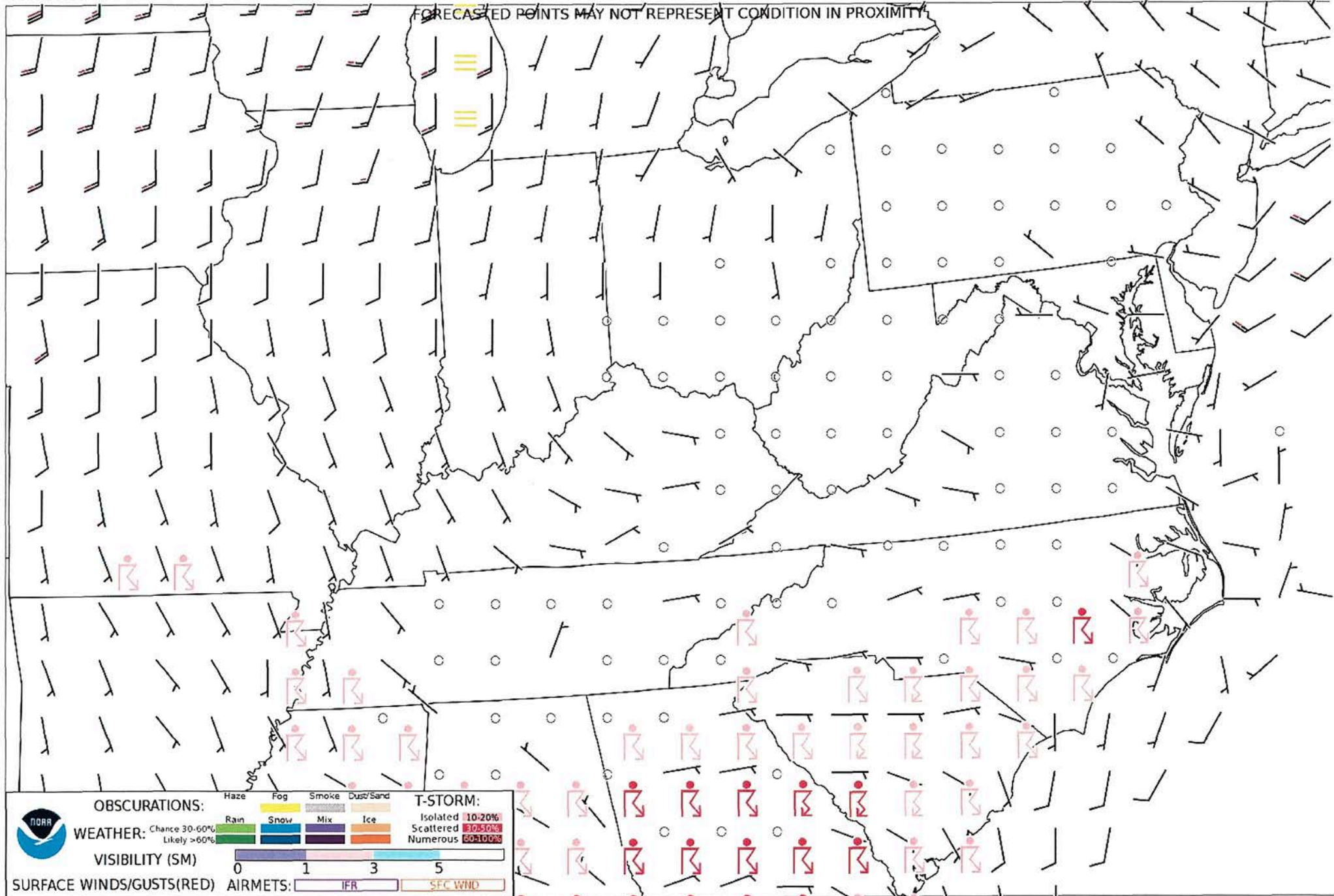
Isolated	10-20%
Scattered	30-50%
Numerous	60-100%

**SURFACE WINDS/GUSTS(RED)**    **AIRMETS:** IFR    SFC WND

FORECASTED POINTS MAY NOT REPRESENT CONDITION IN PROXIMITY



FORECASTED POINTS MAY NOT REPRESENT CONDITION IN PROXIMITY



FORECASTED POINTS MAY NOT REPRESENT CONDITION IN PROXIMITY  
NO AIRMETS VALID AT THIS TIME

