

(L)

Search Locations

Log in (//log...)



★ Popular Cities (member favorites) San Francisco, CA 35° F Fall

Manhattan, NY ▲ 62° F Mostly Cloudy

Atlanta, GA 71° F Sunny ▼

39.19 °N, 106.82 °W

Aspen-Pitkin County Airport, CO ★ 🏠

☀️ **20° ASPEN-PITKIN COUNTY AIRPORT STATION** (/HISTORY/DAILY/US/CO/ASPEN/KASE/DATE/2019-10-11?CM_VEN=LOCALWX_PWSDASH) | CHANGE ✓

HISTORY (/HISTORY/DAILY/US/CO/ASPEN/KASE/DATE/2019-10-11)

- TODAY (/WEATHER/US/CA/SAN-FRANCISCO/KCASANFR1136)
- HOURLY (/HOURLY/US/CA/SAN-FRANCISCO/KCASANFR1136)
- 10-DAY (/FORECAST/US/CA/SAN-FRANCISCO/KCASANFR1136)
- CALENDAR (/CALENDAR/US/CO/ASPEN/KASE/DATE/2019-10)
- HISTORY (/HISTORY/DAILY/US/CO/ASPEN/KASE/DATE/2019-10-11)
- WUNDERMAP (/WUNDERMAP?LAT=39.19&LON=-106.82)

Daily

Weekly

Monthly

August

25

2019

View



12 AM

1 AM

2 AM

3 AM

4 AM

5 AM

6 AM

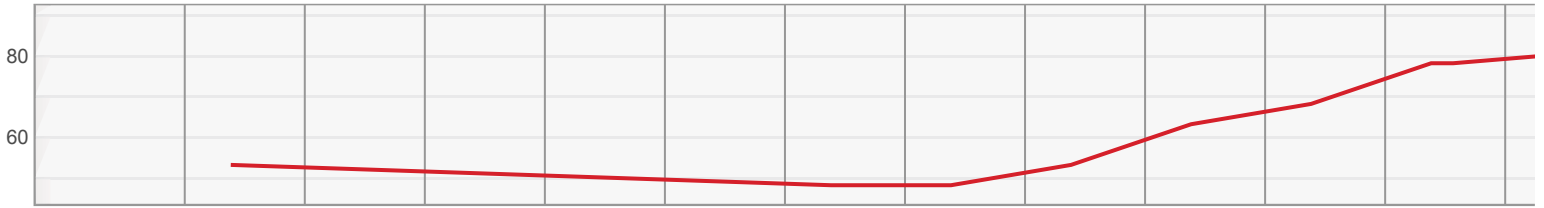
7 AM

8 AM

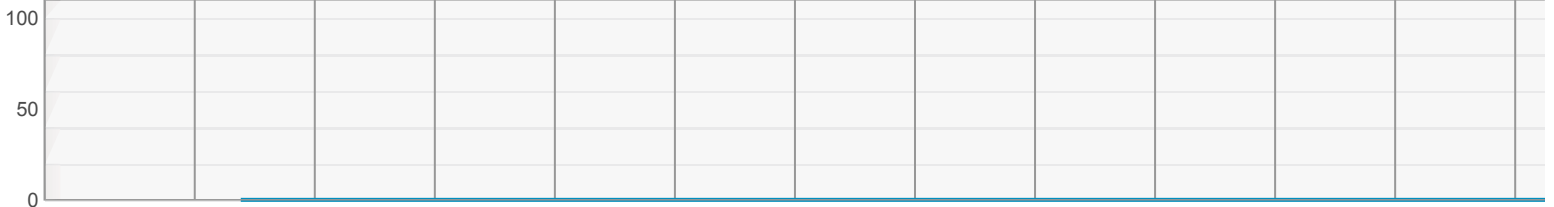
9 AM

10 AM

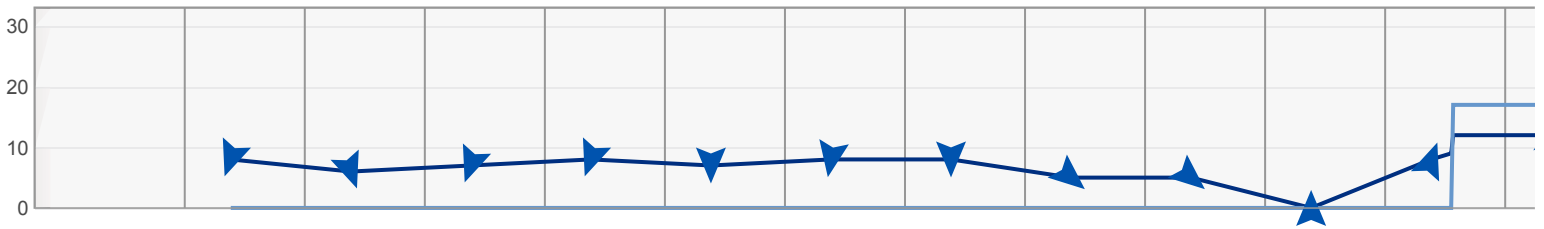
11 AM



Temperature



Precipitation



Wind Wind Direction Gust

Summary

Temperature (° F)	Actual	Historic Avg.	Record	▲
High Temp	84	75	83	
Low Temp	48	46	29	
Day Average Temp	67.38	60	-	
Precipitation (Inches)	Actual	Historic Avg.	Record	▲
Precipitation (past 24 hours from 06:53:00)	0.00	0.05	-	
Dew Point (° F)	Actual	Historic Avg.	Record	▲
Dew Point	33.12	-	-	
High	36	-	-	

Temperature (° F)	Actual	Historic Avg.	Record	▲
Low	24	-	-	
Average	33.12	-	-	
Wind (MPH)	Actual	Historic Avg.	Record	▲
Max Wind Speed	14	-	-	
Visibility	10	-	-	
Sea Level Pressure (Hg)	Actual	Historic Avg.	Record	▲
Sea Level Pressure	22.65	-	-	
Astronomy	Day Length	Rise	Set	▲
Actual Time	13h 20m	6:30 AM	7:51 PM	
Civil Twilight		6:02 AM	8:18 PM	
Nautical Twilight		5:29 AM	8:52 PM	
Astronomical Twilight		4:54 AM	9:27 PM	
Moon: waning crescent		1:08 AM	4:10 PM	

Daily Observations



Time	Temperature	Dew Point	Humidity	Wind	Wind Speed	Wind Gust	Pressure	Precip.	Condition
12:53 AM	53 ° F	35 ° F	50 %	SSW	8 mph	0 mph	22.63 in	0.0 in	Fair
1:53 AM	52 ° F	34 ° F	50 %	SSE	6 mph	0 mph	22.63 in	0.0 in	Fair
2:53 AM	51 ° F	34 ° F	52 %	SSW	7 mph	0 mph	22.63 in	0.0 in	Fair
3:53 AM	50 ° F	34 ° F	54 %	SSW	8 mph	0 mph	22.63 in	0.0 in	Fair
4:53 AM	49 ° F	34 ° F	56 %	S	7 mph	0 mph	22.63 in	0.0 in	Fair
5:53 AM	48 ° F	34 ° F	58 %	S	8 mph	0 mph	22.63 in	0.0 in	Fair
6:53 AM	48 ° F	34 ° F	58 %	S	8 mph	0 mph	22.63 in	0.0 in	Fair
7:53 AM	53 ° F	36 ° F	52 %	SE	5 mph	0 mph	22.65 in	0.0 in	Fair
8:53 AM	63 ° F	36 ° F	37 %	SE	5 mph	0 mph	22.65 in	0.0 in	Mostly Cloudy
9:53 AM	68 ° F	36 ° F	31 %	CALM	0 mph	0 mph	22.64 in	0.0 in	Partly Cloudy
10:53 AM	78 ° F	35 ° F	21 %	NNE	8 mph	0 mph	22.63 in	0.0 in	Partly Cloudy
11:03 AM	78 ° F	35 ° F	21 %	N	9 mph	0 mph	22.63 in	0.0 in	Partly Cloudy

Time	Temperature	Dew Point	Humidity	Wind	Wind Speed	Wind Gust	Pressure	Precip.	Condition
11:04 AM	78 ° F	35 ° F	21 %	N	12 mph	17 mph	22.63 in	0.0 in	Partly Cloudy
11:53 AM	80 ° F	35 ° F	20 %	N	12 mph	17 mph	22.63 in	0.0 in	Fair
12:53 PM	81 ° F	35 ° F	19 %	VAR	7 mph	22 mph	22.61 in	0.0 in	Fair
1:53 PM	83 ° F	33 ° F	17 %	WNW	12 mph	22 mph	22.60 in	0.0 in	Mostly Cloudy
2:53 PM	83 ° F	29 ° F	14 %	N	12 mph	29 mph	22.58 in	0.0 in	Partly Cloudy
3:53 PM	84 ° F	25 ° F	12 %	WNW	12 mph	29 mph	22.57 in	0.0 in	Partly Cloudy
4:53 PM	84 ° F	24 ° F	11 %	NNW	14 mph	30 mph	22.57 in	0.0 in	Partly Cloudy
5:53 PM	83 ° F	27 ° F	13 %	N	8 mph	0 mph	22.57 in	0.0 in	Partly Cloudy
6:53 PM	80 ° F	29 ° F	15 %	NW	8 mph	0 mph	22.57 in	0.0 in	Fair
7:53 PM	74 ° F	32 ° F	21 %	CALM	0 mph	0 mph	22.57 in	0.0 in	Partly Cloudy
8:53 PM	68 ° F	35 ° F	30 %	S	8 mph	0 mph	22.57 in	0.0 in	Partly Cloudy
9:53 PM	62 ° F	35 ° F	37 %	S	7 mph	0 mph	22.58 in	0.0 in	Partly Cloudy
10:53 PM	61 ° F	35 ° F	38 %	SSE	3 mph	0 mph	22.59 in	0.0 in	Partly Cloudy
11:53 PM	60 ° F	35 ° F	39 %	S	7 mph	0 mph	22.60 in	0.0 in	Fair

**weatherchannel-wunderground&utm_medium=referral&utm_content=thumbnails-b:History Thumbnails:)
weatherchannel-wunderground&utm_medium=referral&utm_content=thumbnails-b:History Thumbnails:)
You May Like**

(https://www.tecovas.com/pages/seven-reasons-why-people-are-buying-tecovas?utm_campaign=%5BTAB%5D%20TOF%20-%20Desktop%20-%20Premium%20-%207RW%20-%20Smart%20Bid%20-%204-22%20Relaunch&utm_source=taboola&utm_medium=native&utm_term=theweatherchannel-wunderground&utm_content=249987824)

These Cowboy Boots are Taking Over Illinois

Tecovas

(https://www.tecovas.com/pages/seven-reasons-why-people-are-buying-tecovas?utm_campaign=%5BTAB%5D%20TOF%20-%20Desktop%20-%20Premium%20-%207RW%20-%20Smart%20Bid%20-%204-22%20Relaunch&utm_source=taboola&utm_medium=native&utm_term=theweatherchannel-wunderground&utm_content=249987824)

(https://clknext.com/path/lp.php?trvid=10610&trvx=14fd40ad&cid=cashews&utm_term=theweatherchannel-wunderground&taboolaclickid=CjBmMTM0ZDY4Ni02MWQxLTQ4YzEtYTZkOC0wMmQ4MDg3OTIhMTctdHVjdDQ5OGU0ZDMSFW1vYm54LXRvdGFscm)

U.S. Cardiologist: It's Like a Pressure Wash for Your Insides

Gundry MD Total Restore Supplement

(https://clknext.com/path/lp.php?trvid=10610&trvx=14fd40ad&cid=cashews&utm_term=theweatherchannel-wunderground&taboolaclickid=CjBmMTM0ZDY4Ni02MWQxLTQ4YzEtYTZkOC0wMmQ4MDg3OTIhMTctdHVjdDQ5OGU0ZDMSFW1vYm54LXRvdGFscm)
(http://rfvtgb.crowdyfan.com/worldwide/house-mortgage?utm_medium=taboola&utm_source=taboola&utm_campaign=ta-cf-boy-home-des-us-safe-msn-15099f&utm_term=theweatherchannel-wunderground)

13-Yr-Old Builds Own House For \$1,500 Look When He Opens Door And Reveals 89 Sq Ft Masterpiece

Crowdy Fan

(http://rfvtgb.crowdyfan.com/worldwide/house-mortgage?utm_medium=taboola&utm_source=taboola&utm_campaign=ta-cf-boy-home-des-us-safe-msn-15099f&utm_term=theweatherchannel-wunderground)
(https://go.babbel.com/engmag-a271-100experts-v3clone-smurf-msnblk-cd-usa-tb-apr24/default?utm_source=taboola&utm_medium=CON&utm_campaign=CD_USAALL_gEN_cUS_100Expertsv3clone_Smurf_4.24.19_MSNSblk&utm_term=theweatherchannel-wunderground&tcid=CjBmMTM0ZDY4Ni02MWQxLTQ4YzEtYTZkOC0wMmQ4MDg3OTIhMTctdHVjdDQ5OGU0ZDMSDGJhYmJlbHVzYS1zYw)

The App That's Teaching Millennials Spanish in 3 Weeks

Babbel

(L)

Search Locations

Log in (/log...)



★ Popular Cities (member favorites)

San Francisco, CA
64° F Sunny

Manhattan, NY ▲
65° F Cloudy

Atlanta, GA
68° F Cloudy ▼

39.52 °N, 107.78 °W

Eagle County Regional Airport, CO ★ 🏠

☀️ **29° EAGLE COUNTY REGIONAL AIRPORT STATION** (/HISTORY/DAILY/US/CO/RIFLE/KEGE/DATE/2019-10-10?CM_VEN=LOCALWX_PWS DASH) | [CHANGE](#) ✓

[HISTORY](#) (/HISTORY/DAILY/US/CO/RIFLE/KEGE/DATE/2019-10-10)

- [TODAY](#) (/WEATHER/US/CA/SAN-FRANCISCO/KCASANFR1136)
- [HOURLY](#) (/HOURLY/US/CA/SAN-FRANCISCO/KCASANFR1136)
- [10-DAY](#) (/FORECAST/US/CA/SAN-FRANCISCO/KCASANFR1136)
- [CALENDAR](#) (/CALENDAR/US/CO/RIFLE/KEGE/DATE/2019-10)
- [HISTORY](#) (/HISTORY/DAILY/US/CO/RIFLE/KEGE/DATE/2019-10-10)
- [WUNDERMAP](#) (/WUNDERMAP?LAT=39.52&LON=-107.78)

Daily

Weekly

Monthly

August

25

2019

[View](#)



12 AM

1 AM

2 AM

3 AM

4 AM

5 AM

6 AM

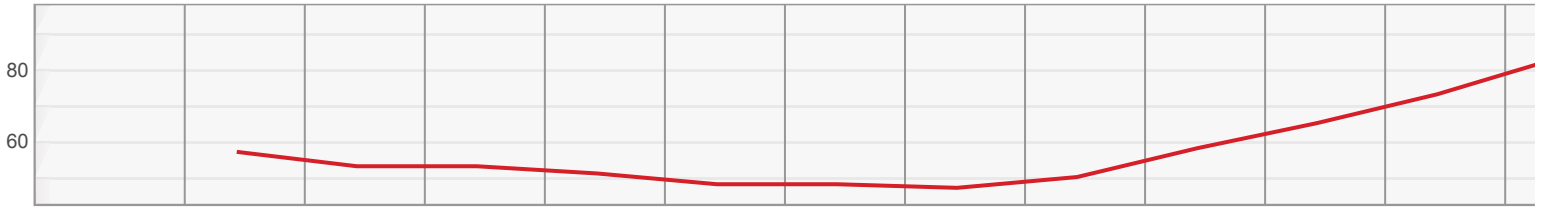
7 AM

8 AM

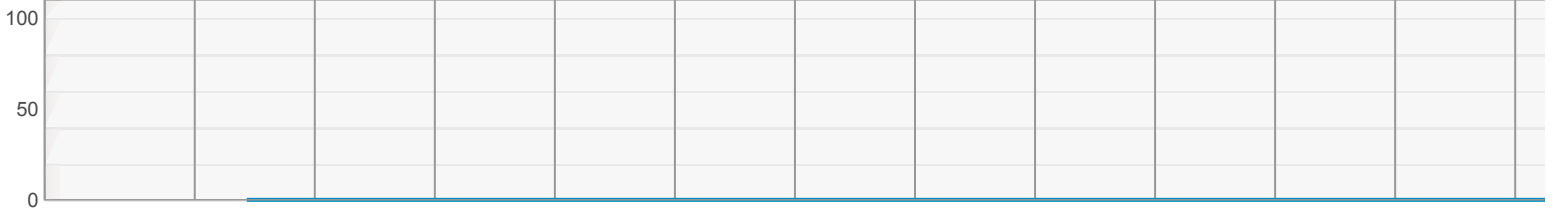
9 AM

10 AM

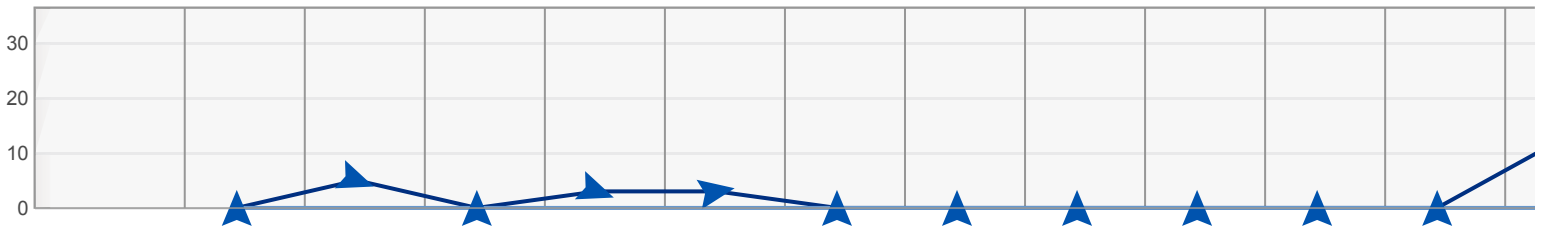
11 AM



Temperature



Precipitation



Wind Wind Direction Gust

Summary

Temperature (° F)	Actual	Historic Avg.	Record	▲
High Temp	89	80	92	
Low Temp	47	49	27	
Day Average Temp	69.54	65	-	
Precipitation (Inches)	Actual	Historic Avg.	Record	▲
Precipitation (past 24 hours from 06:56:00)	0.00	0.02	-	
Dew Point (° F)	Actual	Historic Avg.	Record	▲
Dew Point	35.13	-	-	
High	37	-	-	

Temperature (° F)	Actual	Historic Avg.	Record	▲
Low	33	-	-	
Average	35.13	-	-	
Wind (MPH)	Actual	Historic Avg.	Record	▲
Max Wind Speed	24	-	-	
Visibility	10	-	-	
Sea Level Pressure (Hg)	Actual	Historic Avg.	Record	▲
Sea Level Pressure	23.78	-	-	
Astronomy	Day Length	Rise	Set	▲
Actual Time	13h 21m	6:34 AM	7:55 PM	
Civil Twilight		6:06 AM	8:23 PM	
Nautical Twilight		5:32 AM	8:56 PM	
Astronomical Twilight		4:57 AM	9:32 PM	
Moon: waning crescent		1:11 AM	4:15 PM	

Daily Observations



Time	Temperature	Dew Point	Humidity	Wind	Wind Speed	Wind Gust	Pressure	Precip.	Condition
12:56 AM	57 ° F	35 ° F	44 %	CALM	0 mph	0 mph	23.74 in	0.0 in	Fair
1:56 AM	53 ° F	35 ° F	50 %	ESE	5 mph	0 mph	23.73 in	0.0 in	Fair
2:56 AM	53 ° F	34 ° F	48 %	CALM	0 mph	0 mph	23.73 in	0.0 in	Fair
3:56 AM	51 ° F	34 ° F	52 %	ESE	3 mph	0 mph	23.76 in	0.0 in	Fair
4:56 AM	48 ° F	34 ° F	58 %	E	3 mph	0 mph	23.75 in	0.0 in	Partly Cloudy
5:56 AM	48 ° F	33 ° F	56 %	CALM	0 mph	0 mph	23.76 in	0.0 in	Fair
6:56 AM	47 ° F	34 ° F	61 %	CALM	0 mph	0 mph	23.77 in	0.0 in	Fair
7:56 AM	50 ° F	34 ° F	54 %	CALM	0 mph	0 mph	23.78 in	0.0 in	Fair
8:56 AM	58 ° F	35 ° F	42 %	CALM	0 mph	0 mph	23.77 in	0.0 in	Fair
9:56 AM	65 ° F	36 ° F	34 %	CALM	0 mph	0 mph	23.76 in	0.0 in	Fair
10:56 AM	73 ° F	37 ° F	27 %	CALM	0 mph	0 mph	23.73 in	0.0 in	Fair
11:56 AM	83 ° F	37 ° F	19 %	WNW	12 mph	0 mph	23.71 in	0.0 in	Fair

Time	Temperature	Dew Point	Humidity	Wind	Wind Speed	Wind Gust	Pressure	Precip.	Condition
12:56 PM	87 ° F	37 ° F	17 %	WSW	18 mph	28 mph	23.70 in	0.0 in	Fair
1:56 PM	86 ° F	36 ° F	17 %	WSW	16 mph	30 mph	23.68 in	0.0 in	Fair
2:56 PM	88 ° F	35 ° F	15 %	WSW	24 mph	33 mph	23.66 in	0.0 in	Fair / Windy
3:56 PM	88 ° F	34 ° F	15 %	SW	24 mph	32 mph	23.64 in	0.0 in	Fair / Windy
4:56 PM	89 ° F	34 ° F	14 %	WSW	23 mph	33 mph	23.62 in	0.0 in	Partly Cloudy / V
5:56 PM	88 ° F	35 ° F	15 %	W	13 mph	0 mph	23.63 in	0.0 in	Partly Cloudy
6:56 PM	85 ° F	36 ° F	17 %	SW	14 mph	0 mph	23.63 in	0.0 in	Fair
7:56 PM	82 ° F	36 ° F	19 %	SW	14 mph	0 mph	23.63 in	0.0 in	Partly Cloudy
8:56 PM	78 ° F	36 ° F	22 %	WSW	15 mph	0 mph	23.65 in	0.0 in	Partly Cloudy
9:56 PM	76 ° F	35 ° F	23 %	SSW	8 mph	0 mph	23.66 in	0.0 in	Partly Cloudy
10:56 PM	72 ° F	35 ° F	26 %	WNW	3 mph	0 mph	23.69 in	0.0 in	Fair
11:56 PM	64 ° F	36 ° F	35 %	E	9 mph	0 mph	23.69 in	0.0 in	Fair

**weatherchannel-wunderground&utm_medium=referral&utm_content=thumbnails-b:History Thumbnails:)
weatherchannel-wunderground&utm_medium=referral&utm_content=thumbnails-b:History Thumbnails:)
You May Like**

(https://www.myfinance.com/best-savings-accounts/?utm_campaign=tba_savmf_advbatt_p-na_des_ron_aa_allcset2myfin100&utm_source=taboola&utm_medium=cpc&utm_ntwk=n&utm_site=theweatherchannel-wunderground&utm_content=2+Savings+Accounts+Your+Bank+Doesn%27t+Want+You+To+Know+About&utm_placement_id=1194714)

2 Savings Accounts Your Bank Doesn't Want You To Know About

MyFinance

(https://www.myfinance.com/best-savings-accounts/?utm_campaign=tba_savmf_advbatt_p-na_des_ron_aa_allcset2myfin100&utm_source=taboola&utm_medium=cpc&utm_ntwk=n&utm_site=theweatherchannel-wunderground&utm_content=2+Savings+Accounts+Your+Bank+Doesn%27t+Want+You+To+Know+About&utm_placement_id=1194714)

(http://www.directexpose.com/remarkable-tale-christopher-knight/?utm_source=talas&utm_campaign=M_TS_DE_US_D_ChristopherKnight_v1_1506-He+Didn%27t+Speak+to+Anyone+For+27+Years.+What+Police+Found+Will+Shock+You-https%3A%2F%2Fconsole.brax-cdn.com%2Fcreatives%2F645b8506-d596-4c58-8be5-d60ea1f4ac6b%2Fdownload_3__c74559aa608ca26e34437ba904208d45.600x500.png&utm_term=theweatherchannel-wunderground&utm_medium=M_TS_DE_US_D_ChristopherKnight_v1_1506&utm_content=newnext)

He Didn't Speak to Anyone For 27 Years. What Police Found Will Shock You

Direct Expose

(http://www.directexpose.com/remarkable-tale-christopher-knight/?utm_source=talas&utm_campaign=M_TS_DE_US_D_ChristopherKnight_v1_1506-He+Didn%27t+Speak+to+Anyone+For+27+Years.+What+Police+Found+Will+Shock+You-https%3A%2F%2Fconsole.brax-cdn.com%2Fcreatives%2F645b8506-d596-4c58-8be5-d60ea1f4ac6b%2Fdownload_3__c74559aa608ca26e34437ba904208d45.600x500.png&utm_term=theweatherchannel-wunderground&utm_medium=M_TS_DE_US_D_ChristopherKnight_v1_1506&utm_content=newnext)

(https://tracking.truthfinder.com/?a=102&oc=27&c=396&subtheme=&s1=CM-RON&s2=AG-Desktop&s3=CRE-AshleyBlueShirt+AllLiars&s4=LP-396&s5=&utm_source=taboola&utm_medium=referral)

One Thing All Liars Have in Common, Brace Yourself

TruthFinder People Search Subscription

(https://tracking.truthfinder.com/?a=102&oc=27&c=396&subtheme=&s1=CM-RON&s2=AG-Desktop&s3=CRE-AshleyBlueShirt+AllLiars&s4=LP-396&s5=&utm_source=taboola&utm_medium=referral)

(https://search.yahoo.com/yhs/r/?utm_medium=paid&utm_source=taboola&campaign=us-tbpets-yg-diabmanage3_2-ron-web&campaign_id=2406858&adid=244798879&utm_term=theweatherchannel-wunderground&placement=theweatherchannel-