

Time interval: from 08/24/2014 18:00 to 08/24/2014 22:59 UTC

PABT, Bettles, Bettles Airport (United States).
WMO index: 70174. Latitude 66-55N. Longitude 151-31W. Altitude 196 m.

METAR/SPECI from PABT, Bettles, Bettles Airport (United States).

SA 24/08/2014 22:53-> METAR PABT 242253Z 03005KT 10SM FEW070 FEW200 18/04 A2981
RMK AO2 SLP103 T01830044=
SA 24/08/2014 21:53-> METAR PABT 242153Z 02007KT 10SM FEW080 FEW200 18/04 A2984
RMK AO2 SLP111 T01830044=
SA 24/08/2014 20:53-> METAR PABT 242053Z 03009KT 10SM FEW080 FEW200 17/05 A2987
RMK AO2 SLP121 T01670050 58021=
SA 24/08/2014 19:53-> METAR PABT 241953Z 01006KT 10SM FEW200 15/05 A2989 RMK AO2
SLP131 T01500050=
SA 24/08/2014 18:53-> METAR PABT 241853Z 02007KT 10SM FEW200 13/04 A2991 RMK AO2
SLP138 T01280044=

No short TAF reports from PABT during solicited interval in the database.

No large TAF reports from PABT during solicited interval in the databas

Wind data from Chandalar Shelf DOT

Weather Conditions for CDSA2

Tabular Listing: August 24, 2014 - 20:31 through August 25, 2014 - 21:31 GMT Time(GMT) Temperature
Dew Relative Wind Wind Quality Pressure Sea Level Altimeter

Point Humidity Speed Direction check Pressure

° F ° F % mph in in in

15:14 49.0 41.1 74 1 S OK 26.66 29.99 30.02
14:59 48.0 40.8 76 0 OK 26.66 30.01 30.03
14:44 46.0 39.6 78 0 OK 26.67 30.03 30.03
14:29 45.0 38.6 78 2 NE OK 26.67 30.04 30.04
14:14 46.0 40.8 82 2 ENE OK 26.67 30.03 30.04
13:59 45.0 41.1 86 0 OK 26.67 30.04 30.04
13:44 44.0 39.5 84 1 WNW OK 26.67 30.05 30.04
13:29 44.0 38.6 81 6 W OK 26.67 30.04 30.04
13:14 45.0 39.5 81 1 SSW OK 26.67 30.04 30.04
12:59 45.0 39.5 81 0 OK 26.67 30.04 30.04
12:44 44.0 39.5 84 1 NE OK 26.67 30.04 30.04
12:29 43.0 38.8 85 0 OK 26.67 30.05 30.04
12:14 43.0 38.8 85 1 ENE OK 26.67 30.05 30.04
11:59 45.0 39.2 80 4 W OK 26.67 30.04 30.04

Weather from Atigun Pass Automated system located at the top of the pass along the highway

Past Weather Conditions for ATGA2

Observations prior to selected time: August 24, 2014 - 00:00 AKD

Weather Conditions at August 24, 2014 - 0:00 AKD

0:00 24 Hour Max 24 Hour Min

Temperature 36.9° F 41.2 at 15:00 36.7 at 23:00

Wind Speed 5 mph from ENE 7 at 20:00 1 at 0:00

Wind Gust 10 mph 15 at 20:00 3 at 0:00

Solar Radiation 0.0 W/m*m 309.0 at 14:00 0.0 at 0:00

Soil Moisture 22.0% 23.0 at 10:00 22.0 at 0:00

Battery voltage 13.20 volt 14.20 at 17:00 13.10 at 3:00

Precipitation accumulated since midnight: 0.00", in 24 hours: 0.10"

Tabular Listing: August 22, 2014 - 23:00 through August 24, 2014 - 00:00 AKD Time(AKD) Temperature
Wind Wind Wind Quality Solar Precipitation Snow Precipitation Snow Soil Battery

Speed Gust Direction check Radiation accumulated depth smoothed smoothed Moisture voltage

° F mph mph W/m*m in in in in % volt

0:00 36.9 5 10 ENE OK 0.0 22.40 0.00 22.40 0.00 22.0 13.20

23:00 36.7 7 11 ENE OK 0.0 22.40 0.00 22.40 0.00 22.0 13.30

22:00 37.8 5 9 E OK 1.0 22.40 0.00 22.40 0.00 22.0 13.30

21:00 37.8 6 10 ENE OK 8.0 22.40 0.00 22.40 0.00 22.0 13.40

20:00 37.6 7 15 NE OK 30.0 22.40 0.00 22.40 0.00 22.0 13.90

19:00 39.0 6 11 ENE OK 56.0 22.30 0.00 22.40 0.00 22.0 13.60

18:00 39.9 4 8 NE OK 226.0 22.30 0.00 22.40 0.00 22.0 13.60

17:00 39.2 4 10 ESE OK 109.0 22.30 0.00 22.30 0.00 22.0 14.20

16:00 39.7 4 11 ENE Suspect 82.0 22.40 0.00 22.30 0.00 22.0 13.50

15:00 41.2 3 6 N OK 240.0 22.40 -1.00 22.30 0.00 23.0 14.00


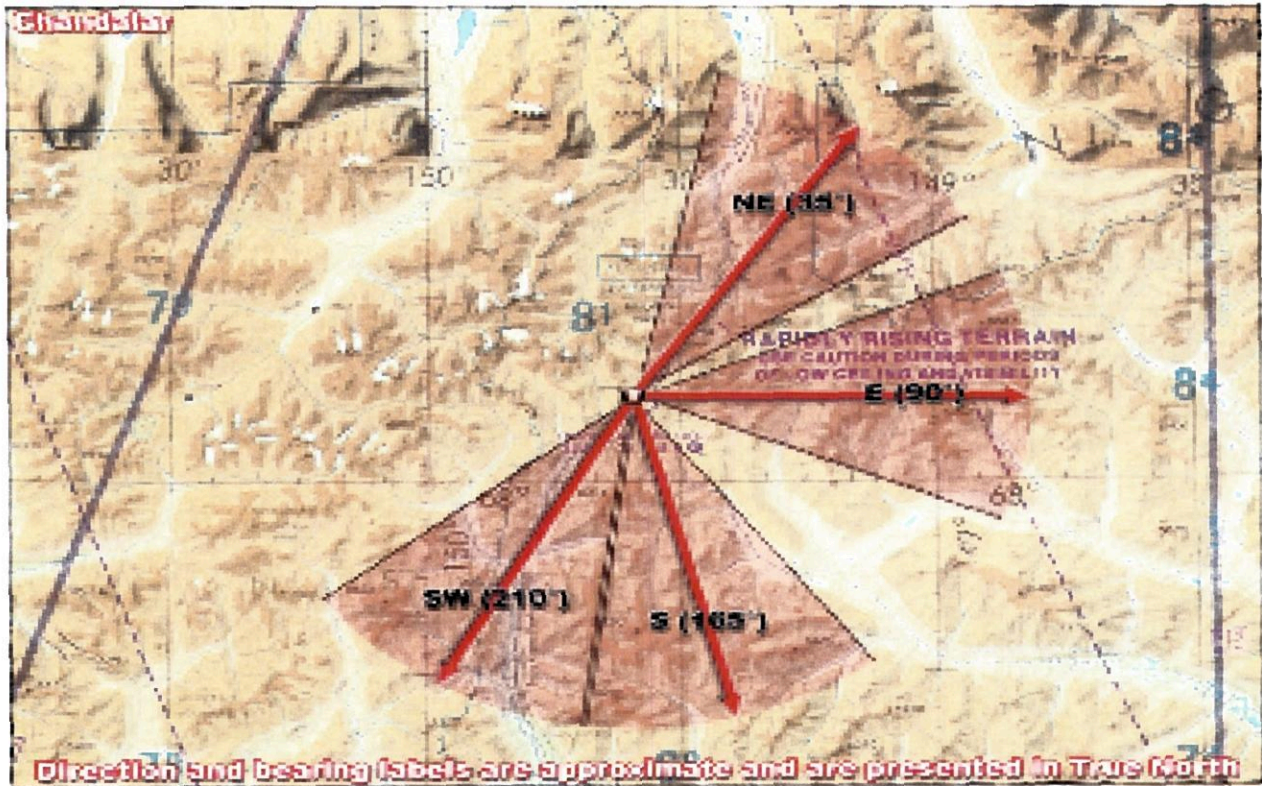
14:00 40.8 3 6 NNE OK 309.0 22.30 0.00 22.30 0.00 23.0 13.50

13:00 38.7 5 10 S OK 201.0 22.30 0.00 22.30 0.00 23.0 13.90

12:00 39.7 5 10 SW OK 257.0 22.30 0.00 22.30 0.00 23.0 13.90

11:00 39.0 4 8 SW OK 186.0 22.30 0.00 22.30 0.00 23.0 13.50

Chandalar Shelf FAA Aviation Weather Camera



Sun 24 Aug 2014 20:04:34 UTC
Sun 24 Aug 2014 12:04:34 AKDT

Chandalar Shelf - NorthEast
See <http://avcams.faa.gov> for more information



FAA supplementary weather product.

Sun 24 Aug 2014 20:14:33 UTC
Sun 24 Aug 2014 12:14:33 AKDT

Chandalar Shelf - NorthEast
See <http://avcams.faa.gov> for more information



FAA supplementary weather product.

Sun 24 Aug 2014 20:24:25 UTC
Sun 24 Aug 2014 12:24:25 AKDT

Chandalar Shelf - NorthEast
See <http://avcams.faa.gov> for more information



Sun 24 Aug 2014 20:34:33 UTC
Sun 24 Aug 2014 12:34:33 AKDT

Chandalar Shelf - NorthEast
See <http://avcams.faa.gov> for more information



Sun 24 Aug 2014 20:44:26 UTC
Sun 24 Aug 2014 12:44:26 AKDT

Chandalar Shelf - NorthEast
See <http://avcams.faa.gov> for more information



Sun 24 Aug 2014 20:54:34 UTC
Sun 24 Aug 2014 12:54:34 AKDT

Chandalar Shelf - NorthEast
See <http://avcams.faa.gov> for more information



Sun 24 Aug 2014 21:04:39 UTC
Sun 24 Aug 2014 13:04:39 AKDT

Chandalar Shelf - NorthEast
See <http://avcams.faa.gov> for more information



Sun 24 Aug 2014 21:14:32 UTC
Sun 24 Aug 2014 13:14:32 AKDT

Chandalar Shelf - NorthEast
See <http://avcams.faa.gov> for more information




Sun 24 Aug 2014 21:24:41 UTC
Sun 24 Aug 2014 13:24:41 AKDT

Chandalar Shelf - NorthEast
See <http://awcams.faa.gov> for more information



Sun 24 Aug 2014 21:34:42 UTC
Sun 24 Aug 2014 13:34:42 AKDT

Chandalar Shelf - NorthEast
See <http://awcams.faa.gov> for more information




Sun 24 Aug 2014 21:44:29 UTC
Sun 24 Aug 2014 13:44:29 AKDT

Chandalar Shelf - NorthEast
See <http://avcams.faa.gov> for more information




Sun 24 Aug 2014 21:54:23 UTC
Sun 24 Aug 2014 13:54:23 AKDT

Chandalar Shelf - NorthEast
See <http://avcams.faa.gov> for more information



Sun 24 Aug 2014 22:04:35 UTC
Sun 24 Aug 2014 14:04:35 AKDT

Chandalar Shelf - NorthEast
See <http://avcams.faa.gov> for more information



Sun 24 Aug 2014 22:14:33 UTC
Sun 24 Aug 2014 14:14:33 AKDT

Chandalar Shelf - NorthEast
See <http://avcams.faa.gov> for more information



Sun 24 Aug 2014 22:24:38 UTC
Sun 24 Aug 2014 14:24:38 AKDT

Chandalar Shelf - NorthEast
See <http://avcams.faa.gov> for more information



FAA supplementary weather product.

Sun 24 Aug 2014 22:34:35 UTC
Sun 24 Aug 2014 14:34:35 AKDT


Chandalar Shelf - NorthEast
See <http://avcams.faa.gov> for more information



FAA supplementary weather product.

Sun 24 Aug 2014 22:44:32 UTC
Sun 24 Aug 2014 14:44:32 AKDT

Chandalar Shelf - NorthEast
See <http://avc.ams.faa.gov> for more information



Sun 24 Aug 2014 22:54:33 UTC
Sun 24 Aug 2014 14:54:33 AKDT

Chandalar Shelf - NorthEast
See <http://avc.ams.faa.gov> for more information

