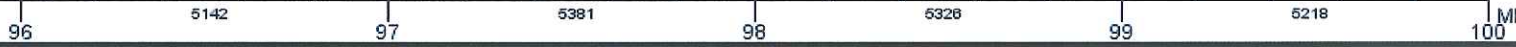




MILE

Mile
MP



INFRASTRUCTURE

UC 95.86
UC 95.90

Y
Y

J
J

95.86
95.90

UC 96.88

Y

J

RUCINS Bridge

UC 97.35

Y

J

97.35

UC 97.96

Y

J

Soldiers Bridge

UC 99.22
UC 99.34

Y
Y

J
J


99.22
99.34


UC 99.22


Y

J

99.22







INFRASTRUCTURE

UC	Y	J	Location
UC 106.33	Y	J	106.33
UC 107.05	Y	J	107.05
UC 107.32	Y	J	107.32
UC 108.18	Y	J	108.18
UC 109.03	Y	J	109.03
UC 109.32	Y	J	109.32
UC 109.86	Y	J	Oak Hill Creek



MILE



INFRASTRUCTURE

"CP 114"

OH 111.20
RIP VAN WINKLE BRIDGE

US 113.93
OH 113.98
OH 114.13
OH 114.17
OH 114.54
OH 114.56

113.93
113.98
PIPE & FOOTBRIDGE
114.17
* FERRY ST
114.56

