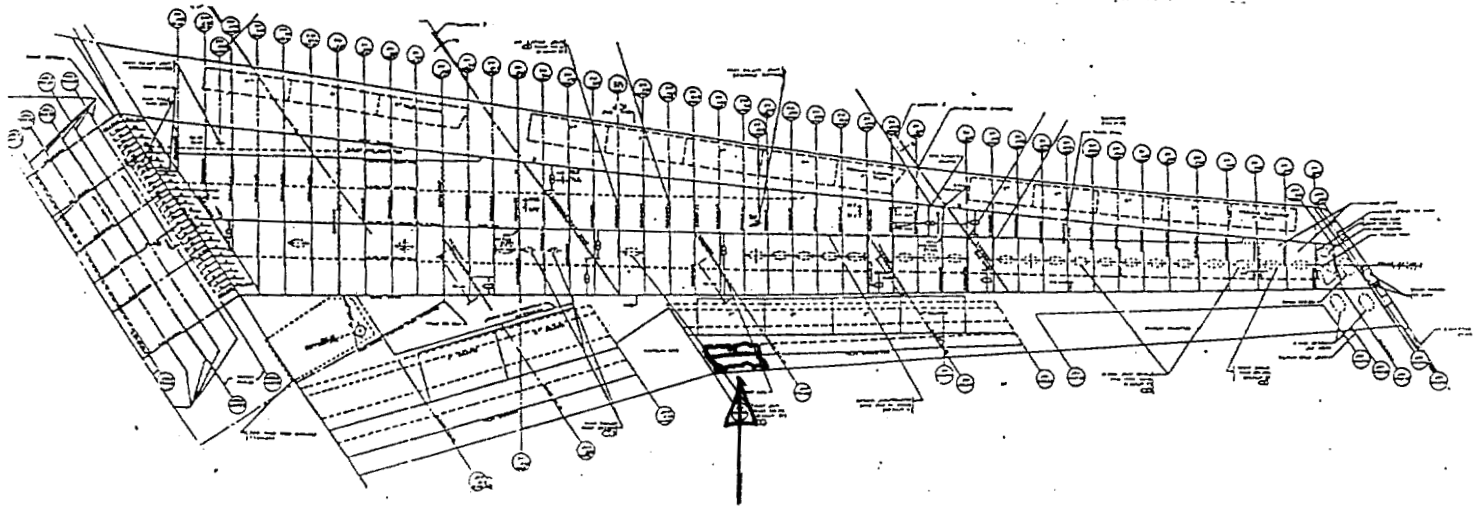


RIGHT WING RW-29

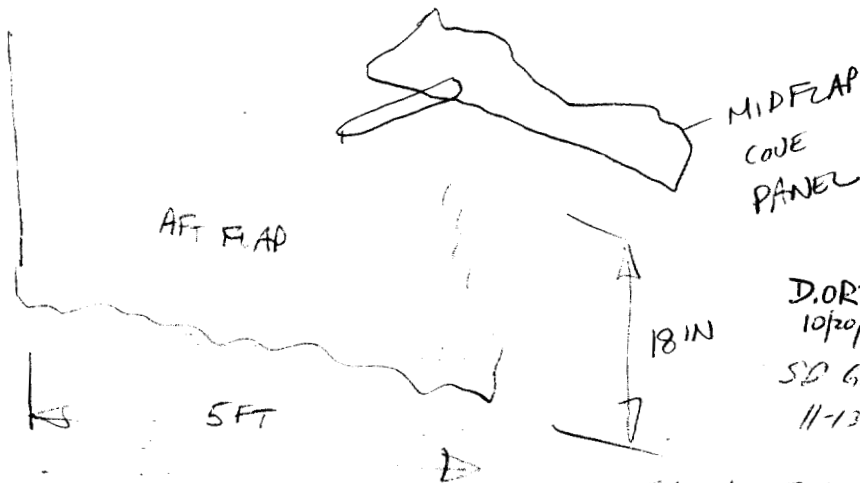
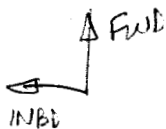


LOG # RW-29
 TARGET # C223

COORD: LAT 40.39.50.14
 LONG 72.37.27.24
 DEBRIS FIELD GREEN

RH WING OUTBD FLAP - AFT FLAP SEGMENT, APPROX
 5 FT OF INBD END OF FLAP, WITH CONNECTED SWING
 ARM AND SMALL (2 FT X 8 IN) PIECE OF MID FLAP
 COVE PANEL. ALL SHOW WATER IMPACT DAMAGE
 WITH SOME BURNING AND SOOT ON TRAILING EDGE.

REFER FIRE AND EXPLOSION GROUP NOTES FOR FIRE DAMAGE



D. ORTH - BOEING
 10/20/96
 SD GREEN ALPHA
 11-13-96

Dennis Santiago IAM
 11-27-96

B. VANDERHEIDEN
 TWA 11/18/96

Stephen F. McQuinn
 FWA 10-24-96
 No Photo