

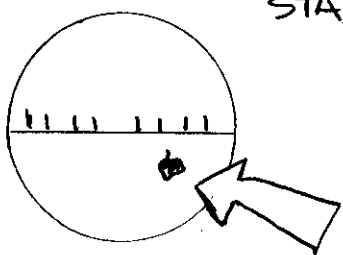
STA 1480 BULKHEAD

LOG # RF 159

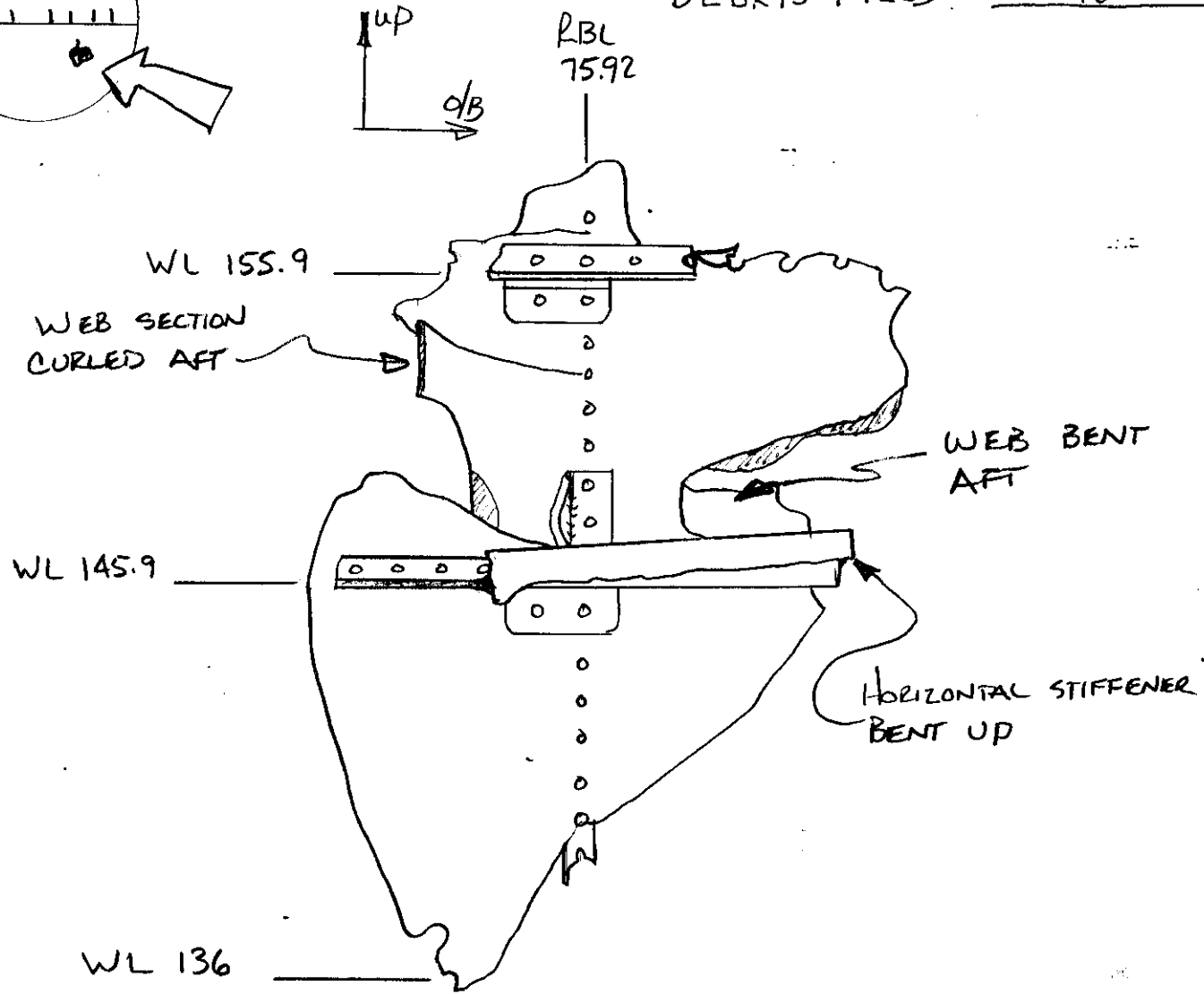
TARGET # D-2130

COORD: LAT _____

LONG _____



DEBRIS FIELD WHITE



VIEW LOOKING FORWARD

- * NO INDICATION OF SOOT OR PENETRATIONS.
- * SEVERAL FRACTURES EXTEND FROM THE EDGE OF THE WEB.
- * THE OUTBOARD END OF THE WL 145.9 HORIZONTAL STIFFENER IS BENT UP AS SHOWN ON SKETCH.
- * SOME SECTIONS OF THE WEB ARE BENT AFT AS SHOWN ON SKETCH.

Dennis Harting IAM
2-11-97

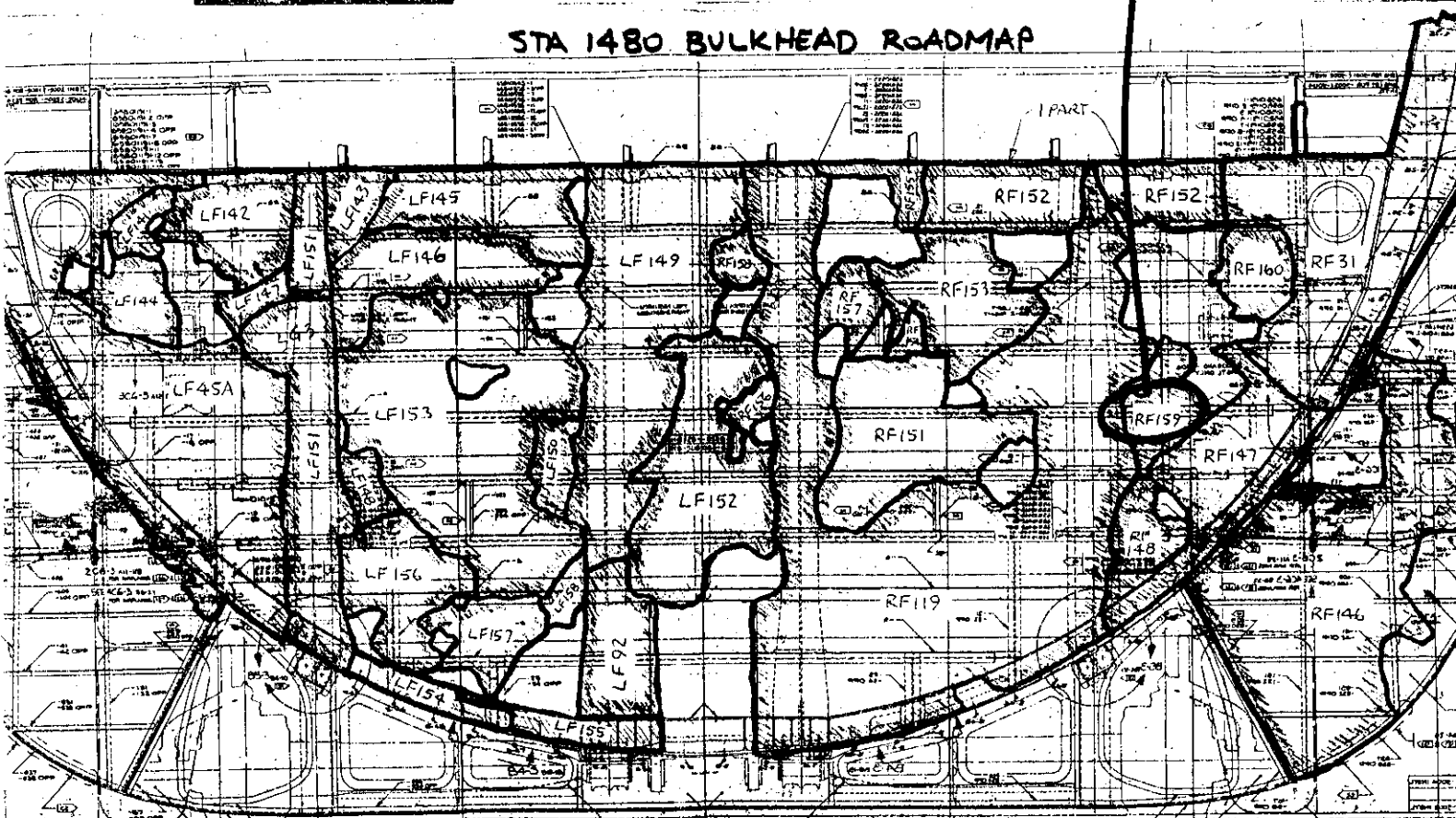
George Judd TWA
3-11-97

Skinner
3/22/92 Boing

Bob Breneman
2/27/97
FAA

LOG #
RF159

STA 1480 BULKHEAD ROADMAP



3 10 74
DRAWN BY
195-3
CHECKED BY

REAR VIEW
BULKHEAD INTL - 5001 AS SHOWN
INTL - 5002 - 5003 - 5004
SAME EXCEPT AS NOTED

SCALE NONE

VIEW BASE
RIGHT SIDE
LEFT SIDE
RIGHT SIDE
LEFT SIDE

6580186531

ER 1 3-13-9006-31-3 1 RE

6580186531

43 of 681
C-455 32

→
→
L
R