

LOG # RF155

TARGET # D2126

COORD: LAT \_\_\_\_\_  
LONG \_\_\_\_\_

STA 1480 BULKHEAD  
RBL 23 TO 41.5 AND  
WL 175.6 TO 186.3

DEBRIS FIELD \_\_\_\_\_

FBI #  
9-26-96-17

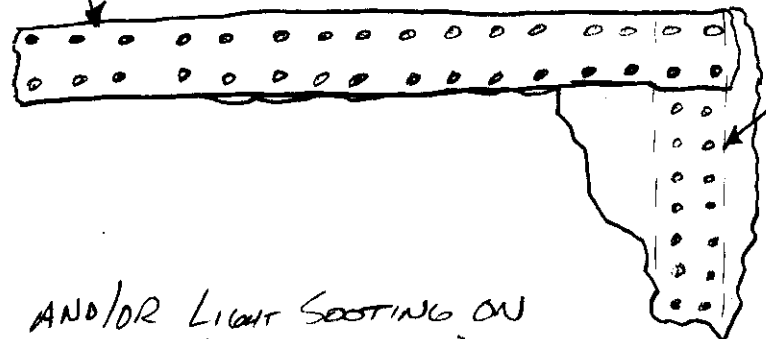
WHITE TAG  
D2126

RBL 23

UPPER CHORD OF BULKHEAD  
FAILED IN RADIUS

RBL  
39.99

WL 186.3



VERTICAL  
STIFFENER  
STILL ATTACHED  
TO FWD SIDE

\* SOILING AND/OR LIGHT SCOOTING ON  
FWD SIDE OF BULKHEAD

WL 175.6

RBL 41.5

*Robert A. Steg* TWA 2-27-97


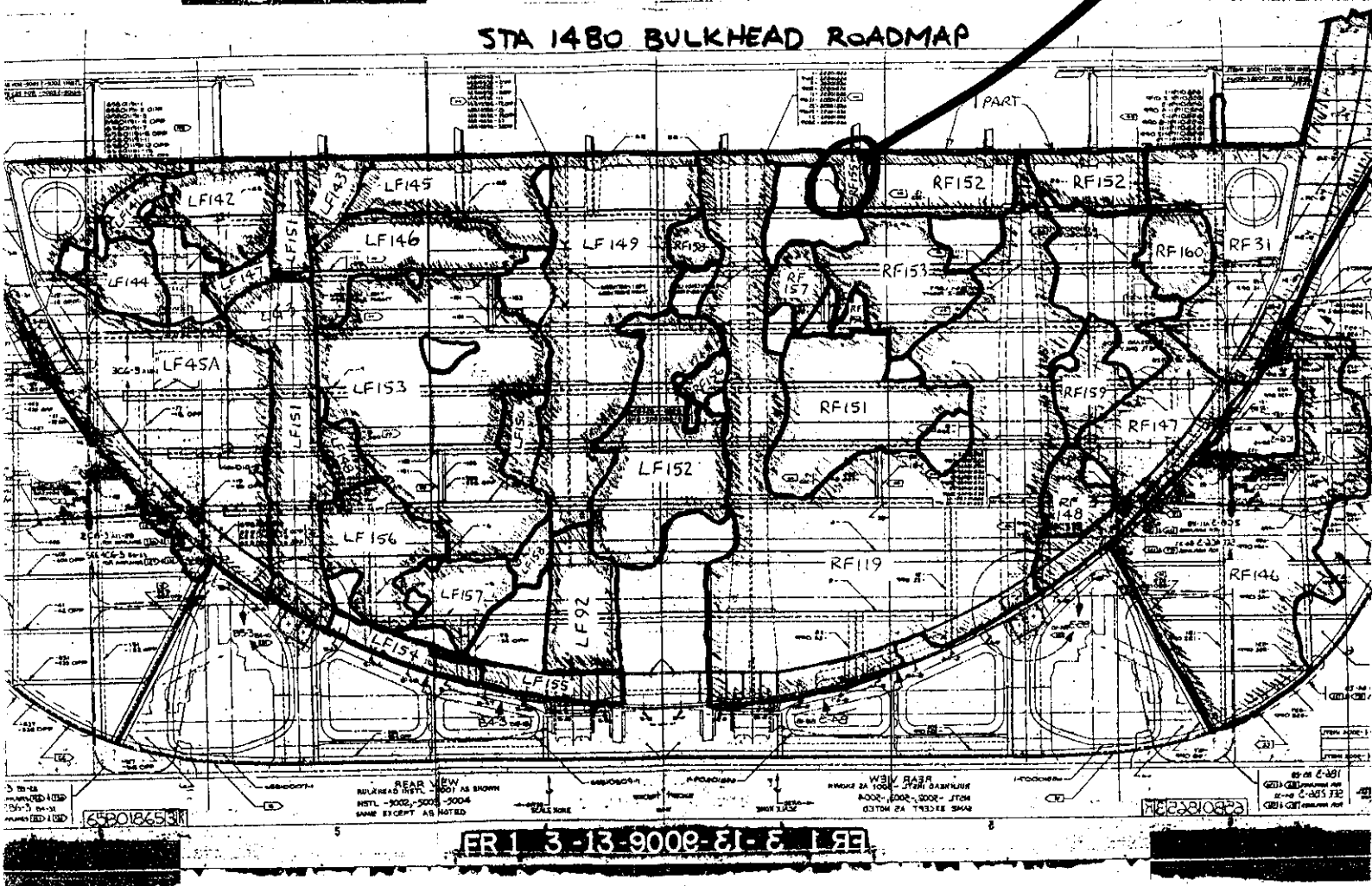
Dennis Santiago IAM  
3-11-97  
Stephen F. Klupach Jr  
FAA-03-14-97

Mike O. Johns - ALPA  
3-18-97

R. Harawa 3/22/97  
Boeing

LOG#  
RF155

STA 1480 BULKHEAD ROADMAP



Stephen F. Wapack Jr.  
Fm - 03-14-77