

Log Nbr: R-1

TARGET: _____

COORD

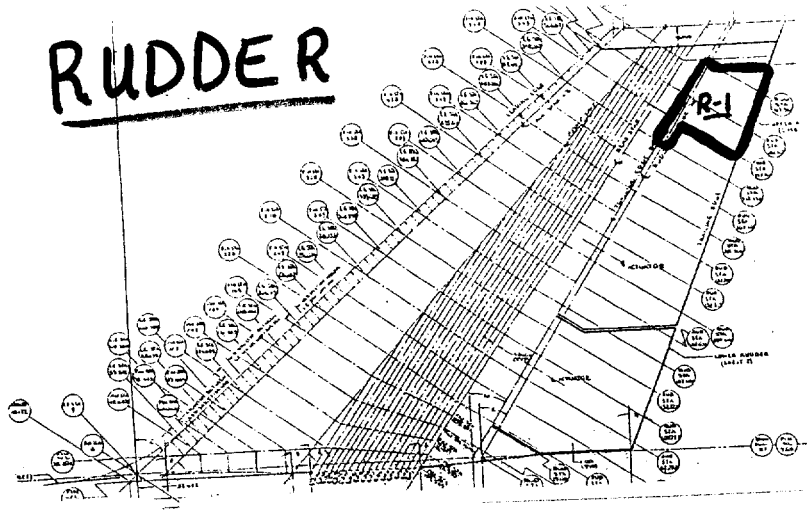
LAT: _____

Long: _____

DEBRIS FIELD BLUE

TAG Nbr: E2032

RUDDER



R-1 IS A SECTION OF UPPER RUDDER FROM RUDDER STA. 332 AND ABOVE, LEADING EDGE TO TRAILING EDGE, MEASURING 6' X 7' APPROX. THE BEAM WEB THAT SUPPORTS THE HINGE IS TORN AND TWISTED BELOW THE HINGE POINT, STA 382, THE HINGE HAS THE CONNECTION BOLT STILL ATTACHED. ALL COUNTERWEIGHTS MISSING AND SUPPORTING STRUCTURE DAMAGED. LOWER RIGHT SIDE TRAILING EDGE WEDGE HAS A 15" X 3" (APPROX.) SECTION OF SKIN MISSING. OUTER SKINS HAVE SOME PUNCTURES AND MINOR SURFACE ABRASIONS. LEADING EDGE SEAL SHROUD BELOW HINGE HAS IMPACT DAMAGE. LEADING EDGE AT STATION 332 MATES WITH R-2.

[Signature] 12-16-96 TAA

K Harauer TBC
12/13/96

[Signature] -ADA
12-13-96

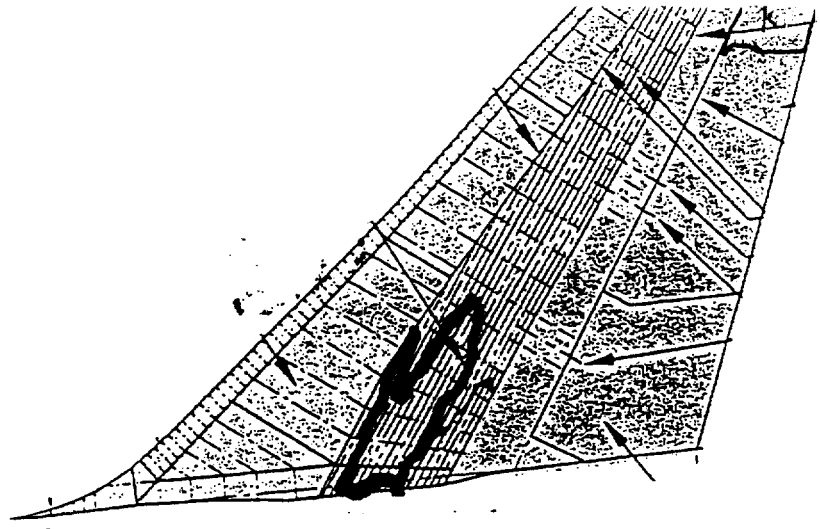
Dennis Santiago IAM
12-16-96

Stephen F. Heppell IAM
01-10-97

R 1

LOCN

BLUE TAG E 2032



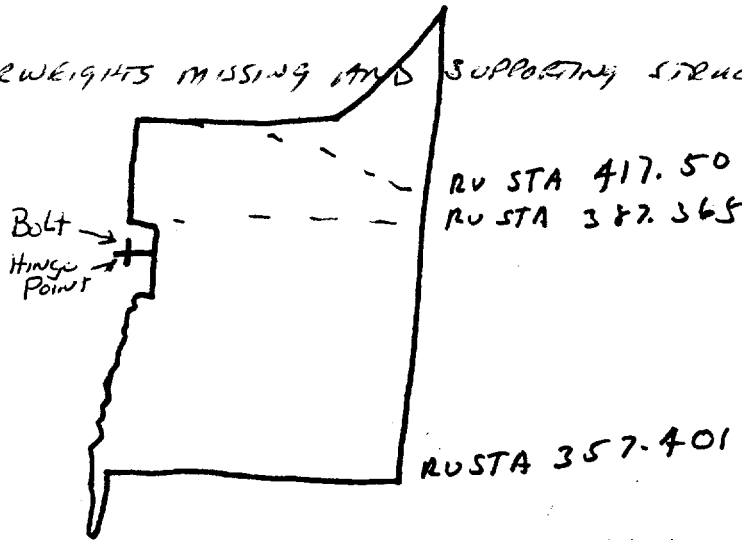
Floating Piece

R I - upper Rudder section MEASURES
Approximately 6' x 7'

ENcompasses Rudder Station 417.50 STA 387.365 &
STA 357.401

~~Trailing Edge~~ Beam is Torn & Twisted below STA 382
Hinge point that has a Bolt still attached
~~Condition of outer surface on Lft & Rht side
in fair condition~~

ALL COUNTERWEIGHTS MISSING AND SUPPORTING STRUCTURE DAMAGED



Stephen F Klapachon FAA
11-27-96

Dennis Santiago IAM
12-12-96

Tom Tuchs FAA
12-12-96

~~R Han over TUC~~
12-12-96

~~R Han over TUC~~
12-12-96