

SEGMENTS OF THE LHS STA 1350
BULKHEAD, BELOW WL 190,
OUTB'D OF LBL 57.50

LOG # LF178

TARGET #

COORD: LAT
LONG

DEBRIS FIELD

LF178 LOG #	FBI #	TAG #	DEBRIS FIELD
A	9-9-96-49	Z3115	GREEN
B	9-9-96-49	Z2905	GREEN
C	9-9-96-49	Z2906	GREEN
D	11-14-96-83	Z4073	GREEN
E	9-9-96-49	Z2907	GREEN
F	11/11/96-7		
G	9-30-96-1		
H	9-24-96-16		
I	8-22-96-5	C2487	GREEN

- ALL PARTS ARE FREE OF SOOT, EXCEPT FOR BOTH SIDES OF THE LF178C SPLICE PLATE THAT EXTENDS IN B'D OF LBL 98.58

Laife D. Johnson - ALPA
3-19-97

Chanderkumar
3/21/97 TWA

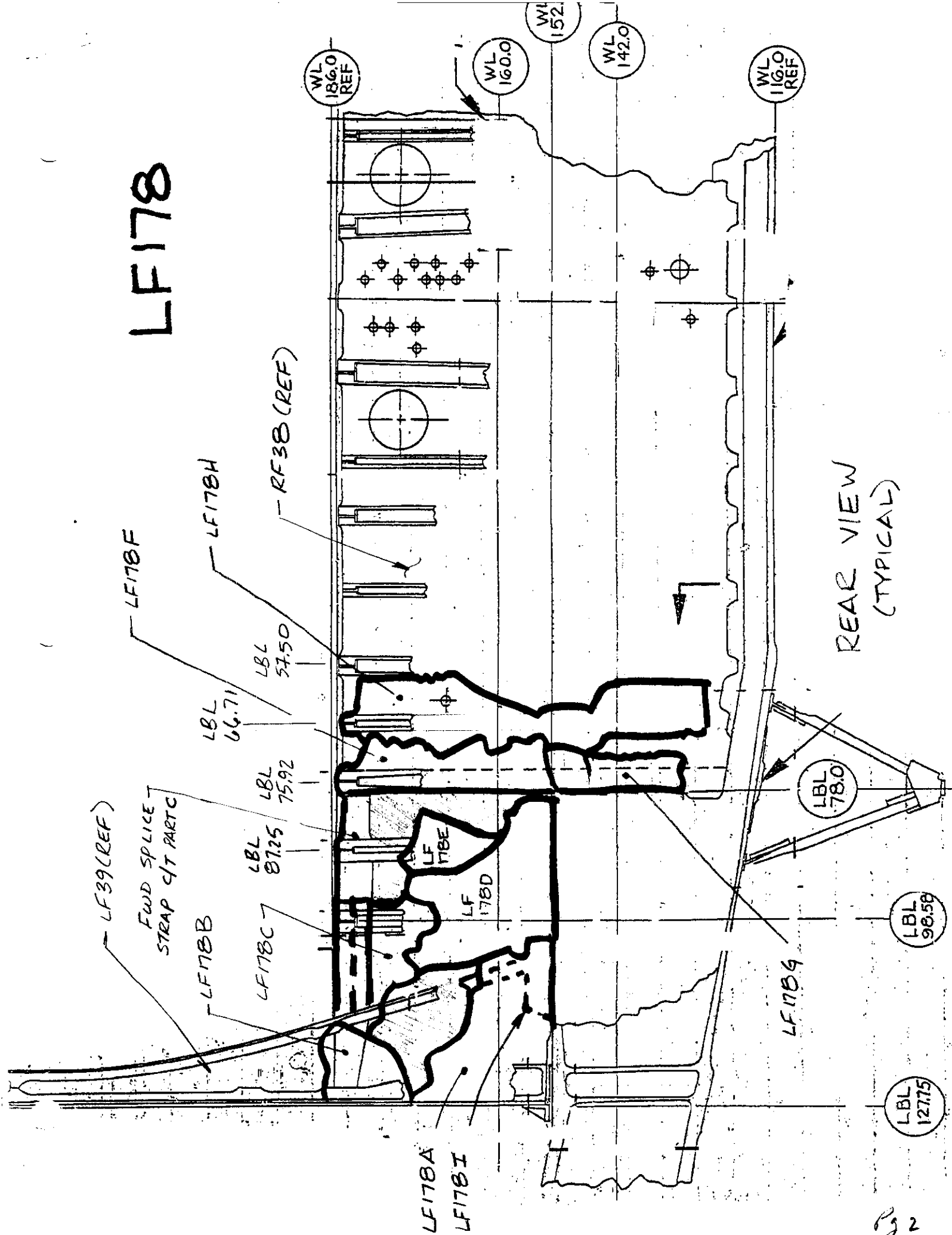
Dennis Antiego - IAM
3-21-97

Tom Redman
FMA 3-28-97

Pg 1 of 7

P. Hanover
3/17/97

LF178



WL 186.3

9-9-96-49

9-9-96-49

B

C

MISSING

A

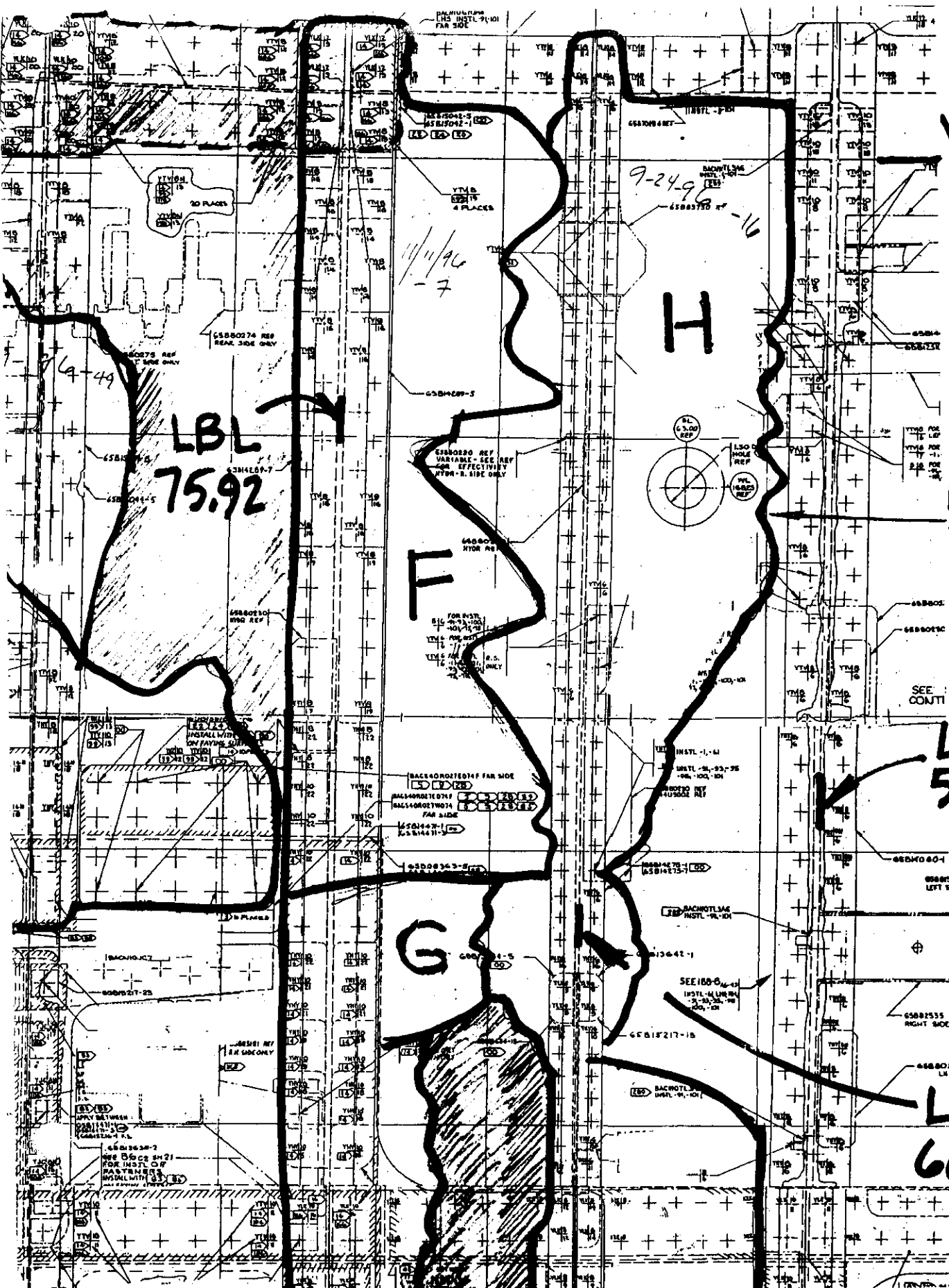
D

LBL
127.75

LF 178

EDGE
OF 'D'

I



WL
180

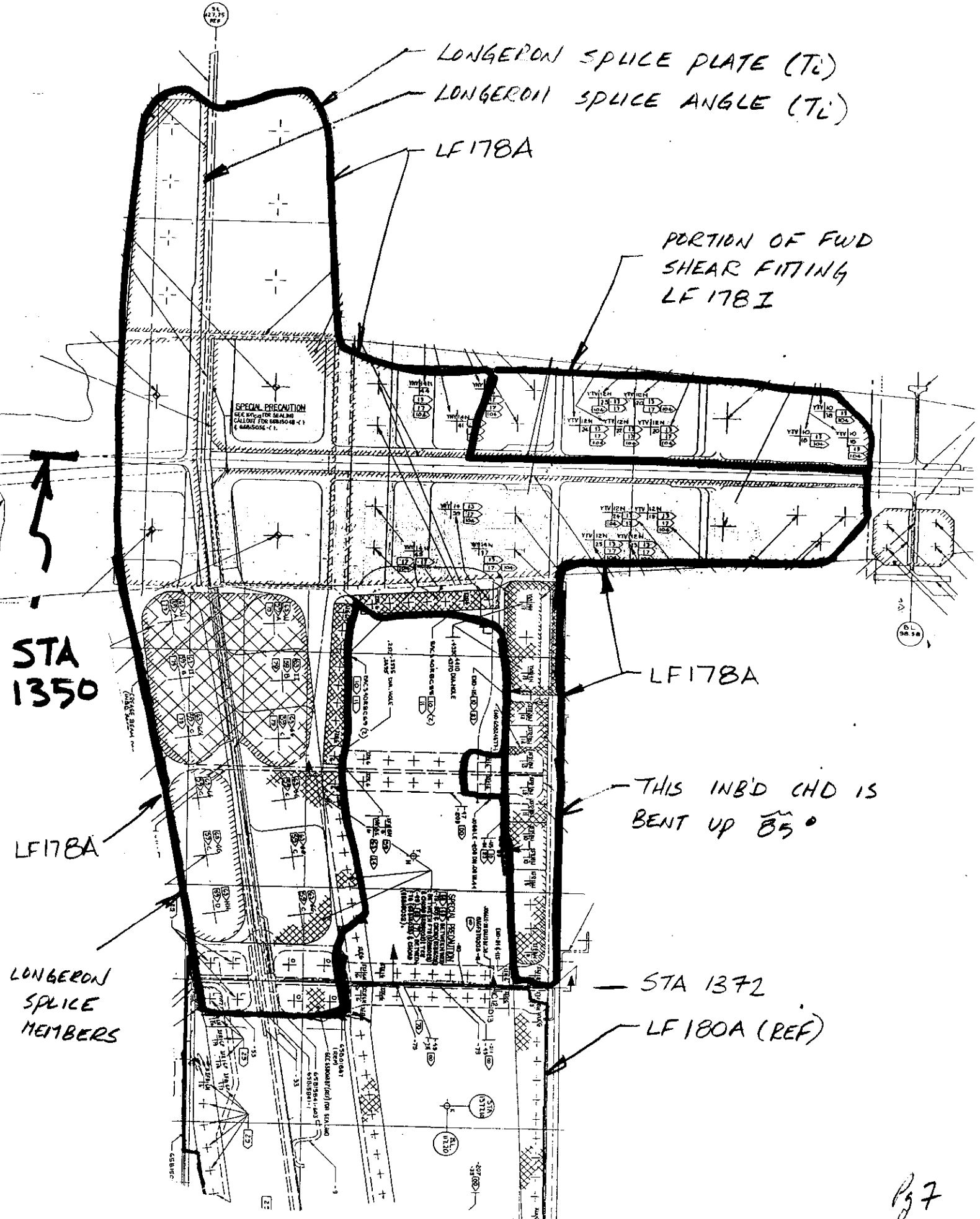
LBL
75.92

MATES
WITH
RF-38

LBL
57.50

LBL
66.71

← LBL 127.75



LONGERON SPLICE PLATE (TL)

LONGERON SPLICE ANGLE (TL)

LF178A

PORTION OF FWD SHEAR FITTING LF178I

SPECIAL PRECAUTION
SEE NOTE FOR SCALE
CALLOUT FOR 6885048-1
(6885054-1)

STA 1350

LF178A

THIS INBD CHD IS BENT UP 85°

LF178A

STA 1372

LF180A (REF)

LONGERON SPLICE MEMBERS