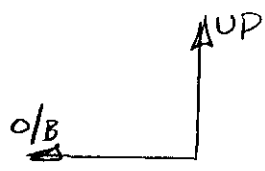
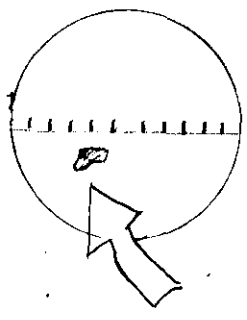


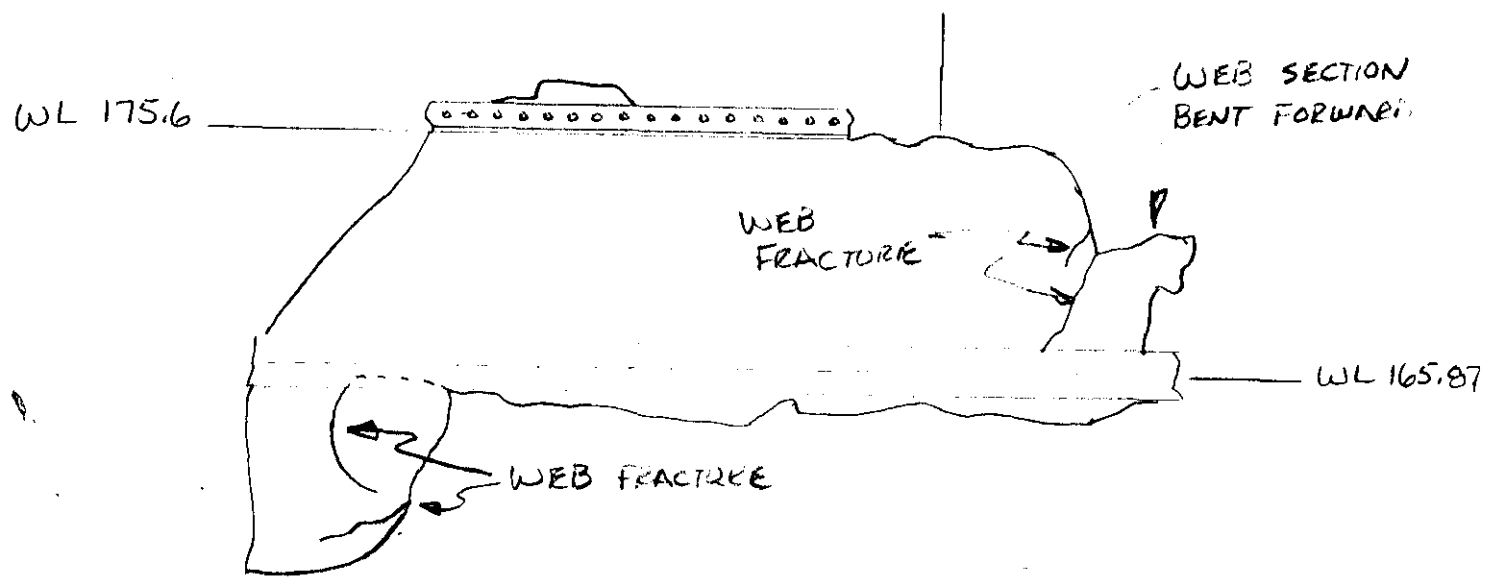
LOG # LF 146
 TARGET # C-729
 COORD: LAT _____
 LONG _____

STA 1480 BULKHEAD
VIEW LOOKING FORWARD

DEBRIS FIELD GREEN



LBL
 33.99



- * NO INDICATION OF SOOTING OR PENETRATIONS
- * HORIZONTAL STIFFENER AT WL 175 IS MISSING THE UPSTANDING LEFT.
- * SEVERAL LOCATIONS ON WEB FRACTURED AS SHOWN
- * SMALL SECTION OF WEB BENT FORWARD AT FRACTURE LINE AS SHOWN.
- * HORIZONTAL STIFFENER AT WL 165.87 IS BENT DOWN INBOARD OF LBL 33.99, NOT SHOWN ON SKETCH

Reference 3/22/97
 Boeing

Keith D. Johnson - ALPA
 3-21-97

Dennis Santiago IAM
 3-13-97

George D. ...
 3-13-97

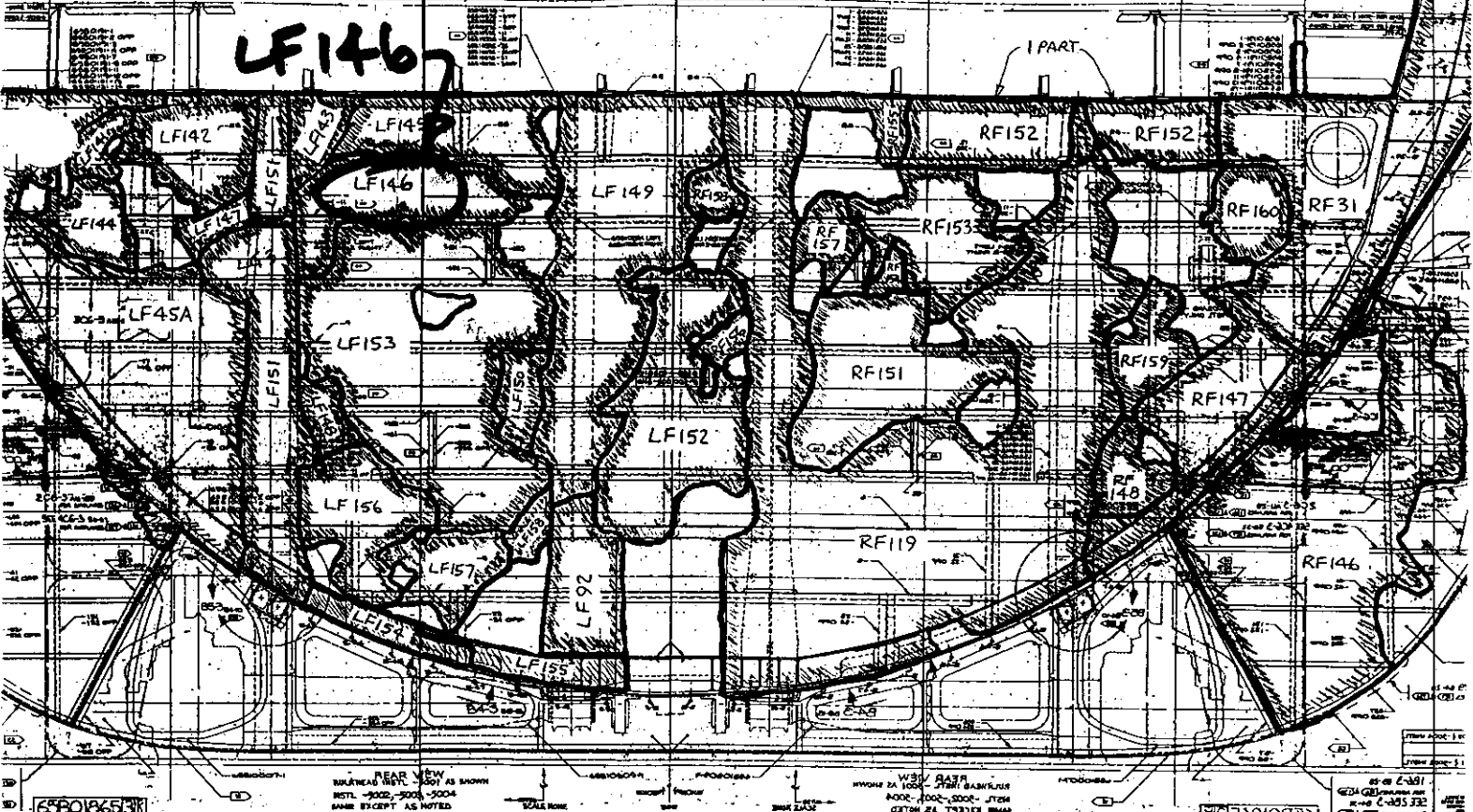
Bob ...
 2/26/97 FMA

LOG#

STA 1480 BULKHEAD ROADMAP

LF146

1 PART



NEAR VIEW
RELATIVE TO 100' AS SHOWN
INTL. - 2000, - 3000, - 5000
SCALE EXCEPT AS NOTED

W31/ BATH
WHOLE SA 100' - PART BATH/US
R300' - 400' - 500' - 1700'
GIVEN SA THREE BATH

10-18-2-387
10-18-2-387
10-18-2-387

ER 1 3-13-9009-31-E 1 RE

←
L

→
R