

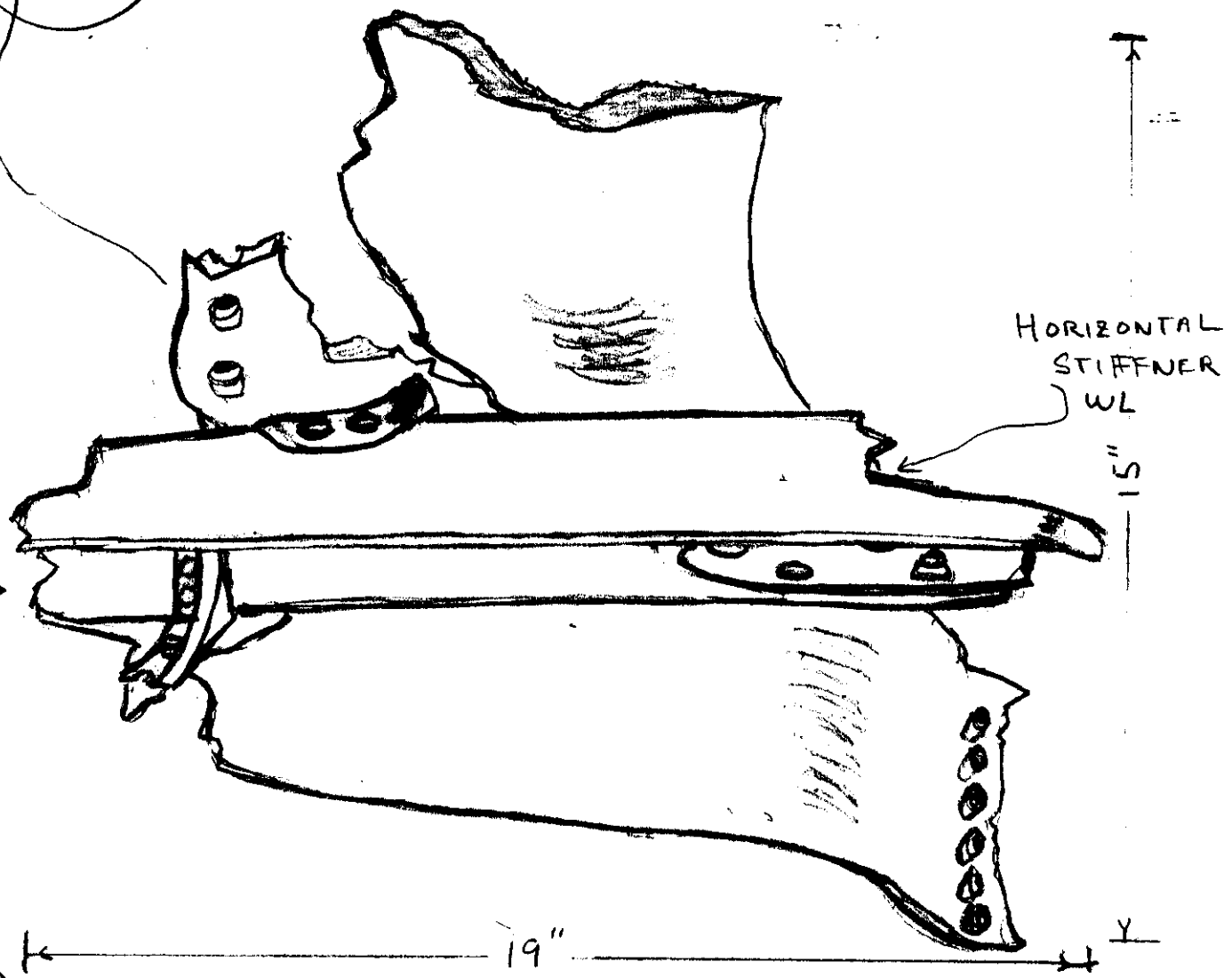
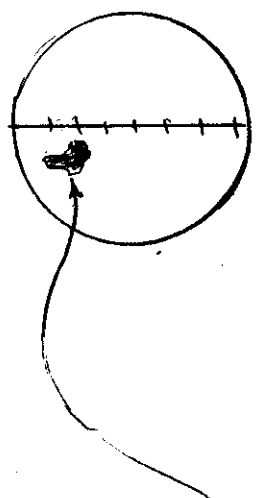
LOG # LF 144

TARGET # D-2121

COORD: LAT _____
LONG _____

VIEW LOOKING FORWARD
FROM AFT SIDE OF BULKHEAD

DEBRIS FIELD _____



*High D Johnson Al PA
3-21-97
Rtharauer 3/22/97
Boeing*

SEGMENT OF PRESSURE BULKHEAD 1480. PIECE IS APPROX. 19 INCHES WIDE BY 15 IN HIGH. ENCOMPASSES WEB STA. LBL 101 TO LBL 89 AND WL 155.9 UPTO WL 173 (APPROX).

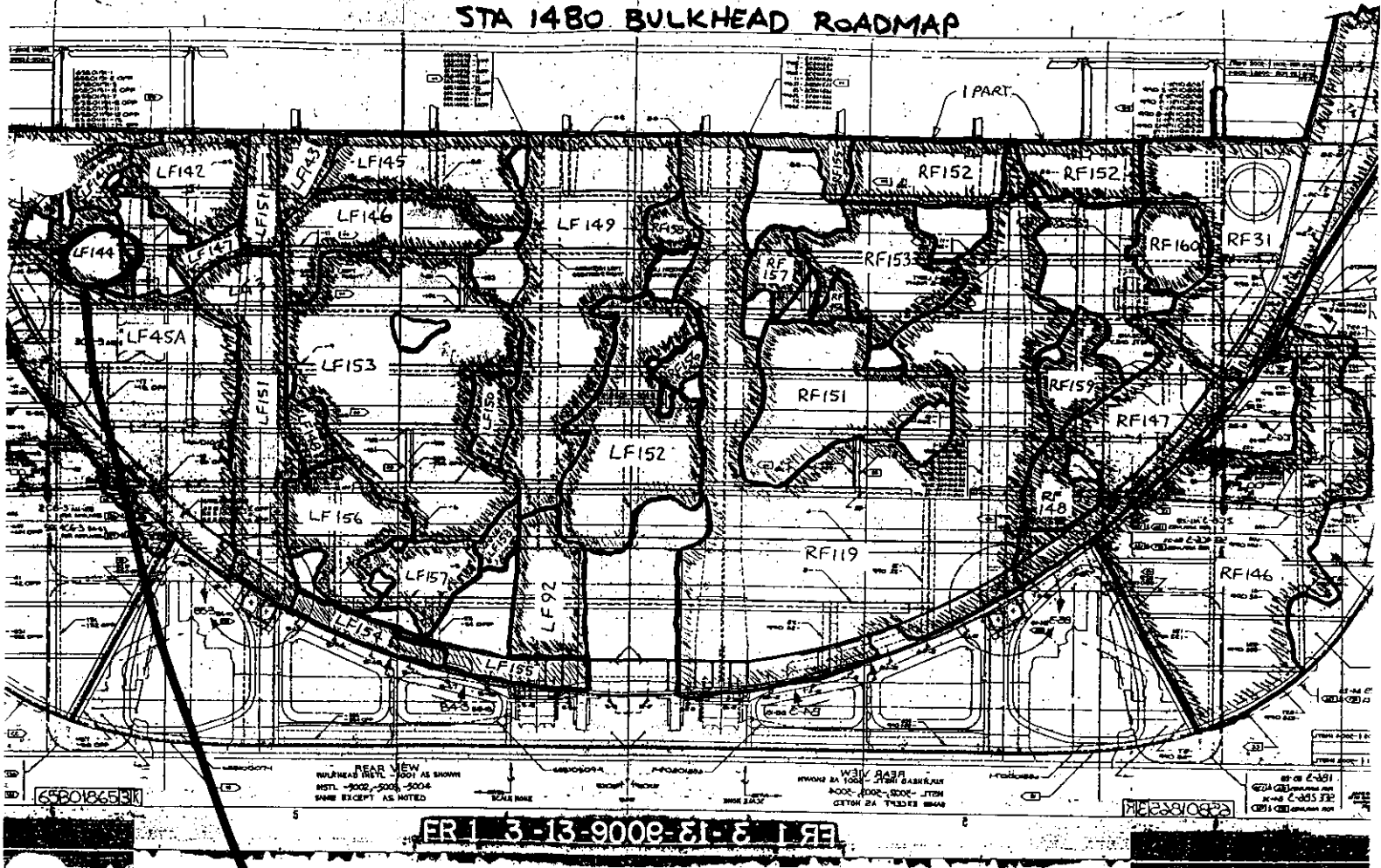
NO APPARENT SOOTING OR PENETRATION ON FWD OR AFT SIDES.

*Dennis Santiago IAM
3-13-97*

*George Dool TWA
3-12-97*

*Tom Tedino
FAA 02-26-97*

STA 1480 BULKHEAD ROADMAP



L ← → R

LOG#
LF144