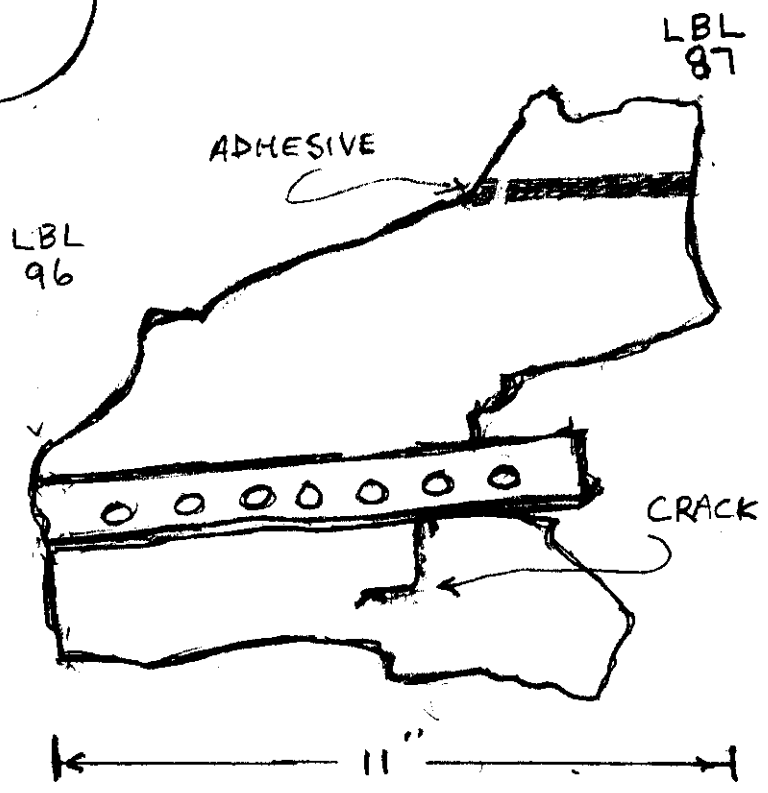
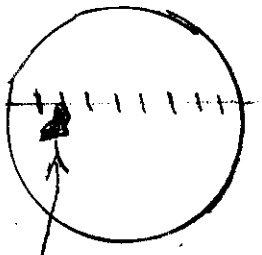


LOG # LF 141

TAD TARGET # Z-2888

COORD: LAT _____
LONG _____

DEBRIS FIELD _____



SEGMENT OF PRESSURE BULKHEAD 1480. PIECE IS APPROX. 11 INCHES WIDE BY TEN INCHES HIGH. IT ENCOMPASSES WEB STA. LBL 87 TO LBL 96 AND WL 173 TO WL 186 (APPROX).

SEVEN FASTNERS STILL ATTACHED TO STIFFENER. NO APPARENT SCOOTING OR PENETRATIONS FWD OR AFT SIDES.

*Reference
3/22/97 Boeing*

VIEW LOOKING FWD FROM AFT. SIDE OF BULKHD.

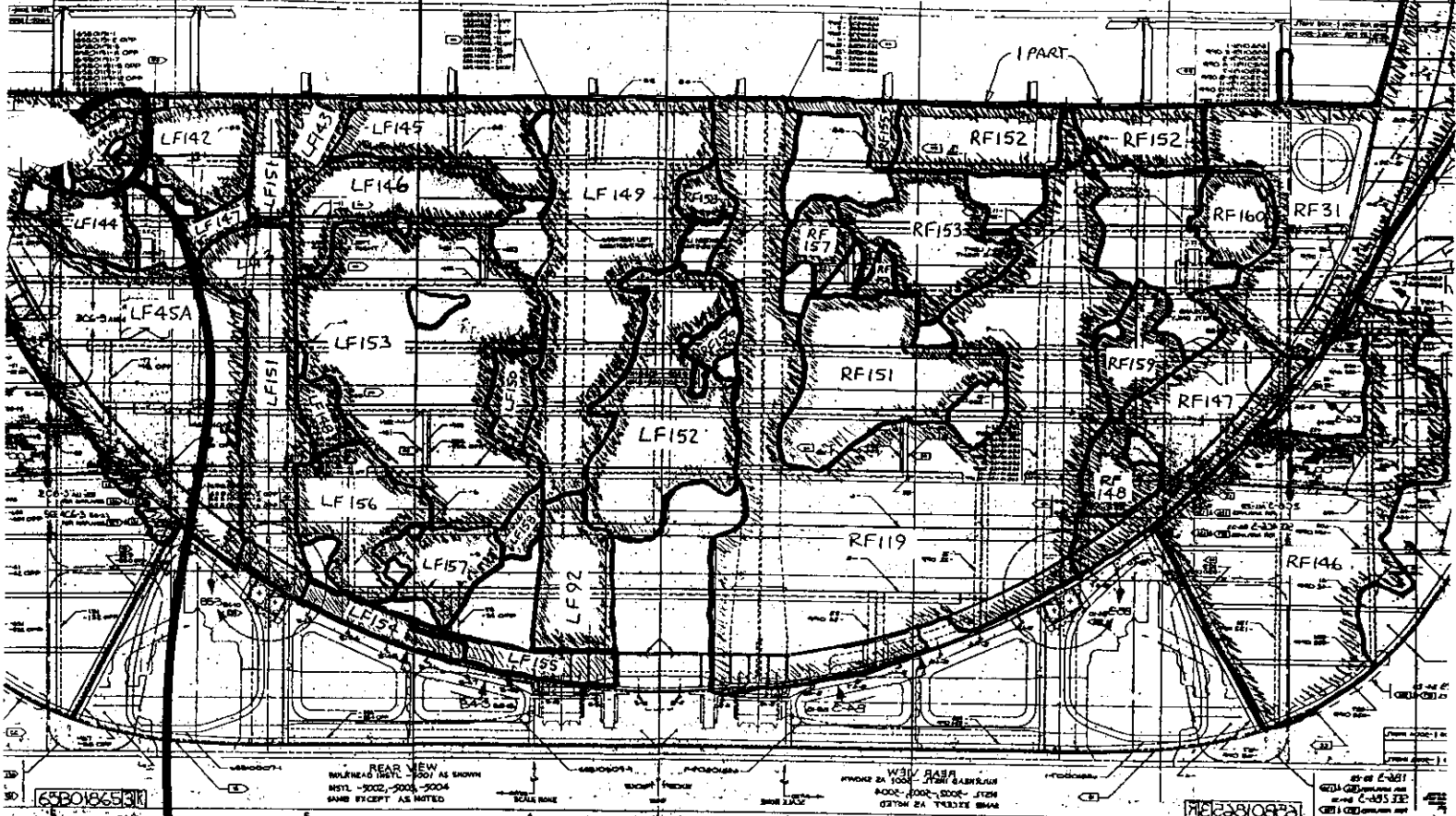
*Dennis Santiago IAM
3/12/97*

*George Judd TWA
3-12-97*

*Tom Tatum
FAA 02-26-97*

*Yield Point ALPA
3-21-97*

STA 1480 BULKHEAD ROADMAP



ER 1 3-13-9008-31-E 1 RF

← L → R →

LOG #
LF141