

NTSB Investigation ERA15FA362  
N22721 – Cessna 150H  
Morrisville, New York  
September 20, 2015

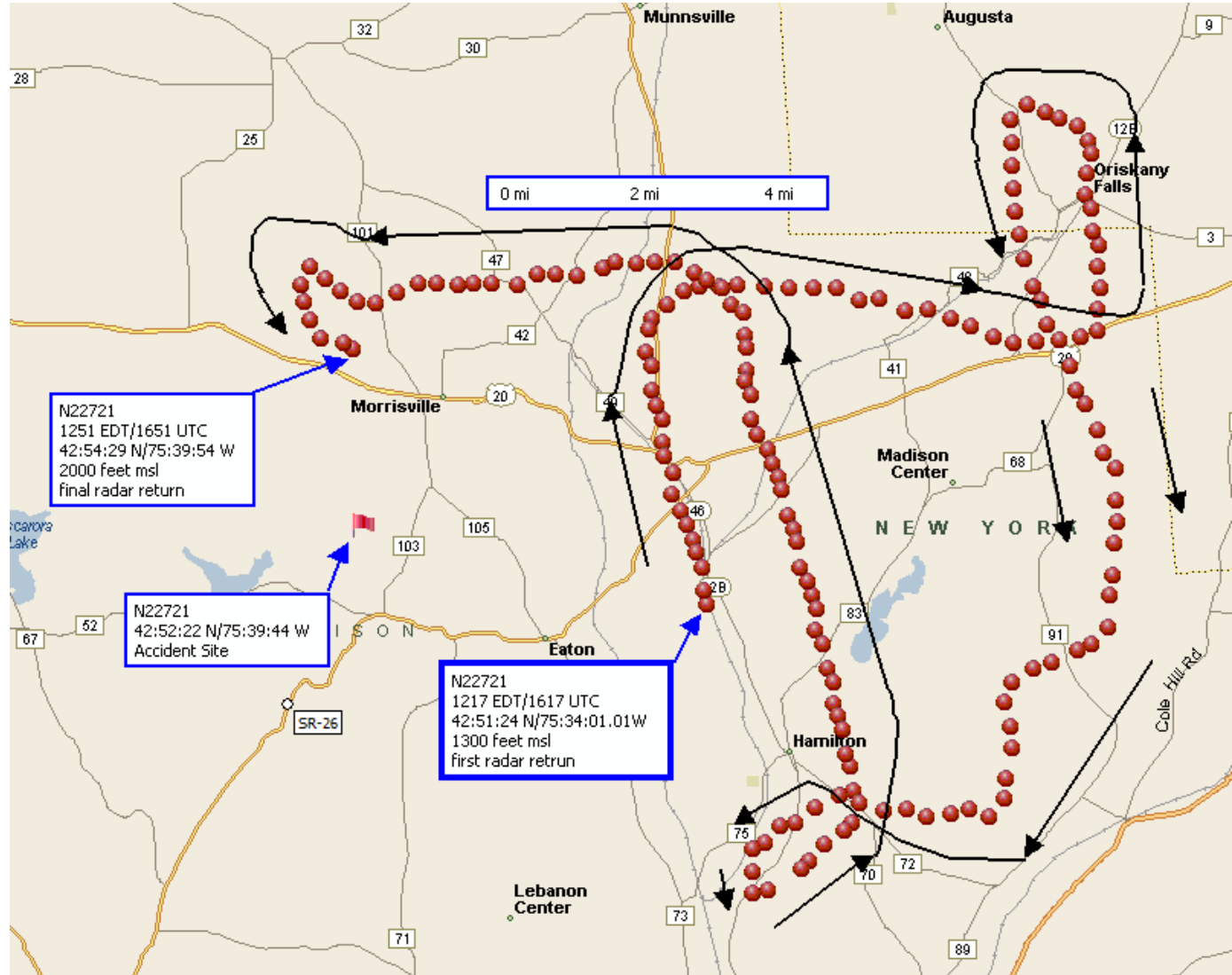
ERA15FA362

The suspected radar flight track of N22721, a Cessna 150H, is indicated by red dots.

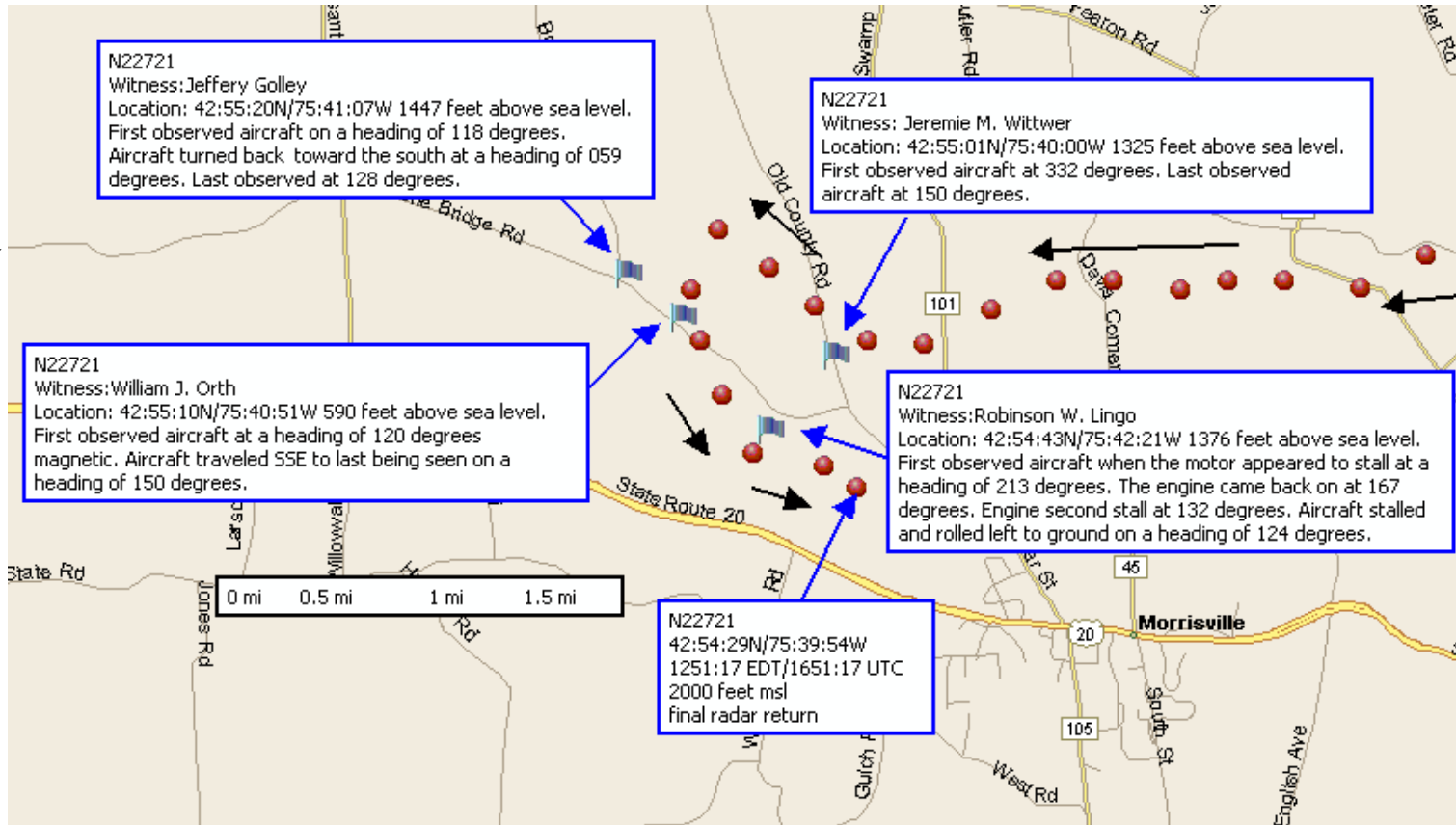
The direction of flight is indicated by black arrows.

The accident site is indicated by a red flag.

The radar data was derived from the Ramsen air route surveillance radar located at  
43:20:43.79N/75:14:56.37W  
in Utica, New York.



N22721  
September 20, 2015  
Morrisville, NY



The suspected radar flight track of N22721, a Cessna 150H, is indicated by red dots.

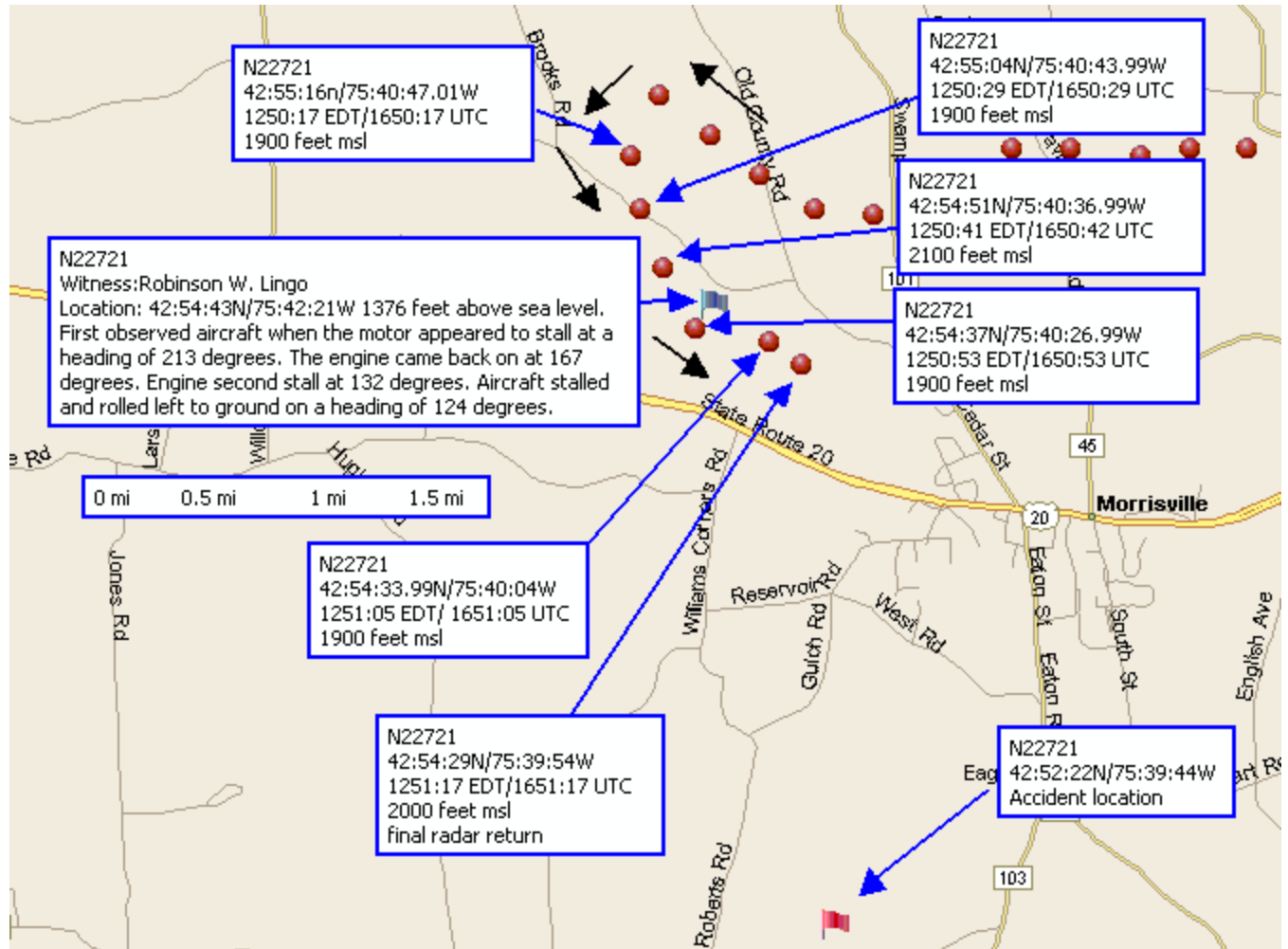
The direction of flight is indicated by black arrows.

The witness locations are indicated by blue flags.

The accident site is indicated by a red flag.

N22721  
September 20, 2015  
Morrisville, NY

ERA15FA362



The suspected radar flight track of N22721, a Cessna 150H, is indicated by red dots.

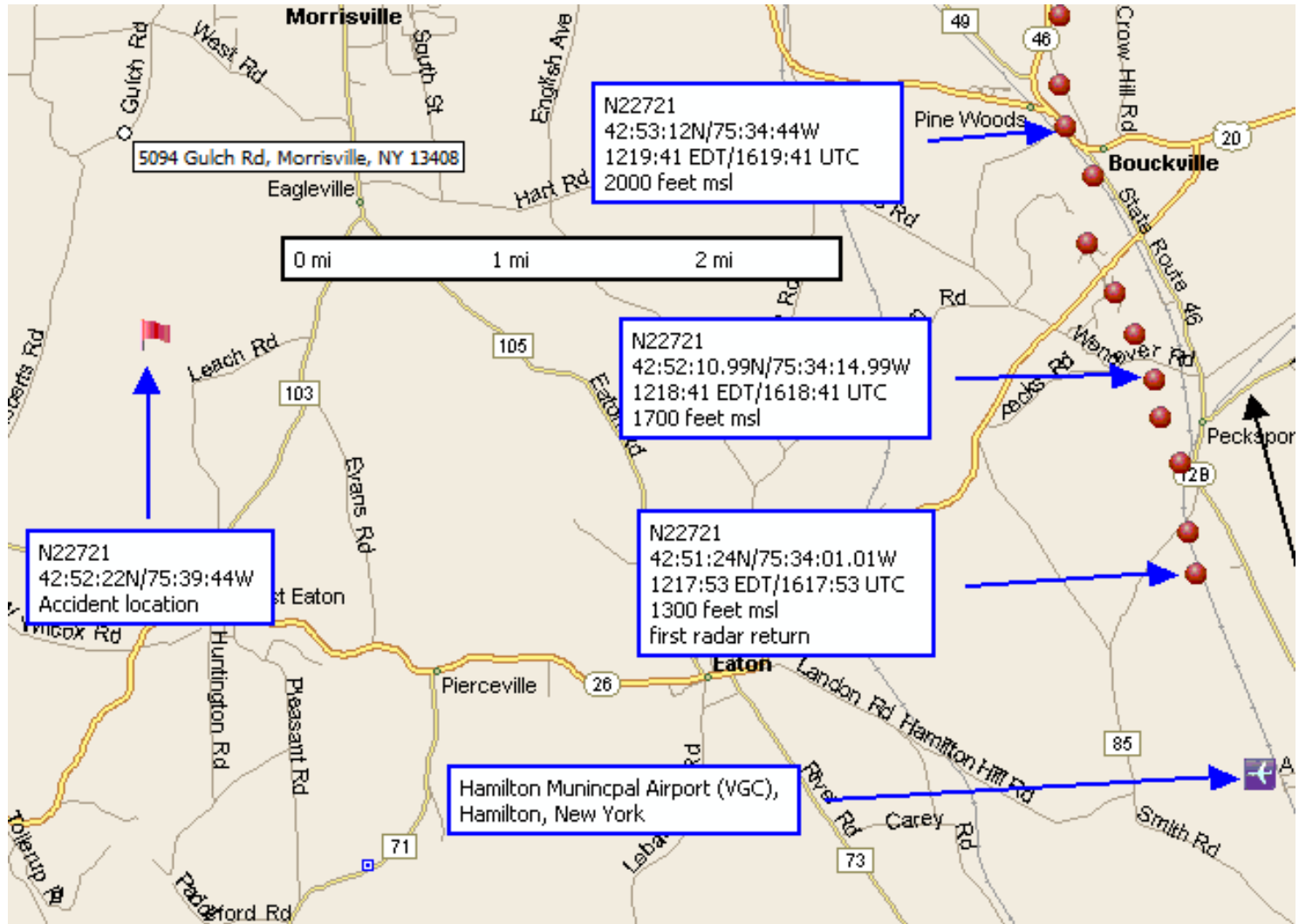
The direction of flight is indicated by black arrows.

The witness location is indicated by a blue flag.

The accident site is indicated by a red flag.

N22721  
September 20, 2015  
Morrisville, NY

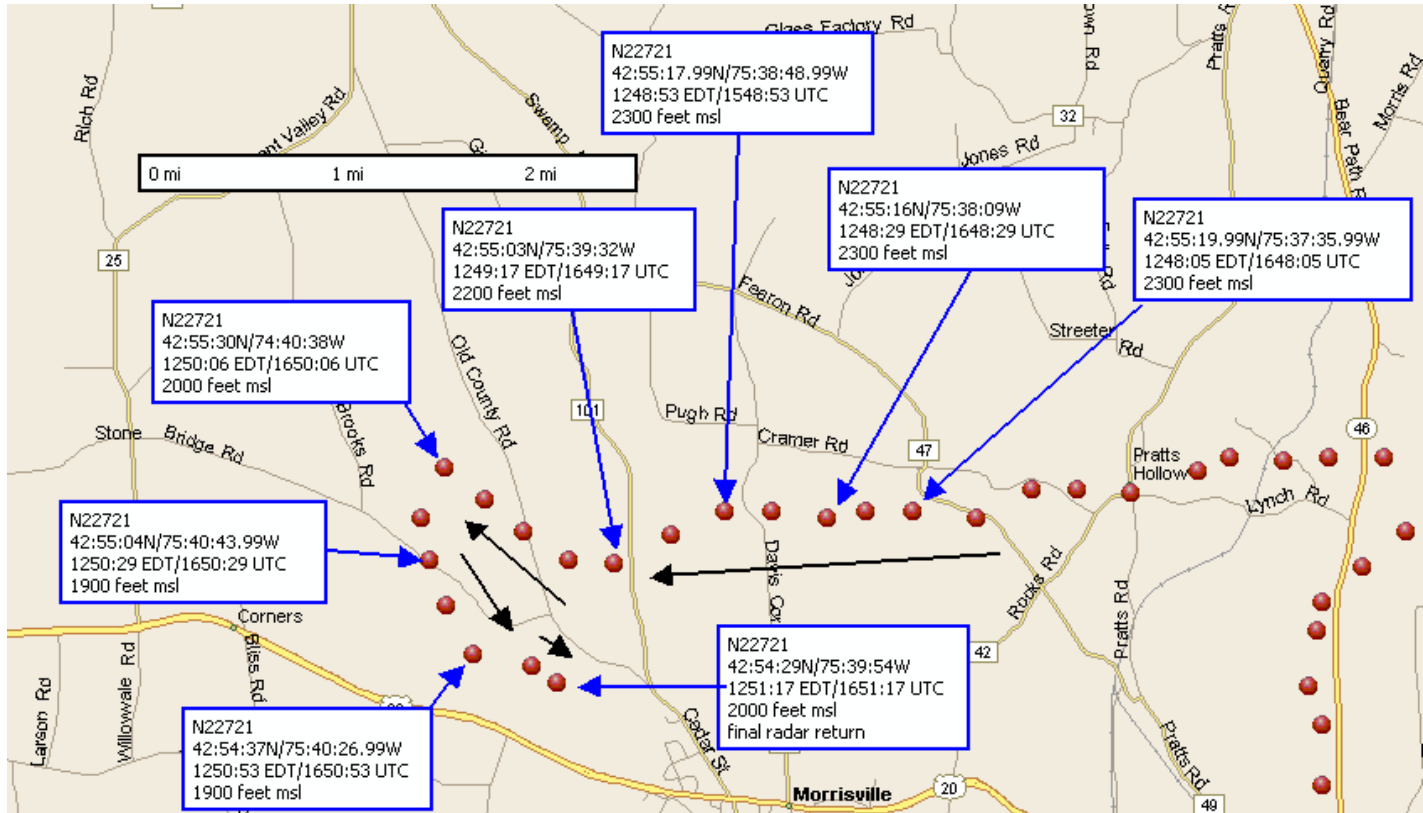
ERA15FA362



The suspected radar flight track of N22721, a Cessna 150H, is indicated by red dots.

The direction of flight is indicated by black arrows.

N22721  
September 20, 2015  
Morrisville, NY



The suspected radar flight track of N22721, a Cessna 150H, is indicated by red dots.

The direction of flight is indicated by black arrows.

N22721  
 September 20, 2015  
 Morrisville, NY