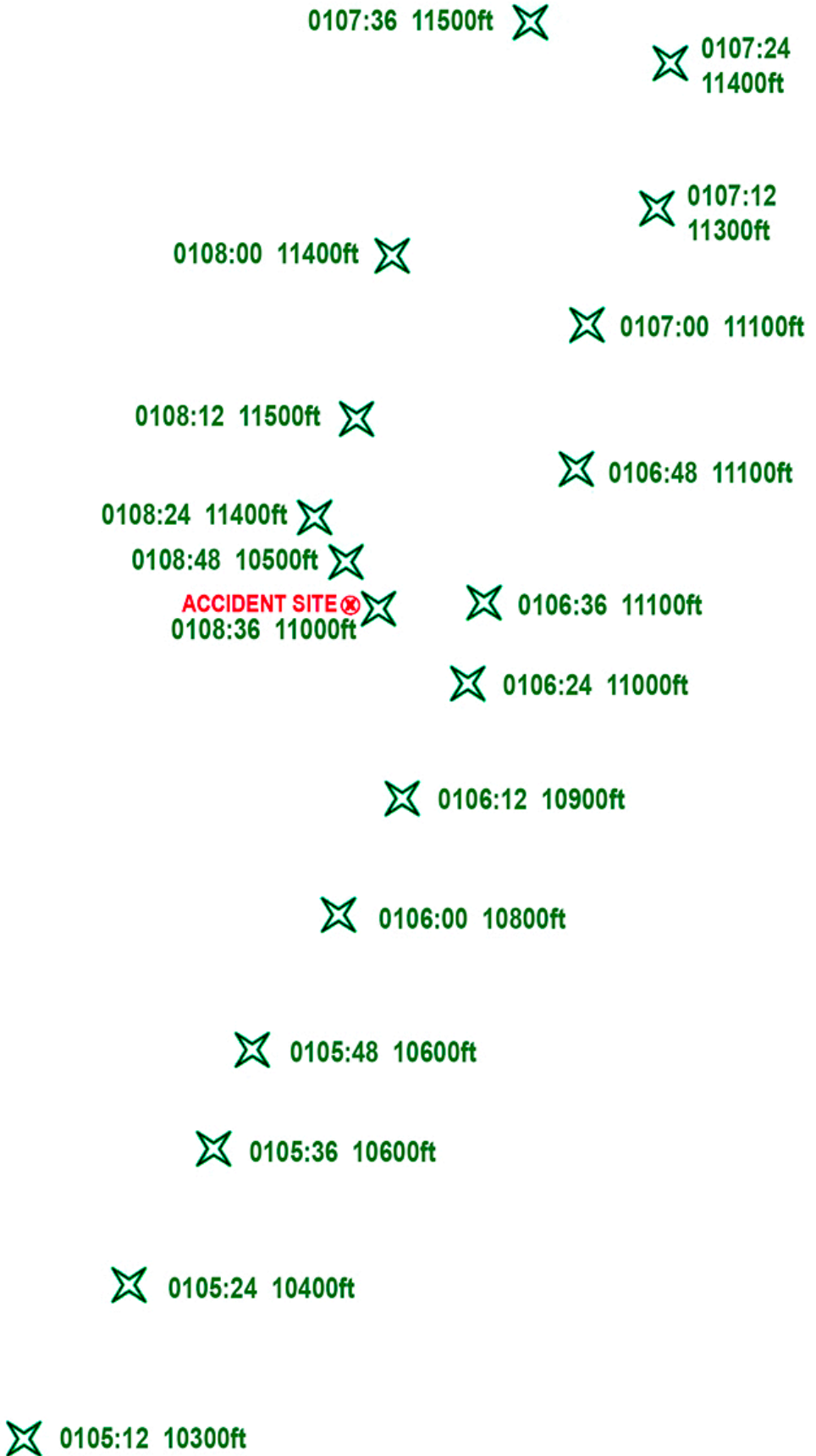


ACCIDENT SITE

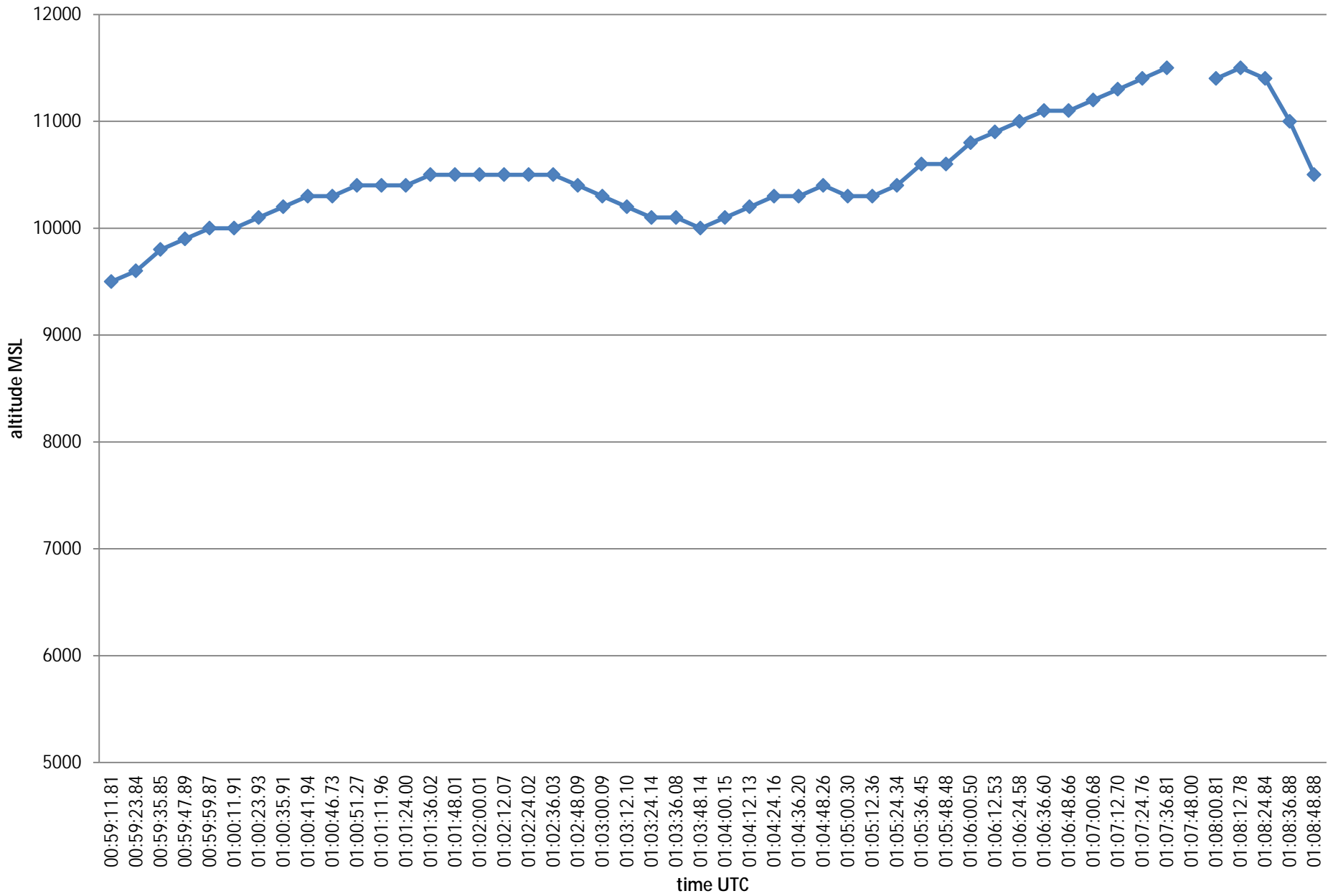
5 nm  
84th RADES Unit, Hill Air Force Base radar data

84th RADES Unit, Hill Air Force Base radar data

1 nm

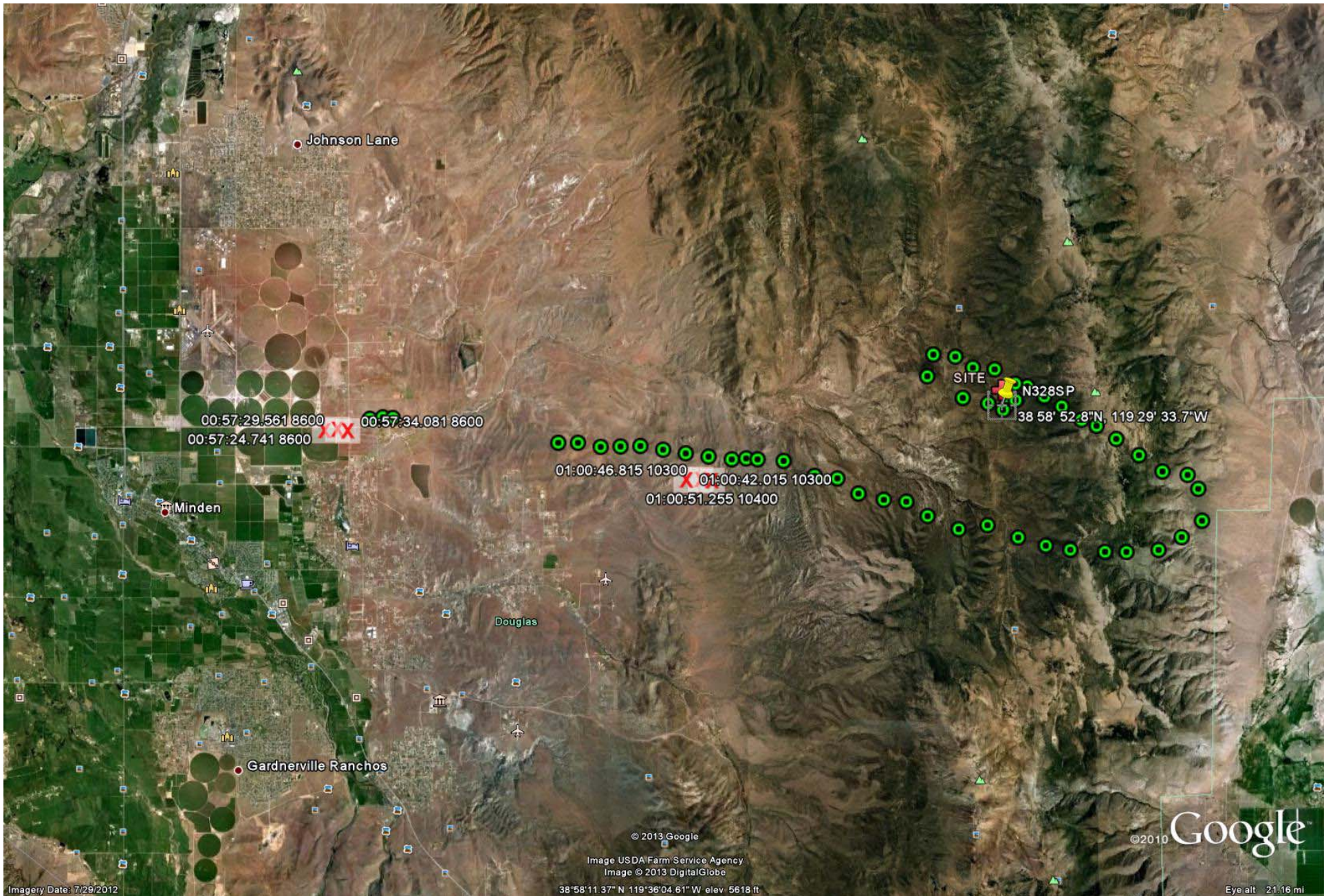


# N328SP flight profile



Based on radar data provided by the 84<sup>th</sup> RADES Unit at Hill Air Force Base





Johnson Lane

Minden

Douglas

Gardnerville Ranchos

SITE

N328SP

38 58' 52.8"N, 119 29' 33.7"W

00:57:29.561 8600

00:57:24.741 8600

00:57:34.081 8600

01:00:46.815 10300

01:00:42.015 10300

01:00:51.255 10400

© 2013 Google

Image USDA Farm Service Agency  
Image © 2013 DigitalGlobe

© 2010 Google

Imagery Date: 7/29/2012

38° 58' 11.37" N 119° 36' 04.61" W elev 5618 ft

Eye alt 21.16 mi



