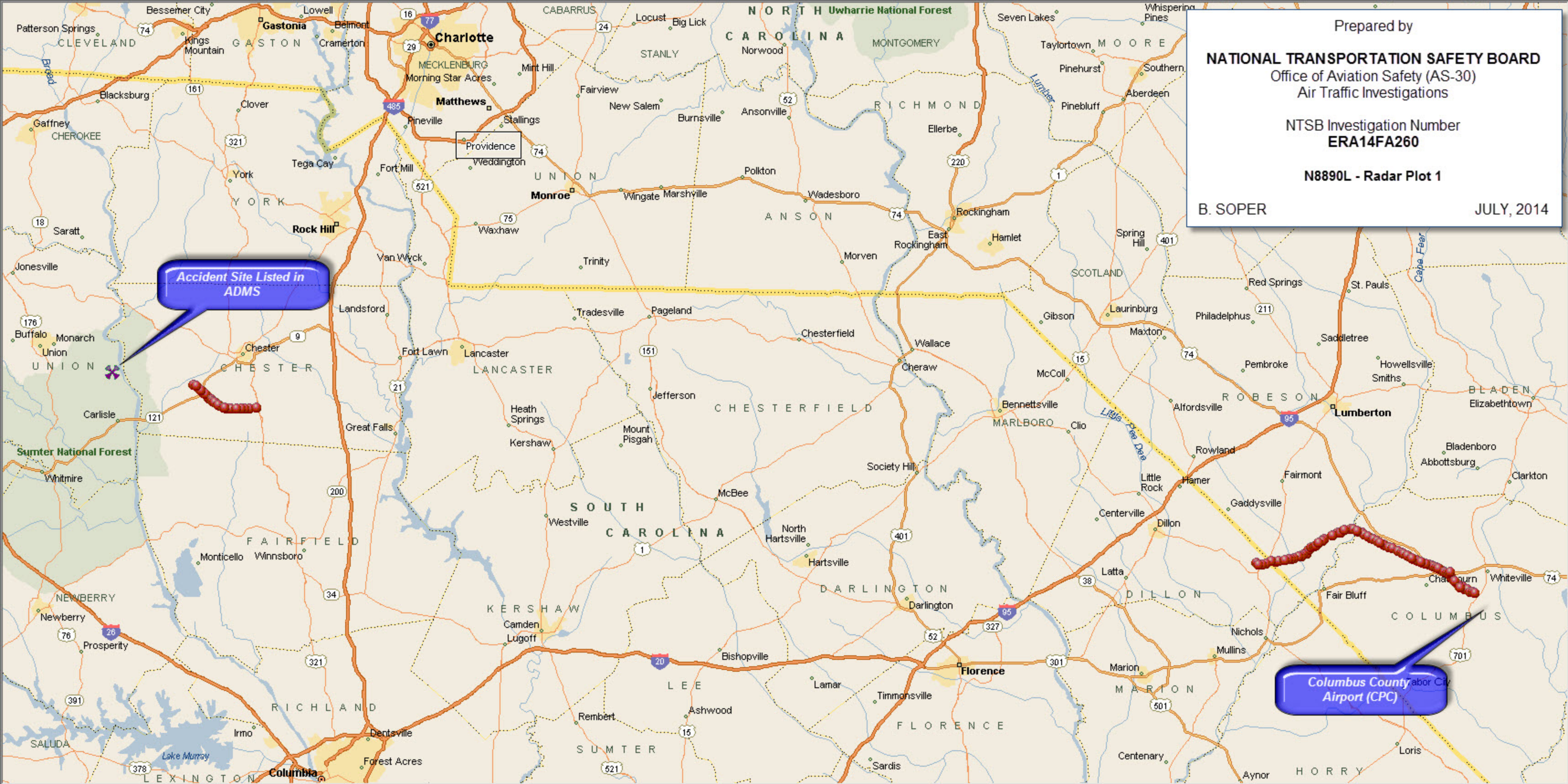


Prepared by
NATIONAL TRANSPORTATION SAFETY BOARD
 Office of Aviation Safety (AS-30)
 Air Traffic Investigations

NTSB Investigation Number
ERA14FA260

N8890L - Radar Plot 1

B. SOPER JULY, 2014



Accident Site Listed in ADMS

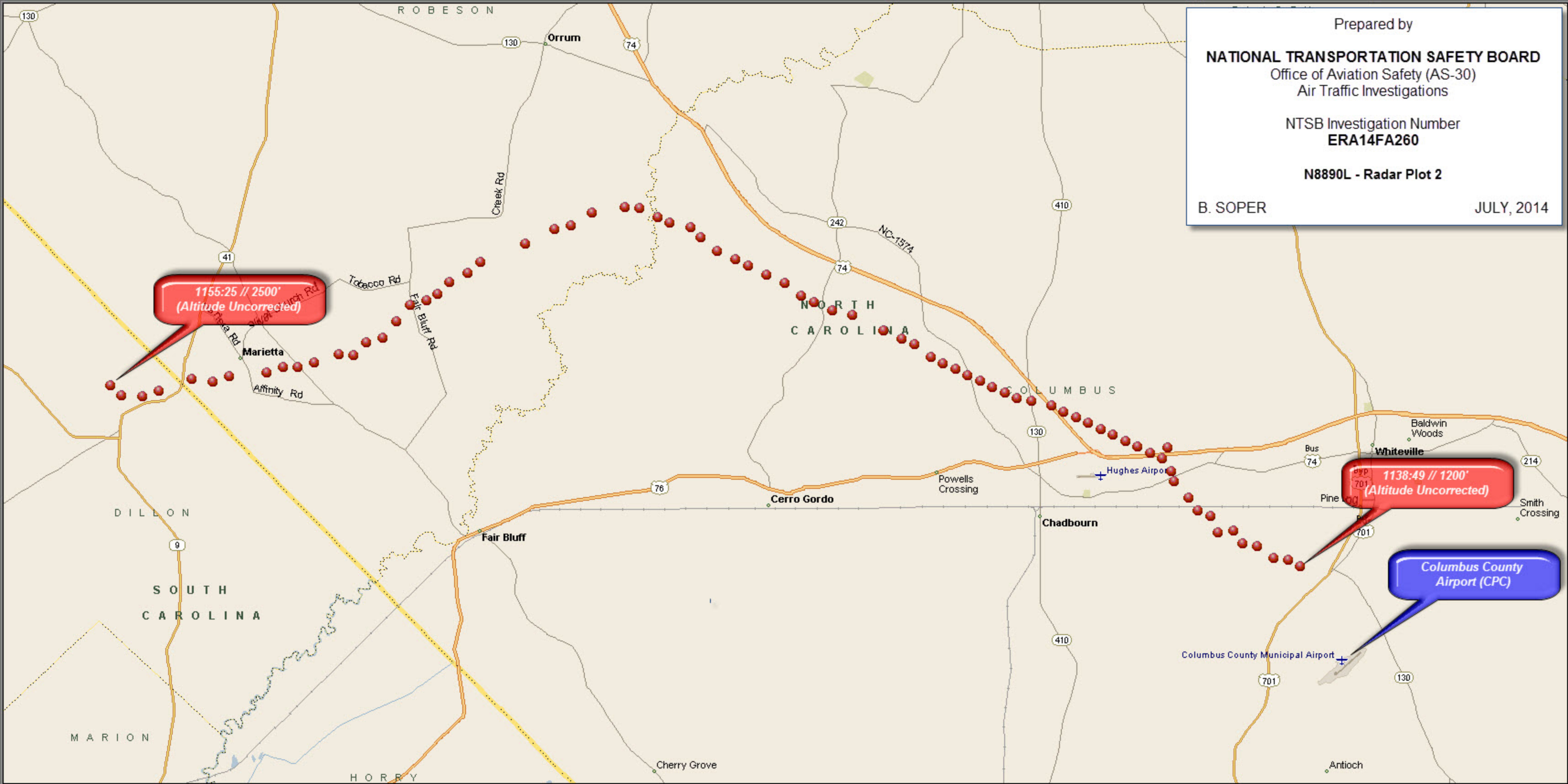
Columbus County Airport (CPC)

Prepared by
NATIONAL TRANSPORTATION SAFETY BOARD
 Office of Aviation Safety (AS-30)
 Air Traffic Investigations

NTSB Investigation Number
ERA14FA260

N8890L - Radar Plot 2

B. SOPER JULY, 2014

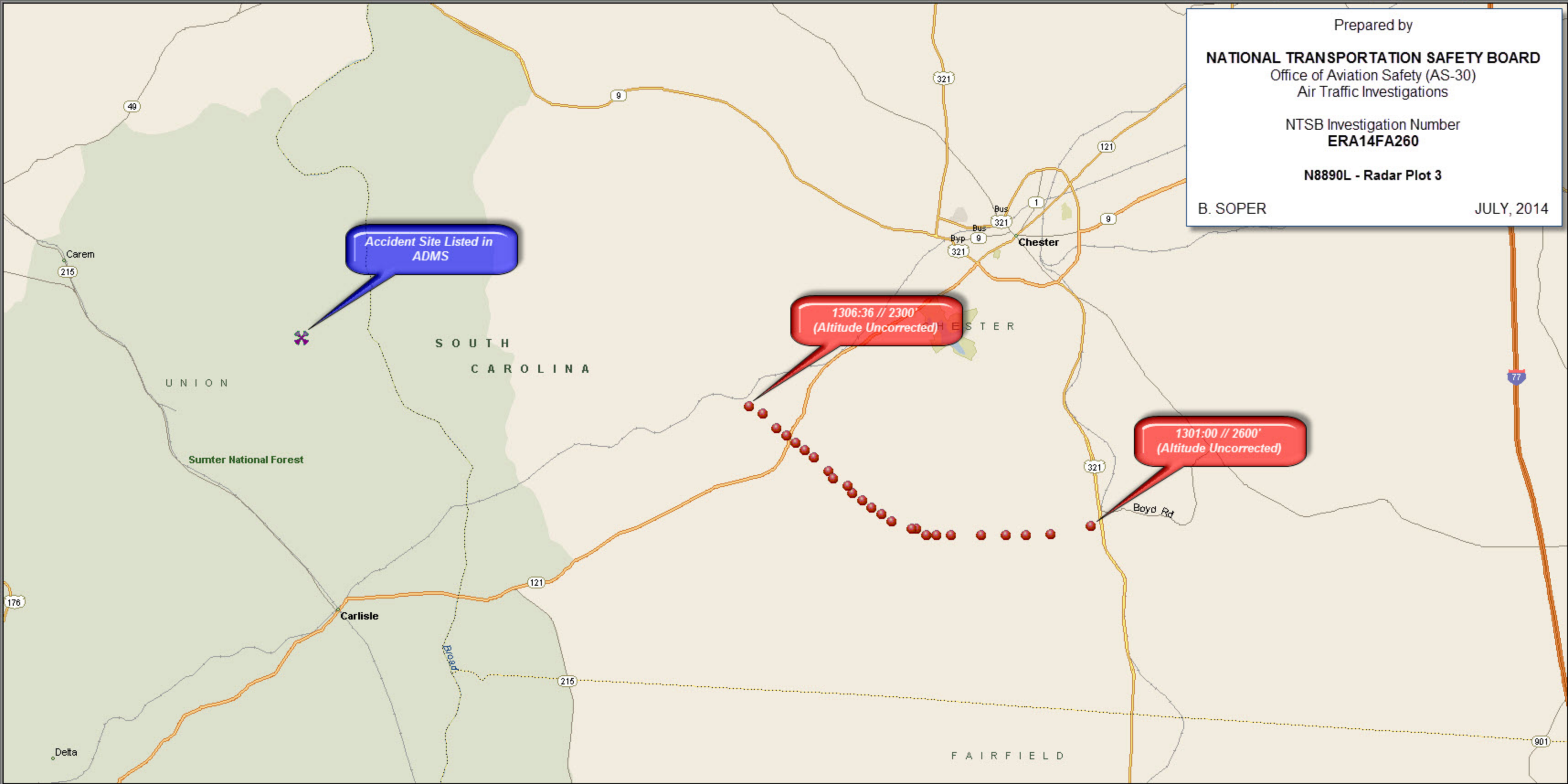


Prepared by
NATIONAL TRANSPORTATION SAFETY BOARD
 Office of Aviation Safety (AS-30)
 Air Traffic Investigations

NTSB Investigation Number
ERA14FA260

N8890L - Radar Plot 3

B. SOPER JULY, 2014



Accident Site Listed in ADMS

1306:36 // 2300'
 (Altitude Uncorrected)

1301:00 // 2600'
 (Altitude Uncorrected)