

ERA17FA190

Pilot's Foreflight Mobile Account
Briefing Request Information – 1026 EDT

BRIEFING SUMMARY

KACY to KILG

4,000' MSL in N62UP
Depart May 25, 1515z
VCN OOD

28 unread sections

STANDARD BRIEFING

Adverse Conditions

Temporary Flight Restrictions

Closed/Unsafe NOTAMs

Convective SIGMETs

SIGMETs

AIRMETs

Urgent PIREPs

Center Weather Advisories

Severe Weather

Synopsis

Current Weather

Forecasts

NOTAMs

Flow Control

Miscellaneous

ZDC 7/7963 TFR
May 25, 1600Z - May 25, 2100Z
FDC 7/7963 ZDC NJ..AIRSPACE
MILLVILLE, NJ..TEMPORARY FLIGHT
RESTRICTION.

ACTIVE NEAR PASSING TIME
May 25, 1525Z - May 25, 1529Z

NEXT: Convective Sigmet

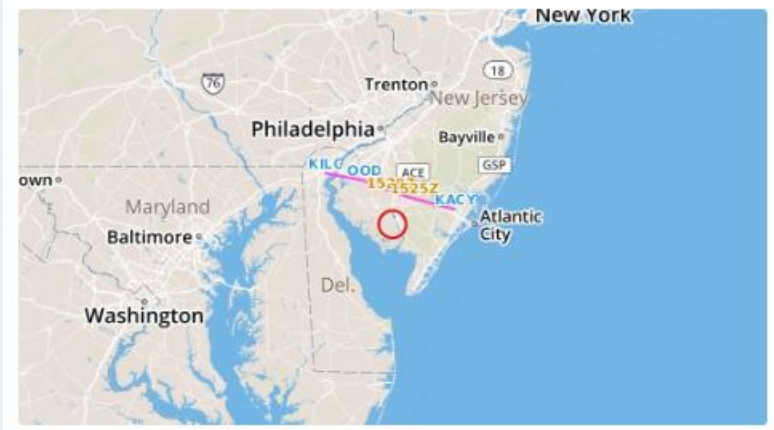
Temporary Flight Restriction



ZDC 7/7963 TFR

May 25, 1600Z - May 25, 2100Z
ACTIVE TIME

May 25, 1525Z - May 25, 1529Z
ACTIVE NEAR PASSING TIME



RAW TEXT

FDC 7/7963 ZDC NJ..AIRSPACE MILLVILLE, NJ..TEMPORARY FLIGHT RESTRICTION.
PURSUANT TO 14 CFR SECTION 91.145, MANAGEMENT OF AIRCRAFT OPERATIONS IN THE VICINITY OF AERIAL DEMONSTRATIONS AND MAJOR SPORTING EVENTS, AIRCRAFT OPERATIONS ARE PROHIBITED WITHIN AN AREA DEFINED AS 5NM RADIUS OF 392200N0750419W (VCN215011.3) SFC-15000FT UNLESS AUTHORIZED BY ATC. EFFECTIVE 1705251600 UTC UNTIL 1705252100 UTC, 1705261700 UTC UNTIL 1705262100 UTC, 1705271530 UTC UNTIL 1705272100 UTC, AND 1705281530 UTC UNTIL 1705282100 UTC. DUE TO THE US NAVY BLUE ANGELS AND VARIOUS AERIAL DEMONSTRATIONS. DAVID SCHULTZ, PHONE 610-724-3300, IS THE AIRSHOW POINT OF CONTACT. ATLANTIC CITY /ACY/ APCH, PHONE 609-485-6192, IS THE COORDINATION FACILITY. 25 MAY 16:00 2017 UNTIL 28 MAY 21:00 2017. CREATED: 18 MAY 16:17 2017

BRIEFING SUMMARY

KACY to KILG

4,000' MSL in N62UP
Depart May 25, 1515z
VCN OOD

27 unread sections

STANDARD BRIEFING

Adverse Conditions

Temporary Flight Restrictions

Closed/Unsafe NOTAMs

Convective SIGMETs

SIGMETs

AIRMETs

Urgent PIREPs

Center Weather Advisories

Severe Weather

Synopsis

Current Weather

Forecasts

NOTAMs

Flow Control

Miscellaneous

Legacy Briefing

Convective SIGMET

May 25, 1555Z - May 25, 1955Z

Convective SIGMET (Eastern US) issued by the Aviation Weather Center Kansas C...

ACTIVE NEAR PASSING TIME

May 25, 1518Z - May 25, 1541Z

Convective SIGMET

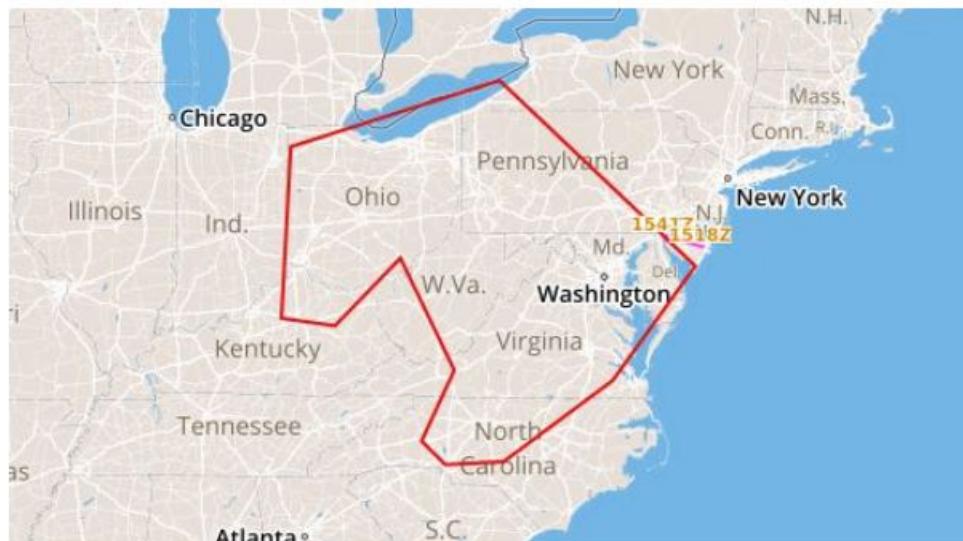
EASTERN US

May 25, 1555Z - May 25, 1955Z

ACTIVE TIME

May 25, 1518Z - May 25, 1541Z

ACTIVE NEAR PASSING TIME



TRANSLATED

Convective SIGMET (Eastern US) issued by the Aviation Weather Center Kansas City, Missouri on the 25th at 1355Z.

SIGE

Convective SIGMET (Eastern US) prepared on the 25th at 1355Z.

Convective SIGMET outlook valid from the 25th at 1555Z to the 25th at 1955Z.

From 30 miles northwest of Chautauqua Co-Jamestown, Jamestown, NY (JHW) to SIE to 30 miles west of ORF to 50 miles southwest of Raleigh/Durham International, Raleigh/Durham, NC (RDU) to Charlotte-Douglas International, Charlotte, NC (CLT) to 40 miles northwest of Charlotte-Douglas International, Charlotte, NC (CLT) to PSK to 30 miles north of Henderson, Henderson, WV (HNN) to 60 miles north-north-east of LOZ to 30 miles east of IIU to 30 miles northeast of Fort Wayne, Fort Wayne, IN (FWA) to 30 miles northwest of Chautauqua Co-Jamestown, Jamestown, NY (JHW).

Convective SIGMET issuances possible. Refer to most recent Convective Outlook from Storm Prediction Center for synopsis and meteorological details.

SHOW RAW TEXT

NEXT: IFR Airmets

BRIEFING SUMMARY

KACY to KILG

4,000' MSL in N62UP
Depart May 25, 1515z
VCN OOD

26 unread sections

STANDARD BRIEFING

Adverse Conditions

Temporary Flight Restrictions

Closed/Unsafe NOTAMs

Convective SIGMETs

SIGMETs

AIRMETS

IFR

Mountain Obscuration

Icing

Turbulence Low

Turbulence High

Winds > 30kts

Low Level Wind Shear

Other

Urgent PIREPs

Center Weather Advisories

Airmet Sierra

May 25, 1126Z - May 25, 1500Z
AIRMET issued by the Aviation Weather Center Kansas City, Missouri on the 25t...

ACTIVE NEAR PASSING TIME

May 25, 1515Z - May 25, 1541Z

Airmet Sierra

May 25, 1500Z - May 25, 2100Z
AIRMET issued by the Aviation Weather Center Kansas City, Missouri on the 25t...

ACTIVE DURING PASSING TIME

May 25, 1515Z - May 25, 1541Z

Airmet Sierra

IFR

May 25, 1126Z - May 25, 1500Z

ACTIVE TIME

May 25, 1515Z - May 25, 1541Z

ACTIVE NEAR PASSING TIME



TRANSLATED

AIRMET issued by the Aviation Weather Center Kansas City, Missouri on the 25th at 1126Z amendment.

Boston Forecast Area AIRMET Sierra prepared on the 25th at 1126Z amendment. AIRMET Sierra update 2 for IFR and mountain obscuration valid until the 25th at 1500Z.

AIRMET IFR...Connecticut District of Columbia Delaware Lake Erie Lake Ontario Massachusetts Maryland New Hampshire New Jersey New York Ohio Pennsylvania Rhode Island Virginia West Virginia And coastal waters...update

From 20 miles east-south-east of Lester B. Pearson International (YYZ) to 20 miles east-south-east of ALB to 40 miles south of Kennebunk, Kennebunk, ME (ENE) to 20 miles east-south-east of Nantucket Memorial, Nantucket, MA (ACK) to 60 miles southeast of SBY to 50 miles southeast of LYH to 50 miles southwest of CSN to 40 miles east-south-east of Raleigh County Memorial, Beckley, WV (BKW) to 30 miles northeast of EKN to 50 miles south of CLE to 20 miles east-south-east of Lester B. Pearson International (YYZ)

Ceiling below 1,000 feet/visibility below 3 statute miles precipitation/mist/fog. Conditions developing by 1200Z. Conditions continuing beyond 1500Z through 2100Z.

SHOW RAW TEXT

NEXT: Icing Airmets

BRIEFING SUMMARY

KACY to KILG

4,000' MSL in N62UP
Depart May 25, 1515z
VCN OOD

26 unread sections

STANDARD BRIEFING

Adverse Conditions

Temporary Flight Restrictions

Closed/Unsafe NOTAMs

Convective SIGMETs

SIGMETs

AIRMETS

IFR

Mountain Obscuration

Icing

Turbulence Low

Turbulence High

Winds > 30kts

Low Level Wind Shear

Other

Urgent PIREPs

Center Weather Advisories

Airmet Sierra

May 25, 1126Z - May 25, 1500Z

AIRMET issued by the Aviation Weather Center Kansas City, Missouri on the 25th...

ACTIVE NEAR PASSING TIME

May 25, 1515Z - May 25, 1541Z

Airmet Sierra

May 25, 1500Z - May 25, 2100Z

AIRMET issued by the Aviation Weather Center Kansas City, Missouri on the 25th...

ACTIVE DURING PASSING TIME

May 25, 1515Z - May 25, 1541Z

Airmet Sierra

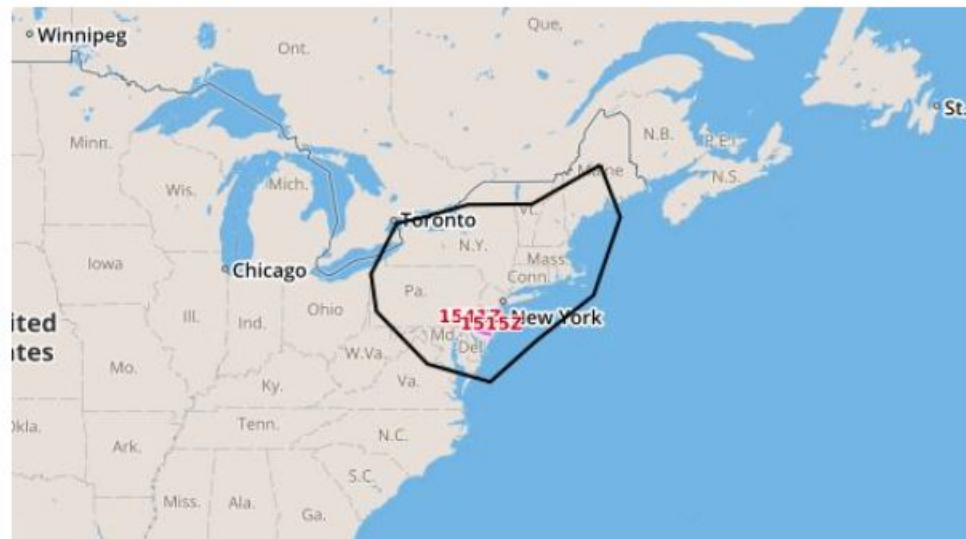
IFR

May 25, 1500Z - May 25, 2100Z

ACTIVE TIME

May 25, 1515Z - May 25, 1541Z

ACTIVE DURING PASSING TIME



TRANSLATED

AIRMET issued by the Aviation Weather Center Kansas City, Missouri on the 25th at 1126Z amendment.

Boston Forecast Area AIRMET Sierra prepared on the 25th at 1126Z amendment.

AIRMET Sierra update 2 for IFR and mountain obscuration valid until the 25th at 1500Z.

Outlook valid 1500Z to 2100Z

AREA 1... IFR Connecticut District of Columbia Delaware Lake Erie Lake Ontario

Massachusetts Maryland Maine New Hampshire New Jersey New York Pennsylvania Rhode Island Virginia Vermont West Virginia And coastal waters

Bounded by 30 miles west of MLT to 70 miles south-south-east of BGR to 30 miles southeast of Nantucket Memorial, Nantucket, MA (ACK) to 100 miles south of HTO to 60 miles southeast of SBY to 20 miles south-south-east of CSN to 30 miles south of Ellwood City, Ellwood City, PA (EWC) to 20 miles south-south-west of Erie Intl/Tom Ridge Field, Erie, PA (ERI) to 20 miles east-south-east of Lester B. Pearson International (YYZ) to 50 miles north-north-east of Buffalo Niagara International, Buffalo, NY (BUF) to 60 miles southwest of MSS to MPV to 30 miles west of MLT

Ceiling below 1,000 feet/visibility below 3 statute miles precipitation/mist. Conditions continuing through 2100Z.

NEXT: Icing Airmets

BRIEFING SUMMARY

KACY to KILG

4,000' MSL in N62UP
Depart May 25, 1515z
VCN OOD

25 unread sections

STANDARD BRIEFING

Adverse Conditions

Temporary Flight Restrictions

Closed/Unsafe NOTAMs

Convective SIGMETs

SIGMETs

AIRMETs

IFR

Mountain Obscuration

Icing

Turbulence Low

Turbulence High

Winds > 30kts

Low Level Wind Shear

Other

Urgent PIREPs

Center Weather Advisories

Airmet Zulu

May 25, 0845Z - May 25, 1500Z

AIRMET issued by the Aviation Weather Center Kansas City, Missouri on the 25th...

ACTIVE NEAR PASSING TIME

May 25, 1515Z - May 25, 1541Z

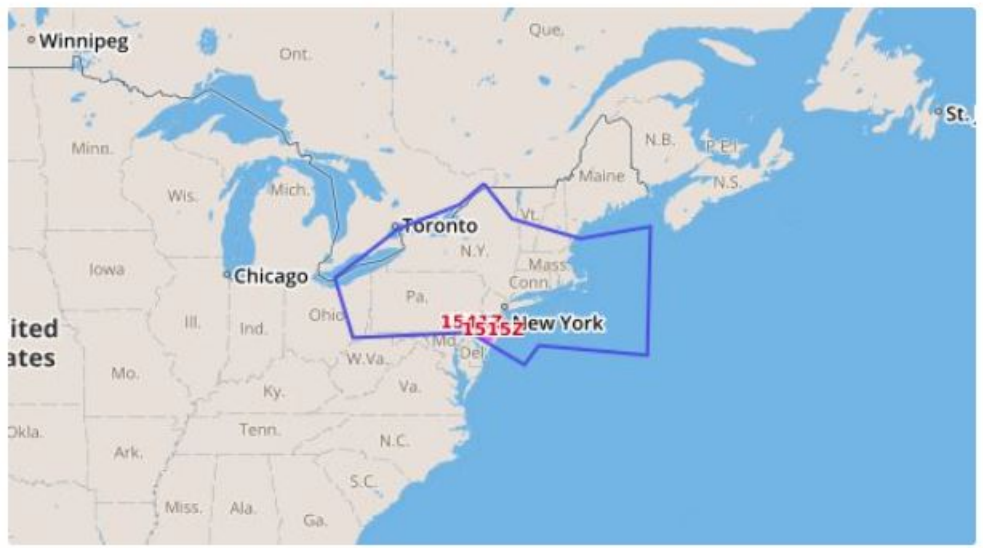
Airmet Zulu

May 25, 0845Z - May 25, 1500Z

AIRMET issued by the Aviation Weather Center Kansas City, Missouri on the 25th...

ACTIVE NEAR PASSING TIME

May 25, 1515Z - May 25, 1541Z



TRANSLATED

AIRMET issued by the Aviation Weather Center Kansas City, Missouri on the 25th at 0845Z. Boston Forecast Area AIRMET Zulu prepared on the 25th at 0845Z.

AIRMET Zulu update 2 for Ice and freezing level valid until the 25th at 1500Z.

AIRMET Ice...Connecticut Delaware Lake Erie Lake Ontario Massachusetts Maine New Hampshire New Jersey New York Ohio Pennsylvania Rhode Island Vermont West Virginia And coastal waters

From 30 miles east-south-east of Ottawa Macdonald Cartier International (YOW) to 50 miles west-south-west of MPV to 20 miles southeast of Kennebunk, Kennebunk, ME (ENE) to 110 miles south-south-west of YSJ to 200 miles southeast of Nantucket Memorial, Nantucket, MA (ACK) to 100 miles south of HTO to 90 miles east-south-east of SIE to 50 miles south of East Texas, East Texas, PA (ETX) to 40 miles southwest of Bellaire, Bellaire, OH (AIR) to 30 miles northwest of CLE to 20 miles east-south-east of Lester B. Pearson International (YYZ) to 60 miles south-south-west of Ottawa Macdonald Cartier International (YOW) to 30 miles east-south-east of Ottawa Macdonald Cartier International (YOW)

Moderate ice between freezing level and flight level 240. Freezing level from 10,000 feet mean sea level to 13,000 feet mean sea level. Conditions continuing beyond 1500Z through 2100Z.

The freezing level ranges from 7,500 feet mean sea level to 13,500 feet mean sea level across area.

The freezing level is at 12,000 feet mean sea level along a line from 30 miles southwest of ORF to 40 miles east of DCA to 40 miles west-south-west of Coyle, Coyle, NJ (CYN) to 20 miles east-south-east of Coyle, Coyle, NJ (CYN) to 150 miles east-north-east of Nantucket Memorial, Nantucket, MA (ACK).

SHOW RAW TEXT

NEXT: Turbulence Low Airmets

BRIEFING SUMMARY

KACY to KILG

4,000' MSL in N62UP
Depart May 25, 1515z
VCN OOD

25 unread sections

STANDARD BRIEFING

Adverse Conditions

Temporary Flight Restrictions

Closed/Unsafe NOTAMs

Convective SIGMETs

SIGMETs

AIRMETS

IFR

Mountain Obscuration

Icing

Turbulence Low

Turbulence High

Winds > 30kts

Low Level Wind Shear

Other

Urgent PIREPs

Center Weather Advisories

Airmet Zulu

May 25, 0845Z - May 25, 1500Z

AIRMET issued by the Aviation Weather Center Kansas City, Missouri on the 25th...

ACTIVE NEAR PASSING TIME

May 25, 1515Z - May 25, 1541Z

Airmet Zulu

May 25, 0845Z - May 25, 1500Z

AIRMET issued by the Aviation Weather Center Kansas City, Missouri on the 25th...

ACTIVE NEAR PASSING TIME

May 25, 1515Z - May 25, 1541Z

Airmet Zulu

ICING

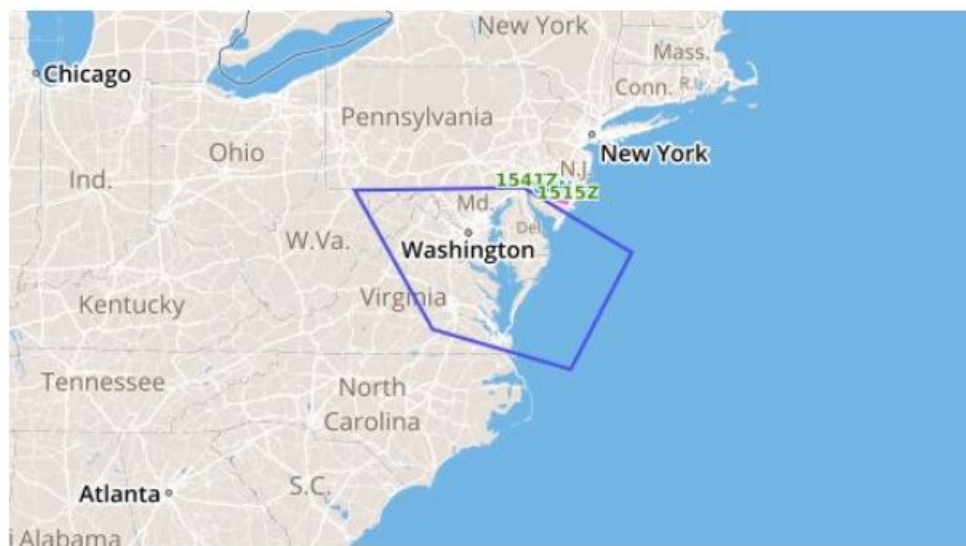


May 25, 0845Z - May 25, 1500Z

ACTIVE TIME

May 25, 1515Z - May 25, 1541Z

ACTIVE NEAR PASSING TIME



TRANSLATED

AIRMET issued by the Aviation Weather Center Kansas City, Missouri on the 25th at 0845Z. Boston Forecast Area AIRMET Zulu prepared on the 25th at 0845Z. AIRMET Zulu update 2 for Ice and freezing level valid until the 25th at 1500Z. AIRMET Ice...District of Columbia Delaware Maryland New Jersey Virginia West Virginia And coastal waters From 50 miles south of East Texas, East Texas, PA (ETX) to 90 miles east-south-east of SIE to 80 miles east of Elizabeth City-C G Air Station, Elizabeth City, NC (ECG) to 40 miles southwest of RIC to 50 miles east-south-east of Bellaire, Bellaire, OH (AIR) to 50 miles south of East Texas, East Texas, PA (ETX) Moderate ice between freezing level and flight level 240. Freezing level from 12,000 feet mean sea level to 13,000 feet mean sea level. Conditions ending 0900Z to 1200Z. The freezing level ranges from 7,500 feet mean sea level to 13,500 feet mean sea level across area. The freezing level is at 12,000 feet mean sea level along a line from 30 miles southwest of ORF to 40 miles east of DCA to 40 miles west-south-west of Coyle, Coyle, NJ (CYN) to 20 miles east-south-east of Coyle, Coyle, NJ (CYN) to 150 miles east-north-east of Nantucket Memorial, Nantucket, MA (ACK).

SHOW RAW TEXT

NEXT: Turbulence Low Airmets

BRIEFING SUMMARY

KACY to KILG

4,000' MSL in N62UP
Depart May 25, 1515z
VCN OOD

24 unread sections

STANDARD BRIEFING

Adverse Conditions

Temporary Flight Restrictions

Closed/Unsafe NOTAMs

Convective SIGMETs

SIGMETs

AIRMETs

IFR

Mountain Obscuration

Icing

Turbulence Low

Turbulence High

Winds > 30kts

Low Level Wind Shear

Other

Urgent PIREPs

Center Weather Advisories

Airmet Tango

May 25, 1147Z - May 25, 1500Z
AIRMET issued by the Aviation Weather Center Kansas City, Missouri on the 25th...

ACTIVE NEAR PASSING TIME

May 25, 1515Z - May 25, 1541Z

Airmet Tango

May 25, 1500Z - May 25, 2100Z
AIRMET issued by the Aviation Weather Center Kansas City, Missouri on the 25th...

ACTIVE DURING PASSING TIME

May 25, 1515Z - May 25, 1541Z

Airmet Tango

TURBULENCE LOW

May 25, 1147Z - May 25, 1500Z

ACTIVE TIME

May 25, 1515Z - May 25, 1541Z

ACTIVE NEAR PASSING TIME



TRANSLATED

AIRMET issued by the Aviation Weather Center Kansas City, Missouri on the 25th at 1147Z amendment.

Boston Forecast Area AIRMET Tango prepared on the 25th at 1147Z amendment.

AIRMET Tango update 2 for Turbulence strong winds and low level wind shear valid until the 25th at 1500Z.

AIRMET Turbulence...Connecticut District of Columbia Delaware Lake Erie Lake Ontario Massachusetts Maryland Maine New Hampshire New Jersey New York Ohio Pennsylvania Rhode Island Virginia Vermont West Virginia And coastal waters

From 40 miles east of Sherbrooke (YSC) to 140 miles east-north-east of Nantucket Memorial, Nantucket, MA (ACK) to 160 miles east-south-east of SIE to 200 miles southeast of SIE to 40 miles east-north-east of Elizabeth City-C G Air Station, Elizabeth City, NC (ECG) to 30 miles south-south-east of PSK to 30 miles south-south-east of EKN to 40 miles south-south-east of Detroit, Detroit, MI (DXO) to 20 miles southeast of Lester B. Pearson International (YYZ) to 30 miles east-south-east of Ottawa Macdonald Cartier International (YOW) to 40 miles east of Sherbrooke (YSC)

Moderate turbulence below 15,000 feet. Conditions continuing beyond 1500Z through 2100Z.

SHOW RAW TEXT

NEXT: Turbulence High Airmets

BRIEFING SUMMARY

KACY to KILG

4,000' MSL in N62UP
Depart May 25, 1515z
VCN OOD

24 unread sections

STANDARD BRIEFING

Adverse Conditions

Temporary Flight Restrictions

Closed/Unsafe NOTAMs

Convective SIGMETs

SIGMETs

AIRMETs

IFR

Mountain Obscuration

Icing

Turbulence Low

Turbulence High

Winds > 30kts

Low Level Wind Shear

Other

Urgent PIREPs

Center Weather Advisories

Airmet Tango

May 25, 1147Z - May 25, 1500Z

AIRMET issued by the Aviation Weather Center Kansas City, Missouri on the 25th...

ACTIVE NEAR PASSING TIME

May 25, 1515Z - May 25, 1541Z

Airmet Tango

May 25, 1500Z - May 25, 2100Z

AIRMET issued by the Aviation Weather Center Kansas City, Missouri on the 25th...

ACTIVE DURING PASSING TIME

May 25, 1515Z - May 25, 1541Z

Airmet Tango

TURBULENCE LOW

May 25, 1500Z - May 25, 2100Z

ACTIVE TIME

May 25, 1515Z - May 25, 1541Z

ACTIVE DURING PASSING TIME



TRANSLATED

AIRMET issued by the Aviation Weather Center Kansas City, Missouri on the 25th at 1147Z amendment.

Boston Forecast Area AIRMET Tango prepared on the 25th at 1147Z amendment.

AIRMET Tango update 2 for Turbulence strong winds and low level wind shear valid until the 25th at 1500Z.

Outlook valid 1500Z to 2100Z

AREA 4... Turbulence Connecticut District of Columbia Delaware Lake Erie Lake Ontario Massachusetts Maryland Maine New Hampshire New Jersey New York Pennsylvania Rhode Island Virginia Vermont West Virginia

Bounded by 60 miles southeast of Quebec/Jean Lesage International (YQB) to HUL to 40 miles west-south-west of YSJ to 150 miles east-north-east of Nantucket Memorial, Nantucket, MA (ACK) to 130 miles south-south-east of HTO to 160 miles southeast of SIE to 170 miles east of Elizabeth City-C G Air Station, Elizabeth City, NC (ECG) to 40 miles southeast of PSK to 20 miles southeast of Lester B. Pearson International (YYZ) to MSS to 30 miles east-south-east of Sherbrooke (YSC) to 60 miles southeast of Quebec/Jean Lesage International (YQB)

Moderate turbulence below 15,000 feet. Conditions continuing through 2100Z.

SHOW RAW TEXT

NEXT: Turbulence High Airmets

BRIEFING SUMMARY

KACY to KILG

4,000' MSL in N62UP
Depart May 25, 1515z
VCN OOD

23 unread sections

STANDARD BRIEFING

Adverse Conditions

Temporary Flight Restrictions

Closed/Unsafe NOTAMs

Convective SIGMETs

SIGMETs

AIRMETs

IFR

Mountain Obscuration

Icing

Turbulence Low

Turbulence High

Winds > 30kts

Low Level Wind Shear

Other

Urgent PIREPs

Center Weather Advisories

Airmet Tango

May 25, 1147Z - May 25, 1500Z

AIRMET issued by the Aviation Weather Center Kansas City, Missouri on the 25th...

ACTIVE NEAR PASSING TIME

May 25, 1515Z - May 25, 1541Z

Airmet Tango

May 25, 1500Z - May 25, 2100Z

AIRMET issued by the Aviation Weather Center Kansas City, Missouri on the 25th...

ACTIVE DURING PASSING TIME

May 25, 1515Z - May 25, 1541Z

NEXT: Low Level Wind Shear Airmets

Airmet Tango

TURBULENCE HIGH

May 25, 1147Z - May 25, 1500Z

ACTIVE TIME

May 25, 1515Z - May 25, 1541Z

ACTIVE NEAR PASSING TIME



TRANSLATED

AIRMET issued by the Aviation Weather Center Kansas City, Missouri on the 25th at 1147Z amendment.

Boston Forecast Area AIRMET Tango prepared on the 25th at 1147Z amendment.

AIRMET Tango update 2 for Turbulence strong winds and low level wind shear valid until the 25th at 1500Z.

AIRMET Turbulence...Connecticut District of Columbia Delaware Lake Erie Lake Ontario Massachusetts Maryland Maine New Hampshire New Jersey New York Ohio Pennsylvania Rhode Island Virginia Vermont West Virginia And coastal waters
From 70 miles northwest of Presque Isle, Presque Isle, ME (PQI) to 40 miles north-north-east of Presque Isle, Presque Isle, ME (PQI) to 50 miles west-south-west of YSJ to 150 miles east-north-east of Nantucket Memorial, Nantucket, MA (ACK) to 100 miles south-south-east of HTO to 140 miles southeast of SIE to 20 miles northeast of Elizabeth City-C G Air Station, Elizabeth City, NC (ECG) to HMV to Henderson, Henderson, WV (HNN) to Covington/Cincinnati, Covington, KY (CVG) to Fort Wayne, Fort Wayne, IN (FWA) to Detroit, Detroit, MI (DXO) to 30 miles east-south-east of Lester B. Pearson International (YYZ) to MSS to Sherbrooke (YSC) to 70 miles northwest of Presque Isle, Presque Isle, ME (PQI) Moderate turbulence between flight level 180 and 430. Conditions continuing beyond 1500Z through 2100Z.

BRIEFING SUMMARY

KACY to KILG

4,000' MSL in N62UP
Depart May 25, 1515z
VCN OOD

23 unread sections

STANDARD BRIEFING

Adverse Conditions

Temporary Flight Restrictions

Closed/Unsafe NOTAMs

Convective SIGMETs

SIGMETs

AIRMETs

IFR

Mountain Obscuration

Icing

Turbulence Low

Turbulence High

Winds > 30kts

Low Level Wind Shear

Other

Urgent PIREPs

Center Weather Advisories

Airmet Tango

May 25, 1147Z - May 25, 1500Z

AIRMET issued by the Aviation Weather Center Kansas City, Missouri on the 25t...

ACTIVE NEAR PASSING TIME

May 25, 1515Z - May 25, 1541Z

Airmet Tango

May 25, 1500Z - May 25, 2100Z

AIRMET issued by the Aviation Weather Center Kansas City, Missouri on the 25t...

ACTIVE DURING PASSING TIME

May 25, 1515Z - May 25, 1541Z

Airmet Tango
TURBULENCE HIGH

May 25, 1500Z - May 25, 2100Z

ACTIVE TIME

May 25, 1515Z - May 25, 1541Z

ACTIVE DURING PASSING TIME



TRANSLATED

AIRMET issued by the Aviation Weather Center Kansas City, Missouri on the 25th at 0845Z.

Miami Forecast Area AIRMET Tango prepared on the 25th at 0845Z.

AIRMET Tango update 1 for Turbulence and strong surface winds valid until the 25th at 1500Z.

Outlook valid 1500Z to 2100Z

AREA 2... Turbulence Connecticut District of Columbia Delaware Lake Erie Lake Ontario Massachusetts Maryland Maine North Carolina New Hampshire New Jersey New York Ohio Pennsylvania Rhode Island Virginia Vermont West Virginia And coastal waters

Bounded by 70 miles northwest of Presque Isle, Presque Isle, ME (PQI) to 30 miles northeast of Presque Isle, Presque Isle, ME (PQI) to 60 miles southwest of YSJ to 200 miles southeast of Nantucket Memorial, Nantucket, MA (ACK) to 160 miles southeast of SIE to 190 miles east-south-east of Elizabeth City-C G Air Station, Elizabeth City, NC (ECG) to 140 miles south-south-east of ILM to 40 miles south-south-west of Raleigh/Durham International, Raleigh/Durham, NC (RDU) to 20 miles north-north-east of PSK to Detroit, Detroit, MI (DXO) to 40 miles east-south-east of Lester B. Pearson International (YYZ) to 20 miles northeast of MSS to 20 miles east-south-east of Sherbrooke (YSC) to 70 miles northwest of Presque Isle, Presque Isle, ME (PQI)

Moderate turbulence between flight level 180 and 430. Conditions continuing through 2100Z.

SHOW RAW TEXT

< NEXT: Low Level Wind Shear Airmets

BRIEFING SUMMARY

KACY to KILG

4,000' MSL in N62UP

Depart May 25, 1515z

VCN OOD

22 unread sections

STANDARD BRIEFING

Adverse Conditions

Temporary Flight Restrictions

Closed/Unsafe NOTAMs

Convective SIGMETs

SIGMETs

AIRMETs

IFR

Mountain Obscuration

Icing

Turbulence Low

Turbulence High

Winds > 30kts

Low Level Wind Shear

Other

Urgent PIREPs

Center Weather Advisories

Airmet Tango

May 25, 1147Z - May 25, 1500Z

AIRMET issued by the Aviation Weather Center Kansas City, Missouri on the 25th...

ACTIVE NEAR PASSING TIME

May 25, 1515Z - May 25, 1541Z

Airmet Tango

LOW LEVEL WIND SHEAR



May 25, 1147Z - May 25, 1500Z

ACTIVE TIME

May 25, 1515Z - May 25, 1541Z

ACTIVE NEAR PASSING TIME



TRANSLATED

AIRMET issued by the Aviation Weather Center Kansas City, Missouri on the 25th at 1147Z amendment.

Boston Forecast Area AIRMET Tango prepared on the 25th at 1147Z amendment.

AIRMET Tango update 2 for Turbulence strong winds and low level wind shear valid until the 25th at 1500Z.

AIRMET Low level wind shear...Connecticut District of Columbia Delaware Lake Ontario Maryland New Jersey New York Pennsylvania Virginia West Virginia And coastal waters Bounded by 70 miles south-south-west of Ottawa Macdonald Cartier International (YOW) to 60 miles east-north-east of SYR to 50 miles west-south-west of MPV to 110 miles southeast of SIE to 20 miles northeast of Elizabeth City-C G Air Station, Elizabeth City, NC (ECG) to 30 miles west of RIC to Ellwood City, Ellwood City, PA (EWC) to 50 miles south-south-west of Chautauqua Co-Jamestown, Jamestown, NY (JHW) to 20 miles west of Chautauqua Co-Jamestown, Jamestown, NY (JHW) to 50 miles east of Buffalo Niagara International, Buffalo, NY (BUF) to 70 miles south-south-west of Ottawa Macdonald Cartier International (YOW) Low level wind shear expect. Conditions continuing beyond 1500Z through 2100Z.

SHOW RAW TEXT

NEXT: Synopsis

BRIEFING SUMMARY

KACY to KILG

4,000' MSL in N62UP
Depart May 25, 1515z
VCN OOD

21 unread sections

STANDARD BRIEFING

Adverse Conditions

Synopsis

Current Weather

Forecasts

NOTAMs

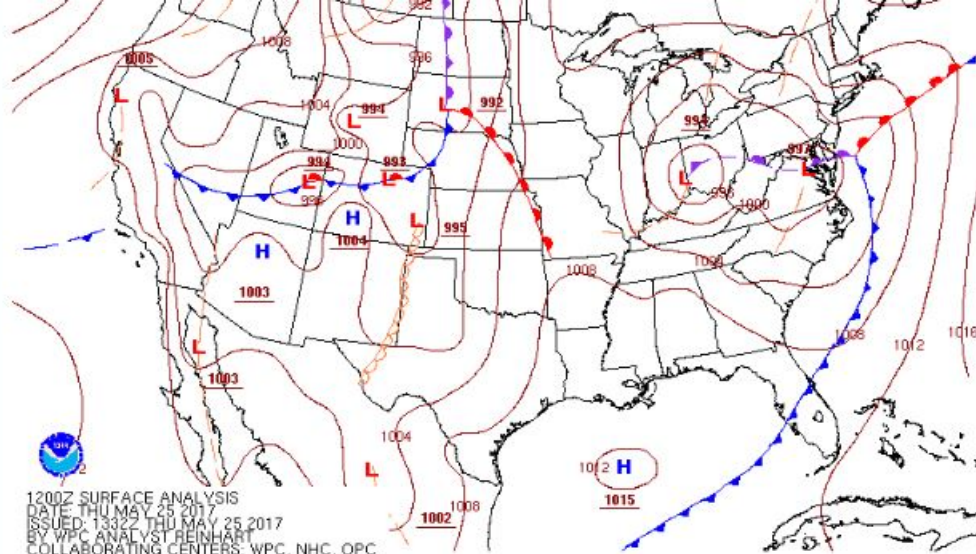
Flow Control

Miscellaneous

Legacy Briefing

Boston Area Forecast Synopsis

Boston CONUS area forecast issued by the Aviation Weather Center Kansas City,...



TRANSLATED

Boston CONUS area forecast issued by the Aviation Weather Center Kansas City, Missouri on the 25th at 0845Z

FA1W

Boston area forecast, prepared on the 25th at 0845Z

Synopsis and VFR clouds/weather

Synopsis valid until the 26th at 0300Z

Clouds/weather valid until the 25th at 2100Z...Outlook valid from the 25th at 2100Z to the 26th at 0300Z

Maine New Hampshire Vermont Massachusetts Rhode Island Connecticut New York Lake Ontario New Jersey Pennsylvania Ohio Lake Erie West Virginia Maryland District of Columbia Delaware Virginia and coastal waters

Synopsis...0900Z occluded front FM low pressure northwest Ohio-low pressure northwest Virginia. Cold front northwest Virginia-south central Virginia-southeast NC-Ormond Beach Municipal, Ormond Beach, FL (OMN)-Sarasota/Bradenton International, Sarasota/Bradenton, FL (SRQ). Warm front northwest Virginia-SBY-coastal waters. HI pressure ridge northbound-southern Maine-southeast New York. 0300Z low pressure east central Pennsylvania. Occluded front to ACK. Cold front ACK-180S ACK. Warm front ACK eastward through coastal waters. Trough east central Pennsylvania-northeastern Ohio. Trough east central Pennsylvania-eastern Virginia-eastern NC-eastern SC.

NEXT: METARs

SHOW RAW TEXT

BRIEFING SUMMARY

KACY to KILG

4,000' MSL in N62UP
Depart May 25, 1515z
VCN OOD

20 unread sections

STANDARD BRIEFING

Adverse Conditions

Synopsis

Current Weather

METARs

PIREPs

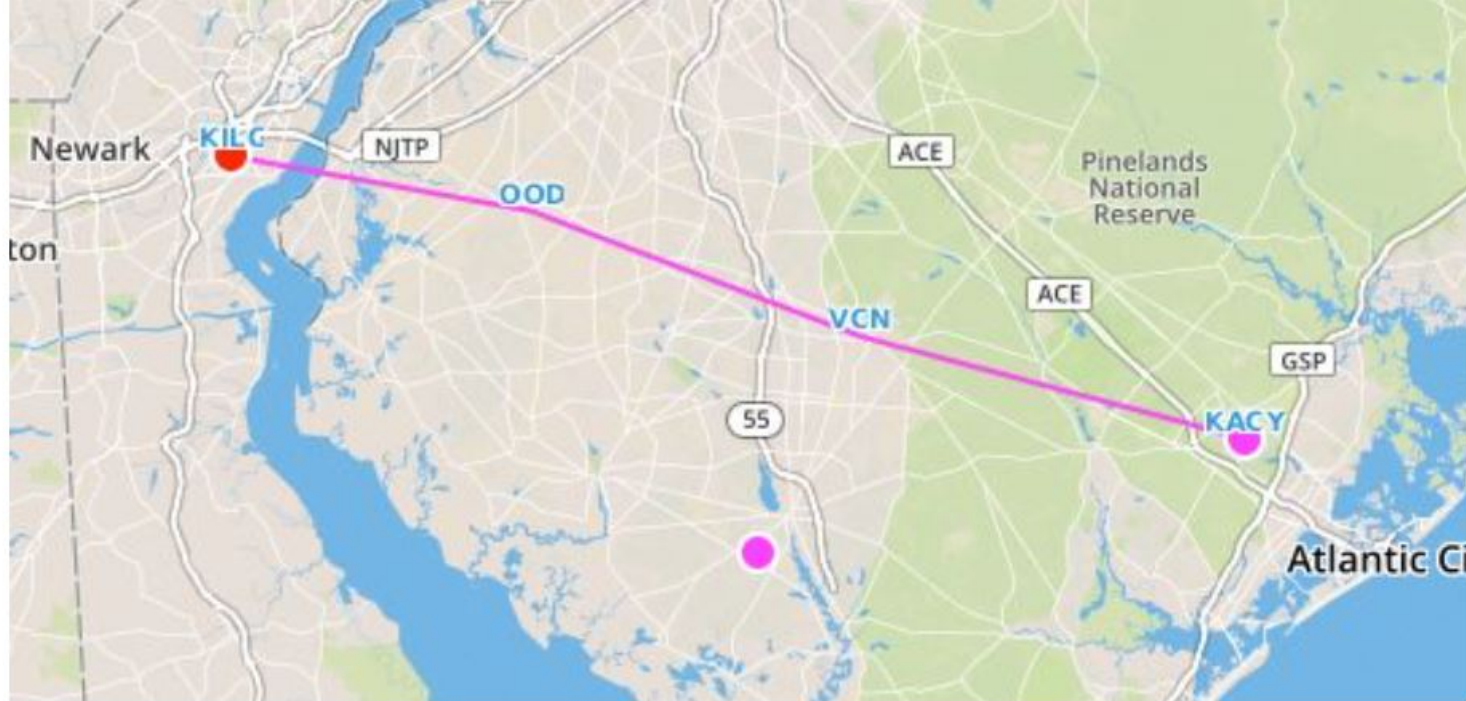
Forecasts

NOTAMs

Flow Control

Miscellaneous

Legacy Briefing



DEPARTURE

🕒	●	LIFR	KACY	251420Z	10008KT 3SM -RA BR BKN004 OVC010 16/14 A2956 RMK AO2 RAB1355 P0010 T01560144
---	---	------	------	---------	--

ROUTE

🕒	●	LIFR	KMIV	251407Z	09008KT 8SM OVC004 15/15 A2953 RMK AO2 RAB1356E05 P0000 T01500150
🕒	●	IFR	KVAY	251418Z	09005KT 2SM -RA BR OVC006 13/13 A2957 RMK AO2 P0003 T01330128
🕒	●	IFR	KPHL	251354Z	08012KT 8SM -RA OVC007 14/13 A2957 RMK AO2 SLP011 P0011 T01390128 \$
🕒	●	LIFR	KMQS	251415Z	08013G23KT 2SM BR BKN003 OVC007 13/13 A2955 RMK AO2

DESTINATION

🕒	●	IFR	KILG	251351Z	07011KT 4SM -RA BR OVC007 14/13 A2954 RMK AO2 SLP002 P0019 T01390133
---	---	-----	------	---------	--

ALTERNATE 1

🕒	●	LIFR	KACY	251420Z	10008KT 3SM -RA BR BKN004 OVC010 16/14 A2956 RMK AO2 RAB1355 P0010 T01560144
---	---	------	------	---------	--

NEXT: PIREPs

BRIEFING SUMMARY

KACY to KILG

4,000' MSL in N62UP
Depart May 25, 1515z
VCN OOD

19 unread sections

STANDARD BRIEFING

Adverse Conditions

Synopsis

Current Weather

METARs

PIREPs

Forecasts

NOTAMs

Flow Control

Miscellaneous

Legacy Briefing

To Modena, Modena, PA (MXE), Time: 1405Z, Altitude: Flight Level 260, A/C Type: BOEING 757-200, Turbulence: Moderate Flight Level 220 To 260, Remarks: Aviation Weather Center-Web:

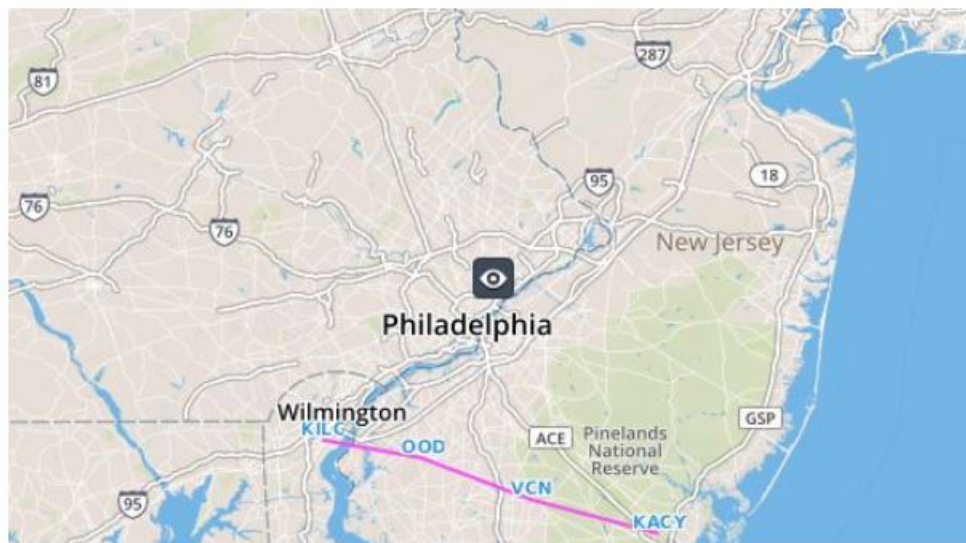
From RBV, to Modena, Modena, PA (MXE), Time: 1405Z, Altitude: flight level 26...

Modena, PA (MXE), Time: 1309Z, Altitude: Flight Level 300, A/C Type: BOEING 737 MAX 7, Turbulence: Light-Moderate Flight Level 290 To 310

Over Modena, Modena, PA (MXE), Time: 1309Z, Altitude: flight level 300, A/C T...

PIREP

TO MODENA, MODENA, PA (MXE), TIME: 1405Z, ALTITUDE: FLIGHT LEVEL 260, A/C TYPE: BOEING 757-200, TURBULENCE: MODERATE FLIGHT LEVEL 220 TO 260, REMARKS: AVIATION WEATHER CENTER-WEB:



TRANSLATED

From RBV, to Modena, Modena, PA (MXE), Time: 1405Z, Altitude: flight level 260, A/C Type: BOEING 757-200, Turbulence: Moderate flight level 220 to 260, Remarks: Aviation Weather Center-web:

SHOW RAW TEXT

NEXT: Area Forecasts

BRIEFING SUMMARY

KACY to KILG

4,000' MSL in N62UP
Depart May 25, 1515z
VCN OOD

19 unread sections

STANDARD BRIEFING

Adverse Conditions

Synopsis

Current Weather

METARs

PIREPs

Forecasts

NOTAMs

Flow Control

Miscellaneous

Legacy Briefing

To Modena, Modena, PA (MXE), Time: 1405Z, Altitude: Flight Level 260, A/C Type: BOEING 757-200, Turbulence: Moderate Flight Level 220 To 260, Remarks: Aviation Weather Center-Web:

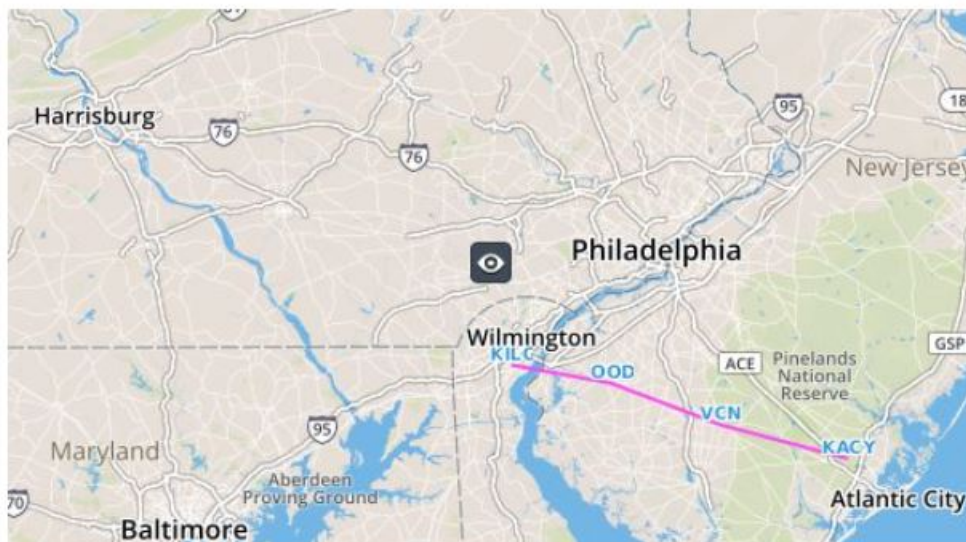
From RBV, to Modena, Modena, PA (MXE), Time: 1405Z, Altitude: flight level 26...

Modena, PA (MXE), Time: 1309Z, Altitude: Flight Level 300, A/C Type: BOEING 737 MAX 7, Turbulence: Light-Moderate Flight Level 290 To 310

Over Modena, Modena, PA (MXE), Time: 1309Z, Altitude: flight level 300, A/C T...

PIREP

MODENA, PA (MXE), TIME: 1309Z, ALTITUDE: FLIGHT LEVEL 300, A/C TYPE: BOEING 737 MAX 7, TURBULENCE: LIGHT-MODERATE FLIGHT LEVEL 290 TO 310



TRANSLATED

Over Modena, Modena, PA (MXE), Time: 1309Z, Altitude: flight level 300, A/C Type: BOEING 737 MAX 7, Turbulence: Light-moderate flight level 290 to 310

SHOW RAW TEXT

NEXT: Area Forecasts

BRIEFING SUMMARY

KACY to KILG

4,000' MSL in N62UP
Depart May 25, 1515z
VCN OOD

18 unread sections

STANDARD BRIEFING

Adverse Conditions

Synopsis

Current Weather

Forecasts

Area Forecasts

TAFs

Winds Aloft

NOTAMS

Flow Control

Miscellaneous

Legacy Briefing

Boston Area Forecast

Boston CONUS area forecast issued by the Aviation Weather Center Kansas City,...

Boston Area Forecast

Boston CONUS area forecast issued by the Aviation Weather Center Kansas City,...

Boston Area Forecast

Boston CONUS area forecast issued by the Aviation Weather Center Kansas City,...

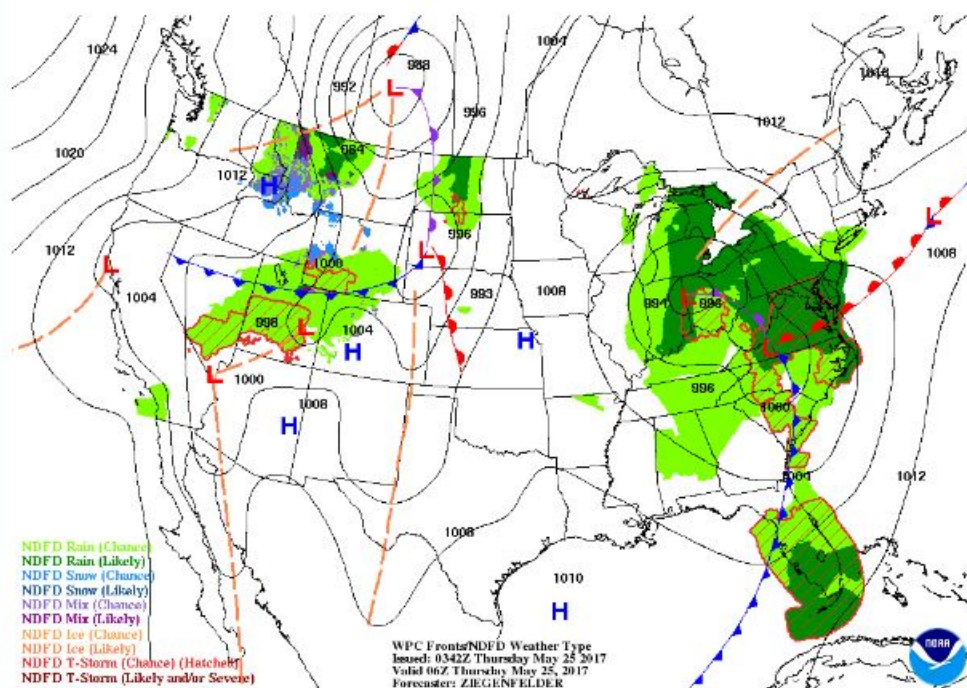
Boston Area Forecast

Boston CONUS area forecast issued by the Aviation Weather Center Kansas City,...

NEXT: TAFs

Boston Area Forecast

FAUS41



TRANSLATED

Boston CONUS area forecast issued by the Aviation Weather Center Kansas City, Missouri on the 25th at 0845Z

FA1W

Boston area forecast, prepared on the 25th at 0845Z

Synopsis and VFR clouds/weather

Synopsis valid until the 26th at 0300Z

Clouds/weather valid until the 25th at 2100Z...Outlook valid from the 25th at 2100Z to the 26th at 0300Z

Maine New Hampshire Vermont Massachusetts Rhode Island Connecticut New York Lake Ontario New Jersey Pennsylvania Ohio Lake Erie West Virginia Maryland District of Columbia Delaware Virginia and coastal waters

SEE AIRMET SIERRA FOR IFR CONDS And MTN OBSCN.

Thunderstorms imply severe OR greater turbulence severe ice low level wind shear and IFR conditions. Non mean sea level heights denoted by above ground level OR ceiling.

BRIEFING SUMMARY

KACY to KILG

4,000' MSL in N62UP
Depart May 25, 1515z
VCN OOD

18 unread sections

STANDARD BRIEFING

- Adverse Conditions
- Synopsis
- Current Weather
- Forecasts

Area Forecasts

- TAFs
- Winds Aloft
- NOTAMs
- Flow Control
- Miscellaneous
- Legacy Briefing

Boston Area Forecast

Boston CONUS area forecast issued by the Aviation Weather Center Kansas City,...

Boston Area Forecast

Boston CONUS area forecast issued by the Aviation Weather Center Kansas City,...

Boston Area Forecast

Boston CONUS area forecast issued by the Aviation Weather Center Kansas City,...

Boston Area Forecast

Boston CONUS area forecast issued by the Aviation Weather Center Kansas City,...

Cloud weather valid until the 26th at 2100Z...Outlook valid from the 26th at 2100Z to the 26th at 0300Z

Maine New Hampshire Vermont Massachusetts Rhode Island Connecticut New York Lake Ontario New Jersey Pennsylvania Ohio Lake Erie West Virginia Maryland District of Columbia Delaware Virginia and coastal waters

SEE AIRMET SIERRA FOR IFR CONDS And MTN OBSCN.
Thunderstorms imply severe OR greater turbulence severe ice low level wind shear and IFR conditions. Non mean sea level heights denoted by above ground level OR ceiling.

New York Lake Ontario New Jersey
Western New York/western Lake Ontario...Broken clouds at 3,000 feet overcast clouds at 7,000 feet tops at flight level 250. Scattered light rain showers. 1200Z visibility 3 to 5 statute miles light rain. 1600Z overcast clouds at 2,000 feet. Visibility 3 statute miles rain. Outlook: marginal VFR ceiling rain showers.

North central New York/eastern Lake Ontario...Broken clouds at 10,000 feet layered flight level 250. 1300Z overcast clouds at 7,000 feet. Occasional light rain. 1500Z overcast clouds at 4,500 feet. Occasional light rain. 1800Z overcast clouds at 2,500 feet. Visibility 3 to 5 statute miles rain. Outlook: marginal VFR ceiling rain.

South central New York...Scattered clouds at 3,500 feet broken clouds at 8,000 feet tops at flight level 180. 1300Z overcast clouds at 6,000 feet tops at flight level 250. Occasional light rain. 1500Z overcast clouds at 4,000 feet. Visibility 3 to 5 statute miles light rain mist. Outlook: marginal VFR ceiling 0300Z IFR ceiling rain mist.

Northeastern New York...Sky clear. 1300Z scattered clouds at 8,000 feet broken clouds at 12,000 feet tops at flight level 200. 1400Z overcast clouds at 8,000 feet. Scattered light rain showers. 1600Z overcast clouds at 6,000 feet tops at flight level 250. Visibility 3 to 5 statute miles light rain mist. Outlook: marginal VFR ceiling rain showers wind.

East central New York...Broken cirrus. 1200Z overcast clouds at 8,000 feet tops at flight level 200. Widely scattered light rain showers. 1500Z overcast clouds at 5,000 feet. Occasional light rain. Outlook: IFR ceiling rain mist.

Southeast New York...Scattered clouds at 2,500 feet broken clouds at 4,000 feet overcast clouds at 10,000 feet tops at flight level 250. Isolated light rain showers. 1400Z overcast clouds at 1,000 to 2,000 feet. Occasional light rain. Outlook: marginal VFR ceiling drizzle mist.

Longitude island-northern New Jersey...Broken clouds at 1,000 to 2,000 feet overcast clouds at 8,000 feet tops at flight level 250. Visibility 3 to 5 statute miles light rain mist. Outlook: IFR ceiling rain showers mist.

Southern New Jersey...Overcast clouds at 1,000 feet tops at flight level 250. Visibility 3 to 5 statute miles light rain mist. 1900Z broken clouds at 3,500 feet. Widely scattered light rain showers/thunderstorms and light rain. CB tops at flight level 350. Outlook: VFR rain showers thunderstorms and rain.

NEXT: TAFs

SHOW RAW TEXT

KACY to KILG

4,000' MSL in N62UP
Depart May 25, 1515z
VCN OOD

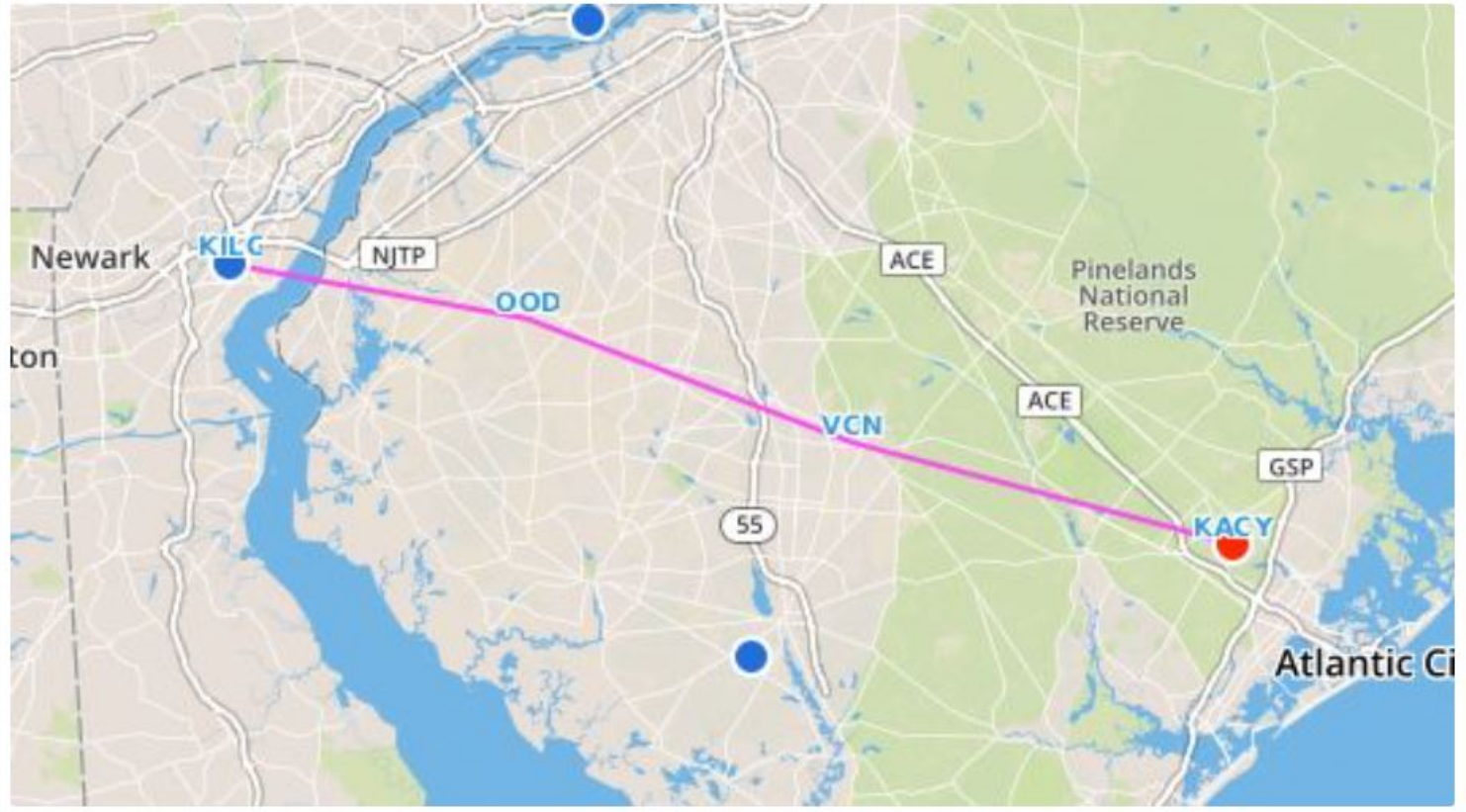
17 unread sections

STANDARD BRIEFING

- ▲ Adverse Conditions ▾
- ✉ Synopsis
- ☁ Current Weather ▾
- 📅 Forecasts ▾
 - Area Forecasts
 - TAFs
 - Winds Aloft
 - 📌 NOTAMS ▾
 - 📍 Flow Control
 - 🗨 Miscellaneous ▾
 - 📄 Legacy Briefing

TAFs

PLAIN TEXT OFF



-15min →	<ul style="list-style-type: none"> ● LIFR ● IFR ● MVFR ● MVFR ● VFR ● VFR 	<p>TAF KACY 251410Z 2514/2612 09010KT 2SM -SHRA OVC004</p> <p>FM251530 09010KT 5SM BR OVC008</p> <p>FM251700 09010KT P6SM BKN015</p> <p>FM251900 13008KT P6SM BKN045 PROB30 2523/2603 TSRA OVC025CB</p> <p>FM260400 23008KT P6SM BKN060</p> <p>FM260800 27012KT P6SM BKN060 =</p>
1515Z		
1527Z	<ul style="list-style-type: none"> ● IFR ● MVFR 	<p>TAF KMIV 251132Z 2512/2612 07012KT 4SM -SHRA BR OVC006</p> <p>FM251400 10010KT P6SM -SHRA OVC012</p>
+33min →	<ul style="list-style-type: none"> ● MVFR ● MVFR 	<p>FM251600 10008KT P6SM BKN015</p> <p>FM251900 14008KT P6SM BKN045 PROB30 2522/2602 TSRA OVC025CB</p>

NEXT: Winds Aloft

BRIEFING SUMMARY

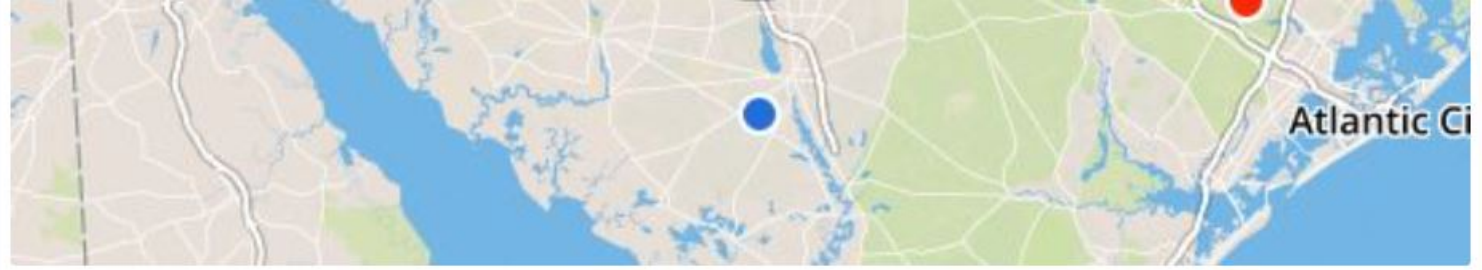
KACY to KILG

4,000' MSL in N62UP
Depart May 25, 1515z
VCN OOD

17 unread sections

STANDARD BRIEFING

- Adverse Conditions
- Synopsis
- Current Weather
- Forecasts
 - Area Forecasts
 - TAFs**
 - Winds Aloft
 - NOTAMs
 - Flow Control
 - Miscellaneous
 - Legacy Briefing



-15min →	LIFR	TAF KACY 251410Z 2514/2612 09010KT 2SM -SHRA OVC004
1515Z	IFR	FM251530 09010KT 5SM BR OVC008
	MVFR	FM251700 09010KT P6SM BKN015
	MVFR	FM251900 13008KT P6SM BKN045 PROB30 2523/2603 TSRA OVC025CB
	VFR	FM260400 23008KT P6SM BKN060
	VFR	FM260800 27012KT P6SM BKN060 =
	IFR	TAF KMIV 251132Z 2512/2612 07012KT 4SM -SHRA BR OVC006
1527Z	MVFR	FM251400 10010KT P6SM -SHRA OVC012
+33min →	MVFR	FM251600 10008KT P6SM BKN015
	MVFR	FM251900 14008KT P6SM BKN045 PROB30 2522/2602 TSRA OVC025CB
	VFR	FM260400 23008KT P6SM BKN070
	VFR	FM260800 26010KT P6SM BKN060 =
	IFR	TAF KPHL 251132Z 2512/2618 07012G20KT 5SM -SHRA BR OVC008
1533Z	MVFR	FM251400 09008KT P6SM OVC012
	MVFR	FM251900 10007KT P6SM BKN035 PROB30 2522/2602 TSRA OVC025CB
	MVFR	FM260200 VRB06KT 5SM BR OVC060
	VFR	FM260500 23006KT P6SM OVC060
	VFR	FM261700 28014G22KT P6SM BKN040 =
	IFR	TAF KILG 251132Z 2512/2612 08012G20KT 4SM -SHRA BR OVC008
1541Z	MVFR	FM251400 09010KT P6SM OVC012
	MVFR	FM251800 15008KT P6SM BKN035 PROB30 2522/2602 TSRA OVC025CB
	MVFR	FM260200 VRB06KT 5SM BR OVC080
	VFR	FM260600 27008KT P6SM BKN050 =

BRIEFING SUMMARY

KACY to KILG

4,000' MSL in N62UP
 Depart May 25, 1515z
 VCN OOD

16 unread sections

STANDARD BRIEFING

- ▲ Adverse Conditions
- ✉ Synopsis
- ☁ Current Weather
- 📅 Forecasts
 - Area Forecasts
 - TAFs
 - Winds Aloft
- 📍 NOTAMs
- 📄 Flow Control
- ⋮ Miscellaneous
- ⚠️ Legacy Briefing

VALID FOR USE
May 25, 1800Z 1400Z - 2100Z

6hr

Station ID	3000 -1000 FT	4000 FILED	6000 +2000 FT	8000 +4000 FT
ACY	220° 24kts	223° 23kts	230° 23kts 12°C	210° 27kts 7°C
JFK	170° 20kts	180° 22kts	200° 26kts 11°C	200° 25kts 7°C
EMI	240° 11kts	233° 15kts	220° 25kts 9°C	213° 29kts 5°C
AVP	120° 28kts	140° 28kts	180° 28kts 9°C	193° 28kts 6°C

VALID FOR USE
May 26, 0000Z 2100Z - 0600Z

12hr

Station ID	3000 -1000 FT	4000 FILED	6000 +2000 FT	8000 +4000 FT
ACY	190° 17kts	190° 16kts	190° 14kts 8°C	183° 14kts 4°C
JFK	210° 11kts	203° 12kts	190° 14kts 10°C	183° 17kts 5°C
EMI	300° 18kts	300° 17kts	300° 17kts 5°C	300° 15kts 1°C
AVP	130° 18kts	153° 17kts	200° 17kts 9°C	186° 18kts 4°C

VALID FOR USE
May 26, 1200Z 0600Z - 1800Z

24hr

Station ID	3000 -1000 FT	4000 FILED	6000 +2000 FT	8000 +4000 FT
ACY	290° 23kts	283° 24kts	270° 28kts 7°C	276° 30kts 3°C
JFK	300° 27kts	296° 27kts	290° 29kts 5°C	283° 29kts 1°C
EMI	300° 26kts	300° 26kts	300° 27kts 6°C	300° 29kts 2°C
AVP	310° 20kts	310° 22kts	310° 26kts 5°C	303° 27kts 1°C

NEXT: [Departure Notams](#)

ERA17FA190

Pilot's Foreflight Mobile Account
Briefing Request Information – 1042 EDT

BRIEFING SUMMARY

KACY to KILG

4,000' MSL in N62UP
Depart May 25, 1515z
VCN OOD

30 unread sections

STANDARD BRIEFING

Adverse Conditions

Temporary Flight Restrictions

Closed/Unsafe NOTAMs

Convective SIGMETs

SIGMETs

AIRMETs

Urgent PIREPs

Center Weather Advisories

Severe Weather

Synopsis

Current Weather

Forecasts

NOTAMs

Flow Control

Miscellaneous

Legacy Briefing

ZDC 7/7963 TFR

May 25, 1600Z - May 25, 2100Z

FDC 7/7963 ZDC NJ..AIRSPACE
MILLVILLE, NJ..TEMPORARY FLIGHT
RESTRICTION.

ACTIVE NEAR PASSING TIME

May 25, 1525Z - May 25, 1529Z

NEXT: Convective Sigmets

Temporary Flight Restriction



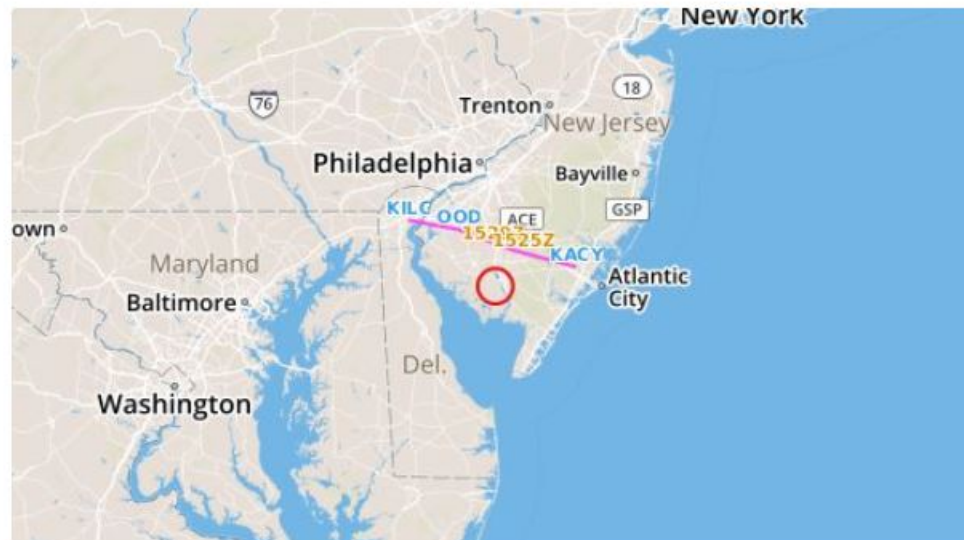
ZDC 7/7963 TFR

May 25, 1600Z - May 25, 2100Z

ACTIVE TIME

May 25, 1525Z - May 25, 1529Z

ACTIVE NEAR PASSING TIME



RAW TEXT

FDC 7/7963 ZDC NJ..AIRSPACE MILLVILLE, NJ..TEMPORARY FLIGHT RESTRICTION. PURSUANT TO 14 CFR SECTION 91.145, MANAGEMENT OF AIRCRAFT OPERATIONS IN THE VICINITY OF AERIAL DEMONSTRATIONS AND MAJOR SPORTING EVENTS, AIRCRAFT OPERATIONS ARE PROHIBITED WITHIN AN AREA DEFINED AS 5NM RADIUS OF 392200N0750419W (VCN215011.3) SFC-15000FT UNLESS AUTHORIZED BY ATC. EFFECTIVE 1705251600 UTC UNTIL 1705252100 UTC, 1705261700 UTC UNTIL 1705262100 UTC, 1705271530 UTC UNTIL 1705272100 UTC, AND 1705281530 UTC UNTIL 1705282100 UTC. DUE TO THE US NAVY BLUE ANGELS AND VARIOUS AERIAL DEMONSTRATIONS. DAVID SCHULTZ, PHONE 610-724-3300, IS THE AIRSHOW POINT OF CONTACT. ATLANTIC CITY /ACY/ APCH, PHONE 609-485-6192, IS THE COORDINATION FACILITY. 25 MAY 16:00 2017 UNTIL 28 MAY 21:00 2017. CREATED: 18 MAY 16:17 2017

BRIEFING SUMMARY

KACY to KILG

4,000' MSL in N62UP
Depart May 25, 1515z
VCN OOD

29 unread sections

STANDARD BRIEFING

Adverse Conditions

Temporary Flight Restrictions

Closed/Unsafe NOTAMs

Convective SIGMETs

SIGMETs

AIRMETs

Urgent PIREPs

Center Weather Advisories

Severe Weather

Synopsis

Current Weather

Forecasts

NOTAMs

Flow Control

Miscellaneous

Legacy Briefing

Convective SIGMET

May 25, 1555Z - May 25, 1955Z

Convective SIGMET (Eastern US) issued by the Aviation Weather Center Kansas C...

ACTIVE NEAR PASSING TIME

May 25, 1518Z - May 25, 1541Z

Convective SIGMET

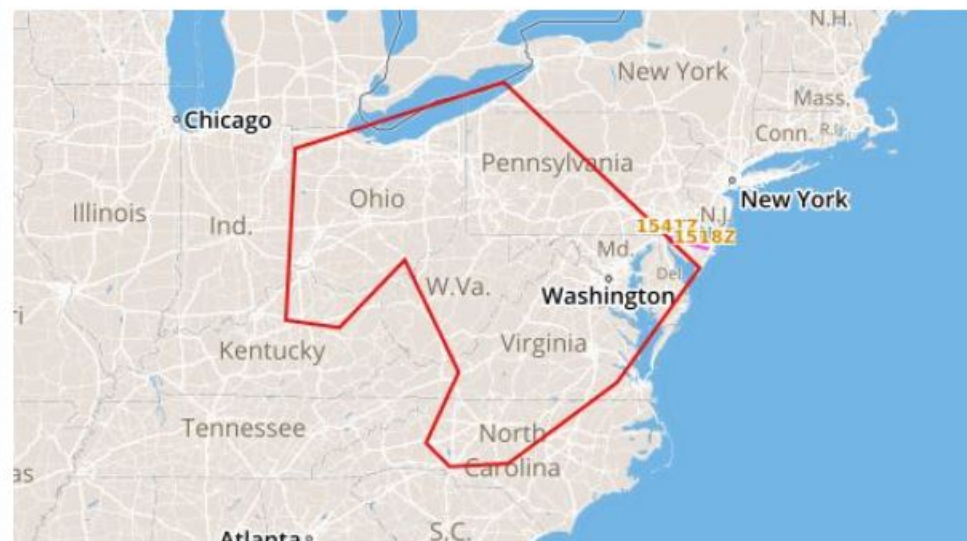
EASTERN US

May 25, 1555Z - May 25, 1955Z

ACTIVE TIME

May 25, 1518Z - May 25, 1541Z

ACTIVE NEAR PASSING TIME



TRANSLATED

Convective SIGMET (Eastern US) issued by the Aviation Weather Center Kansas City, Missouri on the 25th at 1355Z.

SIGE

Convective SIGMET (Eastern US) prepared on the 25th at 1355Z.

Convective SIGMET outlook valid from the 25th at 1555Z to the 25th at 1955Z.

From 30 miles northwest of Chautauqua Co-Jamestown, Jamestown, NY (JHW) to SIE to 30 miles west of ORF to 50 miles southwest of Raleigh/Durham International, Raleigh/Durham, NC (RDU) to Charlotte-Douglas International, Charlotte, NC (CLT) to 40 miles northwest of Charlotte-Douglas International, Charlotte, NC (CLT) to PSK to 30 miles north of Henderson, Henderson, WV (HNN) to 60 miles north-north-east of LOZ to 30 miles east of IIU to 30 miles northeast of Fort Wayne, Fort Wayne, IN (FWA) to 30 miles northwest of Chautauqua Co-Jamestown, Jamestown, NY (JHW).

Convective SIGMET issuances possible. Refer to most recent Convective Outlook from Storm Prediction Center for synopsis and meteorological details.

[SHOW RAW TEXT](#)

NEXT: [Sigmet](#)

BRIEFING SUMMARY

KACY to KILG

4,000' MSL in N62UP
Depart May 25, 1515z
VCN OOD

28 unread sections

STANDARD BRIEFING

Adverse Conditions

Temporary Flight Restrictions

Closed/Unsafe NOTAMs

Convective SIGMETs

SIGMETs

AIRMETs

Urgent PIREPs

Center Weather Advisories

Severe Weather

Synopsis

Current Weather

Forecasts

NOTAMs

Flow Control

Miscellaneous

Legacy Briefing

SIGMET Oscar

May 25, 1436Z - May 25, 1836Z

SIGMET issued by the Aviation Weather Center Kansas City, Missouri on the 25th...

ACTIVE DURING PASSING TIME

May 25, 1515Z - May 25, 1541Z

SIGMET Oscar

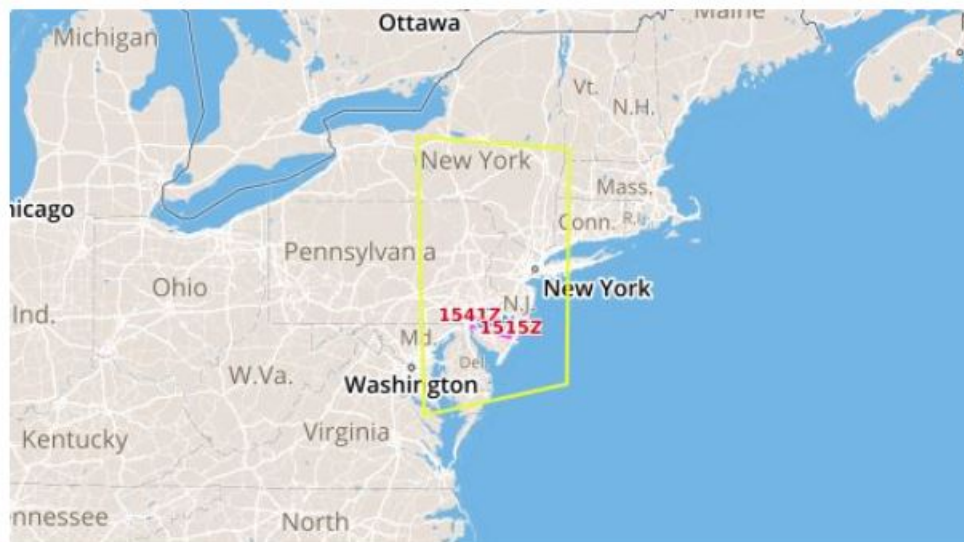
WSUS01

May 25, 1436Z - May 25, 1836Z

ACTIVE TIME

May 25, 1515Z - May 25, 1541Z

ACTIVE DURING PASSING TIME



TRANSLATED

SIGMET issued by the Aviation Weather Center Kansas City, Missouri on the 25th at 1436Z. Boston Forecast Area Region Oscar series SIGMET issued on the 25th at 1436Z. SIGMET Oscar 1 valid until the 25th at 1836Z. Connecticut Delaware Massachusetts Maryland New Jersey New York Pennsylvania Virginia Vermont and coastal waters From 30 miles west of SYR to 30 miles east-north-east of ALB to 80 miles east-south-east of SIE to 40 miles northeast of RIC to 30 miles west of SYR

Occasional severe turbulence between flight level 180 and 300. Due to wind shear associated with jet stream. Reported by LJ60 and LJ75. Conditions continuing beyond 1836Z.

[SHOW RAW TEXT](#)

NEXT: IFR Airmets

BRIEFING SUMMARY

KACY to KILG

4,000' MSL in N62UP

Depart May 25, 1515z

VCN OOD

27 unread sections

STANDARD BRIEFING

Adverse Conditions

Temporary Flight Restrictions

Closed/Unsafe NOTAMs

Convective SIGMETs

SIGMETs

AIRMETs

IFR

Mountain Obscuration

Icing

Turbulence Low

Turbulence High

Winds > 30kts

Low Level Wind Shear

Other

Urgent PIREPs

Center Weather Advisories

Airmet Sierra

May 25, 1445Z - May 25, 2100Z

AIRMET issued by the Aviation Weather Center Kansas City, Missouri on the 25th...

ACTIVE DURING PASSING TIME

May 25, 1515Z - May 25, 1541Z

Airmet Sierra

May 25, 2100Z - May 26, 0300Z

AIRMET issued by the Aviation Weather Center Kansas City, Missouri on the 25th...

INACTIVE DURING PASSING TIME

May 25, 1515Z - May 25, 1541Z

Airmet Sierra

IFR

May 25, 1445Z - May 25, 2100Z

ACTIVE TIME

May 25, 1515Z - May 25, 1541Z

ACTIVE DURING PASSING TIME



TRANSLATED

AIRMET issued by the Aviation Weather Center Kansas City, Missouri on the 25th at 1445Z.

Boston Forecast Area AIRMET Sierra prepared on the 25th at 1445Z.

AIRMET Sierra update 3 for IFR and mountain obscuration valid until the 25th at 2100Z.

AIRMET IFR...Connecticut District of Columbia Delaware Massachusetts Maryland Maine New Hampshire New Jersey New York Pennsylvania Rhode Island Virginia Vermont West Virginia And coastal waters

From 50 miles southwest of YSJ to 170 miles east-south-east of Nantucket Memorial, Nantucket, MA (ACK) to 80 miles east-south-east of Coyle, Coyle, NJ (CYN) to 30 miles northeast of ORF to 20 miles southwest of LYH to 40 miles northeast of EKN to 20 miles south-south-west of SYR to 50 miles east of SYR to 30 miles west-north-west of CON to 50 miles west-south-west of BGR to 50 miles southwest of YSJ

Ceiling below 1,000 feet/visibility below 3 statute miles precipitation/mist. Conditions continuing beyond 2100Z through 0300Z.

SHOW RAW TEXT

NEXT: Turbulence Low Airmets

BRIEFING SUMMARY

KACY to KILG

4,000' MSL in N62UP
Depart May 25, 1515z
VCN OOD

27 unread sections

STANDARD BRIEFING

Adverse Conditions

Temporary Flight Restrictions

Closed/Unsafe NOTAMs

Convective SIGMETs

SIGMETs

AIRMETs

IFR

Mountain Obscuration

Icing

Turbulence Low

Turbulence High

Winds > 30kts

Low Level Wind Shear

Other

Urgent PIREPs

Center Weather Advisories

Airmet Sierra

May 25, 1445Z - May 25, 2100Z
AIRMET issued by the Aviation Weather Center Kansas City, Missouri on the 25th...

ACTIVE DURING PASSING TIME

May 25, 1515Z - May 25, 1541Z

Airmet Sierra

May 25, 2100Z - May 26, 0300Z
AIRMET issued by the Aviation Weather Center Kansas City, Missouri on the 25th...

INACTIVE DURING PASSING TIME

May 25, 1515Z - May 25, 1541Z

Airmet Sierra

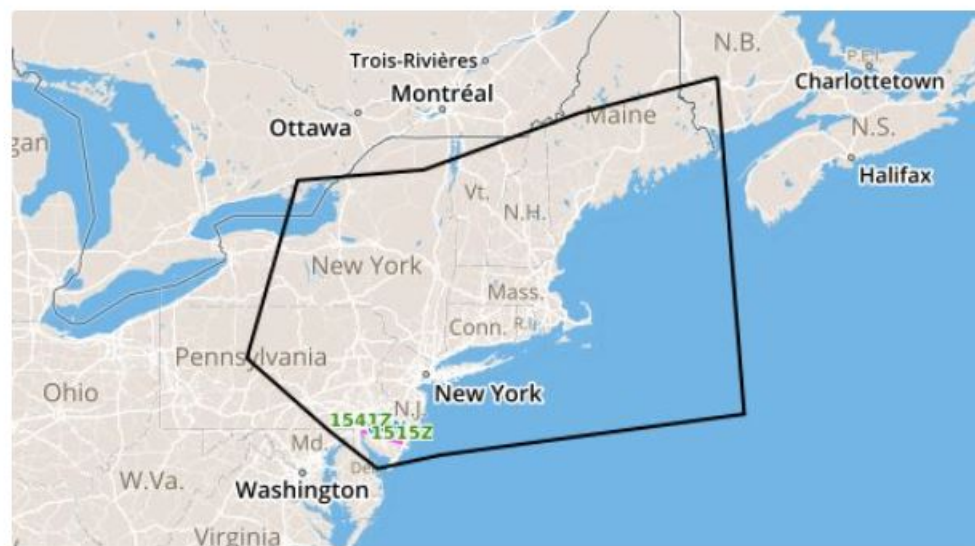
IFR

May 25, 2100Z - May 26, 0300Z

ACTIVE TIME

May 25, 1515Z - May 25, 1541Z

INACTIVE DURING PASSING TIME



TRANSLATED

AIRMET issued by the Aviation Weather Center Kansas City, Missouri on the 25th at 1445Z. Boston Forecast Area AIRMET Sierra prepared on the 25th at 1445Z. AIRMET Sierra update 3 for IFR and mountain obscuration valid until the 25th at 2100Z. Outlook valid 2100Z to 0300Z
AREA 1... IFR Connecticut Delaware Lake Ontario Massachusetts Maryland Maine New Hampshire New Jersey New York Pennsylvania Rhode Island Vermont And coastal waters Bounded by 40 miles east of HUL to 190 miles east-south-east of Nantucket Memorial, Nantucket, MA (ACK) to 50 miles southeast of Coyle, Coyle, NJ (CYN) to 20 miles west-south-west of SIE to 30 miles east-north-east of Westminster, Westminster, MD (EMI) to 20 miles west-north-west of Mid-State, Philipsburg, PA (PSB) to 90 miles southwest of Ottawa Macdonald Cartier International (YOW) to 40 miles southeast of MSS to 60 miles east of Sherbrooke (YSC) to 40 miles east of HUL
Ceiling below 1,000 feet/visibility below 3 statute miles precipitation/mist. Conditions continuing through 0300Z.

SHOW RAW TEXT

NEXT: Turbulence Low Airmets

BRIEFING SUMMARY

KACY to KILG

4,000' MSL in N62UP
Depart May 25, 1515z
VCN OOD

26 unread sections

STANDARD BRIEFING

Adverse Conditions

Temporary Flight Restrictions

Closed/Unsafe NOTAMs

Convective SIGMETs

SIGMETs

AIRMETS

IFR

Mountain Obscuration

Icing

Turbulence Low

Turbulence High

Winds > 30kts

Low Level Wind Shear

Other

Urgent PIREPs

Center Weather Advisories

Airmet Tango
 May 25, 1147Z - May 25, 1500Z
 AIRMET issued by the Aviation Weather Center Kansas City, Missouri on the 25t...
 ACTIVE NEAR PASSING TIME
May 25, 1515Z - May 25, 1541Z

Airmet Tango
 May 25, 1500Z - May 25, 2100Z
 AIRMET issued by the Aviation Weather Center Kansas City, Missouri on the 25t...
 ACTIVE DURING PASSING TIME
May 25, 1515Z - May 25, 1541Z

NEXT: [Turbulence High Airmets](#)

Airmet Tango

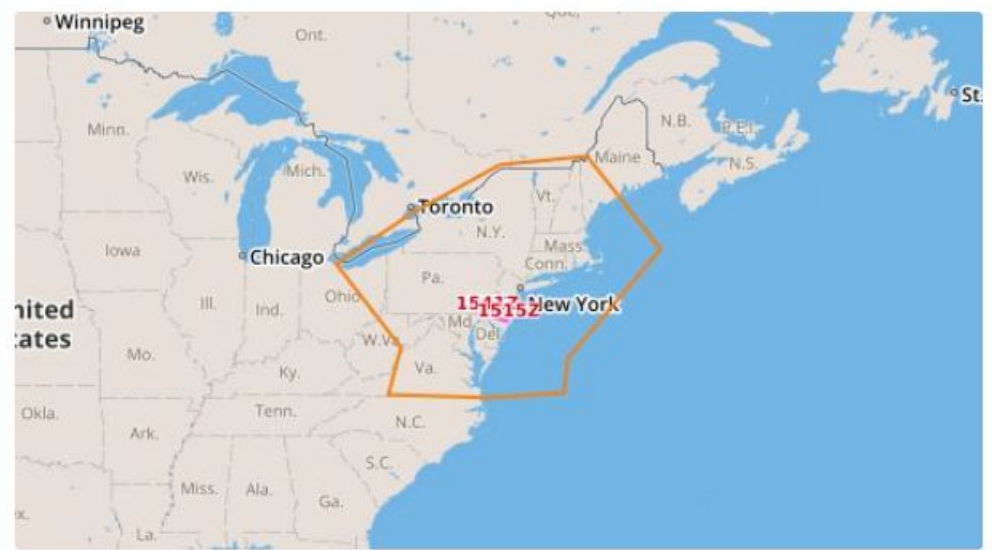
TURBULENCE LOW

May 25, 1147Z - May 25, 1500Z

ACTIVE TIME

May 25, 1515Z - May 25, 1541Z

ACTIVE NEAR PASSING TIME



TRANSLATED

AIRMET issued by the Aviation Weather Center Kansas City, Missouri on the 25th at 1147Z amendment.

Boston Forecast Area AIRMET Tango prepared on the 25th at 1147Z amendment.

AIRMET Tango update 2 for Turbulence strong winds and low level wind shear valid until the 25th at 1500Z.

AIRMET Turbulence...Connecticut District of Columbia Delaware Lake Erie Lake Ontario Massachusetts Maryland Maine New Hampshire New Jersey New York Ohio Pennsylvania Rhode Island Virginia Vermont West Virginia And coastal waters

From 40 miles east of Sherbrooke (YSC) to 140 miles east-north-east of Nantucket Memorial, Nantucket, MA (ACK) to 160 miles east-south-east of SIE to 200 miles southeast of SIE to 40 miles east-north-east of Elizabeth City-C G Air Station, Elizabeth City, NC (ECG) to 30 miles south-south-east of PSK to 30 miles south-south-east of EKN to 40 miles south-south-east of Detroit, Detroit, MI (DXO) to 20 miles southeast of Lester B. Pearson International (YYZ) to 30 miles east-south-east of Ottawa Macdonald Cartier International (YOW) to 40 miles east of Sherbrooke (YSC)

Moderate turbulence below 15,000 feet. Conditions continuing beyond 1500Z through 2100Z.

[SHOW RAW TEXT](#)

BRIEFING SUMMARY

KACY to KILG

4,000' MSL in N62UP
Depart May 25, 1515z
VCN OOD

26 unread sections

STANDARD BRIEFING

Adverse Conditions

Temporary Flight Restrictions

Closed/Unsafe NOTAMs

Convective SIGMETs

SIGMETs

AIRMETs

IFR

Mountain Obscuration

Icing

Turbulence Low

Turbulence High

Winds > 30kts

Low Level Wind Shear

Other

Urgent PIREPs

Center Weather Advisories

Airmet Tango

May 25, 1147Z - May 25, 1500Z

AIRMET issued by the Aviation Weather Center Kansas City, Missouri on the 25th...

ACTIVE NEAR PASSING TIME

May 25, 1515Z - May 25, 1541Z

Airmet Tango

May 25, 1500Z - May 25, 2100Z

AIRMET issued by the Aviation Weather Center Kansas City, Missouri on the 25th...

ACTIVE DURING PASSING TIME

May 25, 1515Z - May 25, 1541Z

Airmet Tango

TURBULENCE LOW

May 25, 1500Z - May 25, 2100Z

ACTIVE TIME

May 25, 1515Z - May 25, 1541Z

ACTIVE DURING PASSING TIME



TRANSLATED

AIRMET issued by the Aviation Weather Center Kansas City, Missouri on the 25th at 1147Z amendment.

Boston Forecast Area AIRMET Tango prepared on the 25th at 1147Z amendment.

AIRMET Tango update 2 for Turbulence strong winds and low level wind shear valid until the 25th at 1500Z.

Outlook valid 1500Z to 2100Z

AREA 4... Turbulence Connecticut District of Columbia Delaware Lake Erie Lake Ontario Massachusetts Maryland Maine New Hampshire New Jersey New York Pennsylvania Rhode Island Virginia Vermont West Virginia

Bounded by 60 miles southeast of Quebec/Jean Lesage International (YQB) to HUL to 40 miles west-south-west of YSJ to 150 miles east-north-east of Nantucket Memorial, Nantucket, MA (ACK) to 130 miles south-south-east of HTO to 160 miles southeast of SIE to 170 miles east of Elizabeth City-C G Air Station, Elizabeth City, NC (ECG) to 40 miles southeast of PSK to 20 miles southeast of Lester B. Pearson International (YYZ) to MSS to 30 miles east-south-east of Sherbrooke (YSC) to 60 miles southeast of Quebec/Jean Lesage International (YQB)

Moderate turbulence below 15,000 feet. Conditions continuing through 2100Z.

SHOW RAW TEXT

NEXT: Turbulence High Airmets

BRIEFING SUMMARY

KACY to KILG

4,000' MSL in N62UP
Depart May 25, 1515z
VCN OOD

25 unread sections

STANDARD BRIEFING

Adverse Conditions

Temporary Flight Restrictions

Closed/Unsafe NOTAMs

Convective SIGMETs

SIGMETs

AIRMETs

IFR

Mountain Obscuration

Icing

Turbulence Low

Turbulence High

Winds > 30kts

Low Level Wind Shear

Other

Urgent PIREPs

Center Weather Advisories

Airmet Tango

May 25, 1147Z - May 25, 1500Z

AIRMET issued by the Aviation Weather Center Kansas City, Missouri on the 25th...

ACTIVE NEAR PASSING TIME

May 25, 1515Z - May 25, 1541Z

Airmet Tango

May 25, 1500Z - May 25, 2100Z

AIRMET issued by the Aviation Weather Center Kansas City, Missouri on the 25th...

ACTIVE DURING PASSING TIME

May 25, 1515Z - May 25, 1541Z

NEXT: Low Level Wind Shear Airmets

Airmet Tango

TURBULENCE HIGH

May 25, 1147Z - May 25, 1500Z

ACTIVE TIME

May 25, 1515Z - May 25, 1541Z

ACTIVE NEAR PASSING TIME



TRANSLATED

AIRMET issued by the Aviation Weather Center Kansas City, Missouri on the 25th at 1147Z amendment.

Boston Forecast Area AIRMET Tango prepared on the 25th at 1147Z amendment.

AIRMET Tango update 2 for Turbulence strong winds and low level wind shear valid until the 25th at 1500Z.

AIRMET Turbulence...Connecticut District of Columbia Delaware Lake Erie Lake Ontario Massachusetts Maryland Maine New Hampshire New Jersey New York Ohio Pennsylvania Rhode Island Virginia Vermont West Virginia And coastal waters

From 70 miles northwest of Presque Isle, Presque Isle, ME (PQI) to 40 miles north-north-east of Presque Isle, Presque Isle, ME (PQI) to 50 miles west-south-west of YSJ to 150 miles east-north-east of Nantucket Memorial, Nantucket, MA (ACK) to 100 miles south-south-east of HTO to 140 miles southeast of SIE to 20 miles northeast of Elizabeth City-C G Air Station, Elizabeth City, NC (ECG) to HMV to Henderson, Henderson, WV (HNN) to Covington/Cincinnati, Covington, KY (CVG) to Fort Wayne, Fort Wayne, IN (FWA) to Detroit, Detroit, MI (DXO) to 30 miles east-south-east of Lester B. Pearson International (YYZ) to MSS to Sherbrooke (YSC) to 70 miles northwest of Presque Isle, Presque Isle, ME (PQI) Moderate turbulence between flight level 180 and 430. Conditions continuing beyond 1500Z through 2100Z.

BRIEFING SUMMARY

KACY to KILG

4,000' MSL in N62UP
Depart May 25, 1515z
VCN OOD

25 unread sections

STANDARD BRIEFING

Adverse Conditions

Temporary Flight Restrictions

Closed/Unsafe NOTAMs

Convective SIGMETs

SIGMETs

AIRMETs

IFR

Mountain Obscuration

Icing

Turbulence Low

Turbulence High

Winds > 30kts

Low Level Wind Shear

Other

Urgent PIREPs

Center Weather Advisories

Airmet Tango

May 25, 1147Z - May 25, 1500Z

AIRMET issued by the Aviation Weather Center Kansas City, Missouri on the 25t...

ACTIVE NEAR PASSING TIME

May 25, 1515Z - May 25, 1541Z

Airmet Tango

May 25, 1500Z - May 25, 2100Z

AIRMET issued by the Aviation Weather Center Kansas City, Missouri on the 25t...

ACTIVE DURING PASSING TIME

May 25, 1515Z - May 25, 1541Z

Airmet Tango

TURBULENCE HIGH

May 25, 1500Z - May 25, 2100Z

ACTIVE TIME

May 25, 1515Z - May 25, 1541Z

ACTIVE DURING PASSING TIME



TRANSLATED

AIRMET issued by the Aviation Weather Center Kansas City, Missouri on the 25th at 0845Z.

Miami Forecast Area AIRMET Tango prepared on the 25th at 0845Z.

AIRMET Tango update 1 for Turbulence and strong surface winds valid until the 25th at 1500Z.

Outlook valid 1500Z to 2100Z

AREA 2... Turbulence Connecticut District of Columbia Delaware Lake Erie Lake Ontario Massachusetts Maryland Maine North Carolina New Hampshire New Jersey New York Ohio Pennsylvania Rhode Island Virginia Vermont West Virginia And coastal waters

Bounded by 70 miles northwest of Presque Isle, Presque Isle, ME (PQI) to 30 miles northeast of Presque Isle, Presque Isle, ME (PQI) to 60 miles southwest of YSJ to 200 miles southeast of Nantucket Memorial, Nantucket, MA (ACK) to 160 miles southeast of SIE to 190 miles east-south-east of Elizabeth City-C G Air Station, Elizabeth City, NC (ECG) to 140 miles south-south-east of ILM to 40 miles south-south-west of Raleigh/Durham International, Raleigh/Durham, NC (RDU) to 20 miles north-north-east of PSK to Detroit, Detroit, MI (DXO) to 40 miles east-south-east of Lester B. Pearson International (YYZ) to 20 miles northeast of MSS to 20 miles east-south-east of Sherbrooke (YSC) to 70 miles northwest of Presque Isle, Presque Isle, ME (PQI)

Moderate turbulence between flight level 180 and 430. Conditions continuing through 2100Z.

SHOW RAW TEXT

< NEXT: Low Level Wind Shear Airmets

BRIEFING SUMMARY

KACY to KILG

4,000' MSL in N62UP
Depart May 25, 1515z
VCN OOD

24 unread sections

STANDARD BRIEFING

Adverse Conditions

Temporary Flight Restrictions

Closed/Unsafe NOTAMs

Convective SIGMETs

SIGMETs

AIRMETS

IFR

Mountain Obscuration

Icing

Turbulence Low

Turbulence High

Winds > 30kts

Low Level Wind Shear

Other

Urgent PIREPs

Center Weather Advisories

Airmet Tango

May 25, 1147Z - May 25, 1500Z

AIRMET issued by the Aviation Weather Center Kansas City, Missouri on the 25th...

ACTIVE NEAR PASSING TIME

May 25, 1515Z - May 25, 1541Z

Airmet Tango

LOW LEVEL WIND SHEAR



May 25, 1147Z - May 25, 1500Z

ACTIVE TIME

May 25, 1515Z - May 25, 1541Z

ACTIVE NEAR PASSING TIME



TRANSLATED

AIRMET issued by the Aviation Weather Center Kansas City, Missouri on the 25th at 1147Z amendment.

Boston Forecast Area AIRMET Tango prepared on the 25th at 1147Z amendment.

AIRMET Tango update 2 for Turbulence strong winds and low level wind shear valid until the 25th at 1500Z.

AIRMET Low level wind shear...Connecticut District of Columbia Delaware Lake Ontario Maryland New Jersey New York Pennsylvania Virginia West Virginia And coastal waters Bounded by 70 miles south-south-west of Ottawa Macdonald Cartier International (YOW) to 60 miles east-north-east of SYR to 50 miles west-south-west of MPV to 110 miles southeast of SIE to 20 miles northeast of Elizabeth City-C G Air Station, Elizabeth City, NC (ECG) to 30 miles west of RIC to Ellwood City, Ellwood City, PA (EWC) to 50 miles south-south-west of Chautauqua Co-Jamestown, Jamestown, NY (JHW) to 20 miles west of Chautauqua Co-Jamestown, Jamestown, NY (JHW) to 50 miles east of Buffalo Niagara International, Buffalo, NY (BUF) to 70 miles south-south-west of Ottawa Macdonald Cartier International (YOW) Low level wind shear expect. Conditions continuing beyond 1500Z through 2100Z.

SHOW RAW TEXT

NEXT: Synopsis

BRIEFING SUMMARY

KACY to KILG

4,000' MSL in N62UP
Depart May 25, 1515z
VCN OOD

23 unread sections

STANDARD BRIEFING

Adverse Conditions

Synopsis

Current Weather

Forecasts

NOTAMs

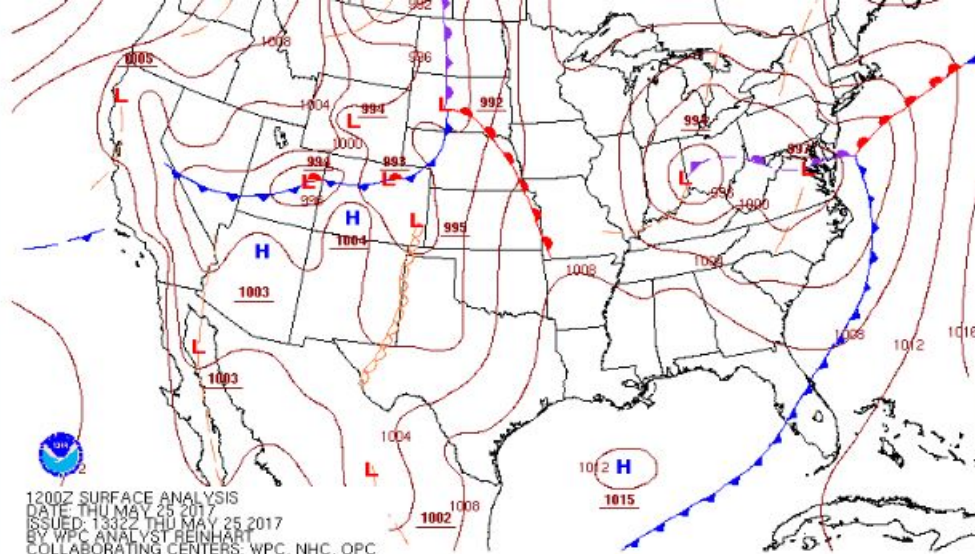
Flow Control

Miscellaneous

Legacy Briefing

Boston Area Forecast Synopsis

Boston CONUS area forecast issued by the Aviation Weather Center Kansas City,...



TRANSLATED

Boston CONUS area forecast issued by the Aviation Weather Center Kansas City, Missouri on the 25th at 0845Z

FA1W

Boston area forecast, prepared on the 25th at 0845Z

Synopsis and VFR clouds/weather

Synopsis valid until the 26th at 0300Z

Clouds/weather valid until the 25th at 2100Z...Outlook valid from the 25th at 2100Z to the 26th at 0300Z

Maine New Hampshire Vermont Massachusetts Rhode Island Connecticut New York Lake Ontario New Jersey Pennsylvania Ohio Lake Erie West Virginia Maryland District of Columbia Delaware Virginia and coastal waters

Synopsis...0900Z occluded front FM low pressure northwest Ohio-low pressure northwest Virginia. Cold front northwest Virginia-south central Virginia-southeast NC-Ormond Beach Municipal, Ormond Beach, FL (OMN)-Sarasota/Bradenton International, Sarasota/Bradenton, FL (SRQ). Warm front northwest Virginia-SBY-coastal waters. HI pressure ridge northbound-southern Maine-southeast New York. 0300Z low pressure east central Pennsylvania. Occluded front to ACK. Cold front ACK-180S ACK. Warm front ACK eastward through coastal waters. Trough east central Pennsylvania-northeastern Ohio. Trough east central Pennsylvania-eastern Virginia-eastern NC-eastern SC.

NEXT: METARs

SHOW RAW TEXT

BRIEFING SUMMARY

KACY to KILG

4,000' MSL in N62UP
Depart May 25, 1515z
VCN OOD

22 unread sections

STANDARD BRIEFING

- Adverse Conditions
- Synopsis
- Current Weather

METARs

PIREPs

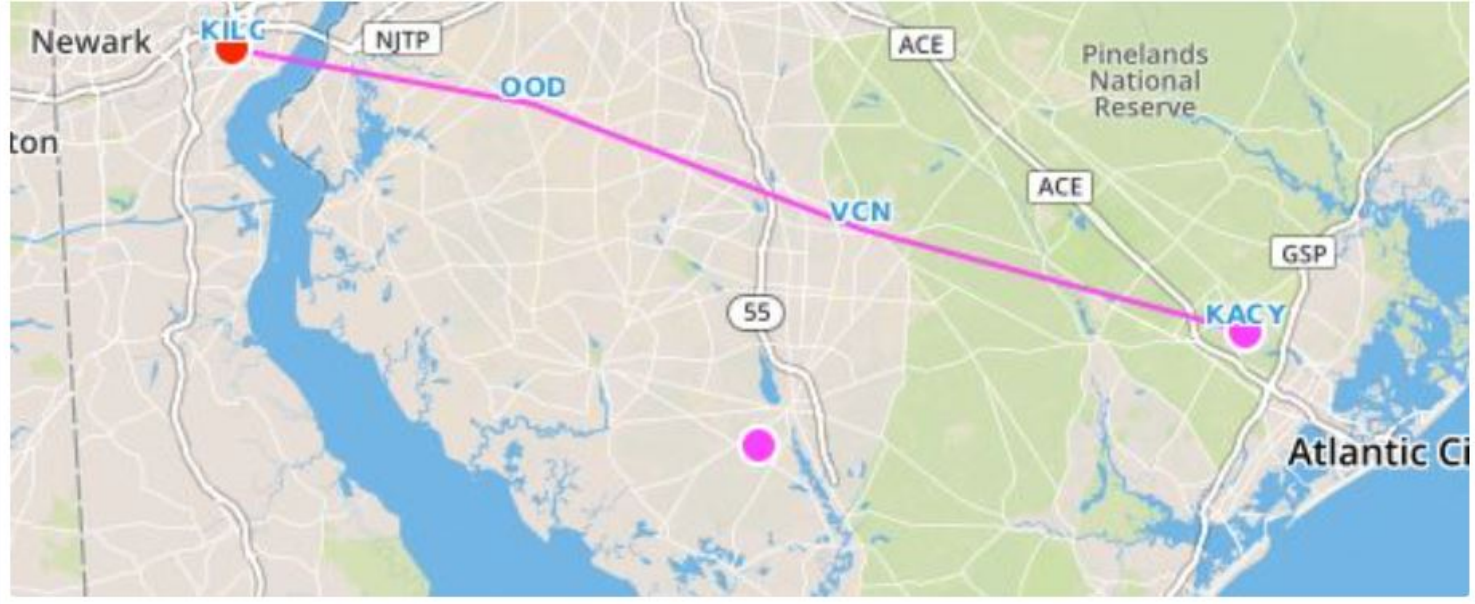
Forecasts

NOTAMs

Flow Control

Miscellaneous

Legacy Briefing



DEPARTURE

🕒	● LIFR	KACY	251420Z	10008KT 3SM -RA BR BKN004 OVC010 16/14 A2956 RMK AO2 RAB1355 P0010 T01560144
---	--------	------	---------	--

ROUTE

🕒	● LIFR	KMIV	251407Z	09008KT 8SM OVC004 15/15 A2953 RMK AO2 RAB1356E05 P0000 T01500150
🕒	● IFR	KVAY	251435Z	09010G15KT 3SM -RA BR OVC005 13/13 A2956 RMK AO2 P0004 T01330128
🕒	● IFR	KPHL	251354Z	08012KT 8SM -RA OVC007 14/13 A2957 RMK AO2 SLP011 P0011 T01390128 \$
🕒	● LIFR	KMQS	251415Z	08013G23KT 2SM BR BKN003 OVC007 13/13 A2955 RMK AO2

DESTINATION

🕒	● IFR	KILG	251436Z	07013KT 4SM -RA BR OVC005 14/14 A2952 RMK AO2 P0000 T01440139
---	-------	------	---------	---

ALTERNATE 1

🕒	● LIFR	KACY	251420Z	10008KT 3SM -RA BR BKN004 OVC010 16/14 A2956 RMK AO2 RAB1355 P0010 T01560144
---	--------	------	---------	--

ALTERNATE 2

🕒	● LIFR	KACY	251420Z	10008KT 3SM -RA BR BKN004 OVC010 16/14 A2956 RMK AO2 RAB1355 P0010 T01560144
---	--------	------	---------	--

NEXT: PIREPs

BRIEFING SUMMARY

KACY to KILG

4,000' MSL in N62UP
Depart May 25, 1515z
VCN OOD

21 unread sections

STANDARD BRIEFING

Adverse Conditions

Synopsis

Current Weather

METARs

PIREPs

Forecasts

NOTAMs

Flow Control

Miscellaneous

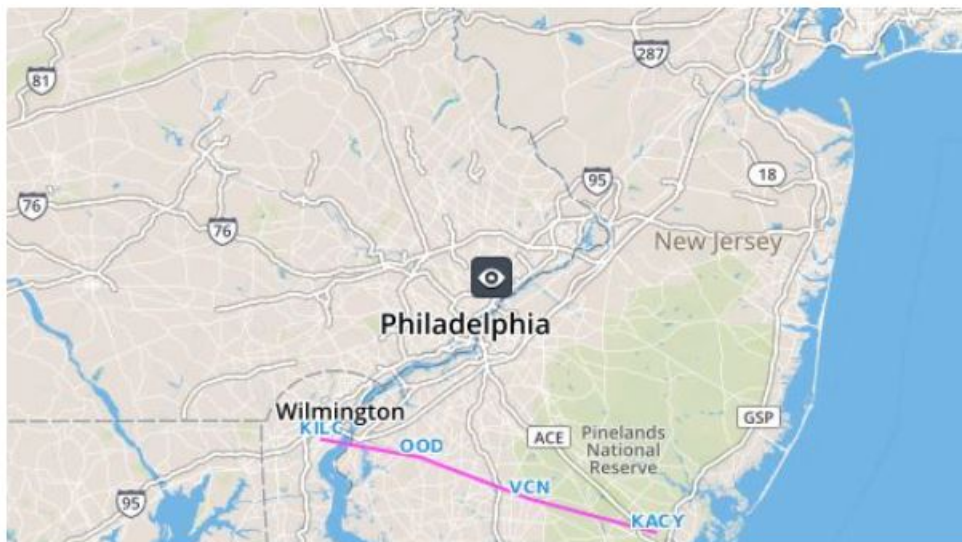
Legacy Briefing

To Modena, Modena, PA (MXE), Time: 1405Z, Altitude: Flight Level 260, A/C Type: BOEING 757-200, Turbulence: Moderate Flight Level 220 To 260, Remarks: Aviation Weather Center-Web:

From RBV, to Modena, Modena, PA (MXE), Time: 1405Z, Altitude: flight level 26...

PIREP

TO MODENA, MODENA, PA (MXE), TIME: 1405Z, ALTITUDE: FLIGHT LEVEL 260, A/C TYPE: BOEING 757-200, TURBULENCE: MODERATE FLIGHT LEVEL 220 TO 260, REMARKS: AVIATION WEATHER CENTER-WEB:



TRANSLATED

From RBV, to Modena, Modena, PA (MXE), Time: 1405Z, Altitude: flight level 260, A/C Type: BOEING 757-200, Turbulence: Moderate flight level 220 to 260, Remarks: Aviation Weather Center-web:

[SHOW RAW TEXT](#)

BRIEFING SUMMARY

KACY to KILG

4,000' MSL in N62UP

Depart May 25, 1515z

VCN OOD

20 unread sections

STANDARD BRIEFING

Adverse Conditions

Synopsis

Current Weather

Forecasts

Area Forecasts

TAFs

Winds Aloft

NOTAMs

Flow Control

Miscellaneous

Legacy Briefing

Boston Area Forecast

Boston CONUS area forecast issued by the Aviation Weather Center Kansas City,...

Boston Area Forecast

Boston CONUS area forecast issued by the Aviation Weather Center Kansas City,...

Boston Area Forecast

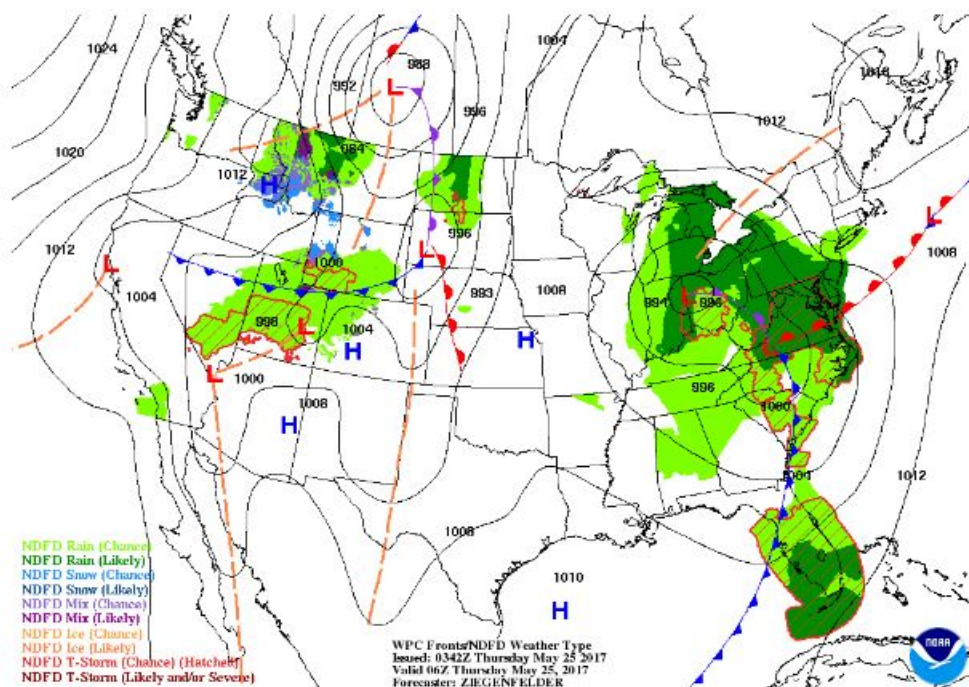
Boston CONUS area forecast issued by the Aviation Weather Center Kansas City,...

Boston Area Forecast

Boston CONUS area forecast issued by the Aviation Weather Center Kansas City,...

Boston Area Forecast

FAUS41



TRANSLATED

Boston CONUS area forecast issued by the Aviation Weather Center Kansas City, Missouri on the 25th at 0845Z

FA1W

Boston area forecast, prepared on the 25th at 0845Z

Synopsis and VFR clouds/weather

Synopsis valid until the 26th at 0300Z

Clouds/weather valid until the 25th at 2100Z...Outlook valid from the 25th at 2100Z to the 26th at 0300Z

Maine New Hampshire Vermont Massachusetts Rhode Island Connecticut New York Lake Ontario New Jersey Pennsylvania Ohio Lake Erie West Virginia Maryland District of Columbia Delaware Virginia and coastal waters

SEE AIRMET SIERRA FOR IFR CONDS And MTN OBSCN.

Thunderstorms imply severe OR greater turbulence severe ice low level wind shear and IFR conditions. Non mean sea level heights denoted by above ground level OR ceiling.

NEXT: TAFs

BRIEFING SUMMARY

KACY to KILG

4,000' MSL in N62UP
Depart May 25, 1515z
VCN OOD

20 unread sections

STANDARD BRIEFING

- Adverse Conditions
- Synopsis
- Current Weather
- Forecasts

Area Forecasts

- TAFs
- Winds Aloft
- NOTAMs
- Flow Control
- Miscellaneous
- Legacy Briefing

Boston Area Forecast

Boston CONUS area forecast issued by the Aviation Weather Center Kansas City,...

Boston Area Forecast

Boston CONUS area forecast issued by the Aviation Weather Center Kansas City,...

Boston Area Forecast

Boston CONUS area forecast issued by the Aviation Weather Center Kansas City,...

Boston Area Forecast

Boston CONUS area forecast issued by the Aviation Weather Center Kansas City,...

Clouds/Weather valid until the 25th at 2100Z... Outlook valid from the 25th at 2100Z to the 26th at 0300Z

Maine New Hampshire Vermont Massachusetts Rhode Island Connecticut New York Lake Ontario New Jersey Pennsylvania Ohio Lake Erie West Virginia Maryland District of Columbia Delaware Virginia and coastal waters

SEE AIRMET SIERRA FOR IFR CONDS And MTN OBSCN. Thunderstorms imply severe OR greater turbulence severe ice low level wind shear and IFR conditions. Non mean sea level heights denoted by above ground level OR ceiling.

New York Lake Ontario New Jersey Western New York/western Lake Ontario...Broken clouds at 3,000 feet overcast clouds at 7,000 feet tops at flight level 250. Scattered light rain showers. 1200Z visibility 3 to 5 statute miles light rain. 1600Z overcast clouds at 2,000 feet. Visibility 3 statute miles rain. Outlook: marginal VFR ceiling rain showers.

North central New York/eastern Lake Ontario...Broken clouds at 10,000 feet layered flight level 250. 1300Z overcast clouds at 7,000 feet. Occasional light rain. 1500Z overcast clouds at 4,500 feet. Occasional light rain. 1800Z overcast clouds at 2,500 feet. Visibility 3 to 5 statute miles rain. Outlook: marginal VFR ceiling rain.

South central New York...Scattered clouds at 3,500 feet broken clouds at 8,000 feet tops at flight level 180. 1300Z overcast clouds at 6,000 feet tops at flight level 250. Occasional light rain. 1500Z overcast clouds at 4,000 feet. Visibility 3 to 5 statute miles light rain mist. Outlook: marginal VFR ceiling 0300Z IFR ceiling rain mist.

Northeastern New York...Sky clear. 1300Z scattered clouds at 8,000 feet broken clouds at 12,000 feet tops at flight level 200. 1400Z overcast clouds at 8,000 feet. Scattered light rain showers. 1600Z overcast clouds at 6,000 feet tops at flight level 250. Visibility 3 to 5 statute miles light rain mist. Outlook: marginal VFR ceiling rain showers wind.

East central New York...Broken cirrus. 1200Z overcast clouds at 8,000 feet tops at flight level 200. Widely scattered light rain showers. 1500Z overcast clouds at 5,000 feet. Occasional light rain. Outlook: IFR ceiling rain mist.

Southeast New York...Scattered clouds at 2,500 feet broken clouds at 4,000 feet overcast clouds at 10,000 feet tops at flight level 250. Isolated light rain showers. 1400Z overcast clouds at 1,000 to 2,000 feet. Occasional light rain. Outlook: marginal VFR ceiling drizzle mist.

Longitude island-northern New Jersey...Broken clouds at 1,000 to 2,000 feet overcast clouds at 8,000 feet tops at flight level 250. Visibility 3 to 5 statute miles light rain mist. Outlook: IFR ceiling rain showers mist.

Southern New Jersey...Overcast clouds at 1,000 feet tops at flight level 250. Visibility 3 to 5 statute miles light rain mist. 1900Z broken clouds at 3,500 feet. Widely scattered light rain showers/thunderstorms and light rain. CB tops at flight level 350. Outlook: VFR rain showers thunderstorms and rain.

SHOW RAW TEXT

BRIEFING SUMMARY

KACY to KILG

4,000' MSL in N62UP
Depart May 25, 1515z
VCN OOD

19 unread sections

STANDARD BRIEFING

Adverse Conditions

Synopsis

Current Weather

Forecasts

Area Forecasts

TAFs

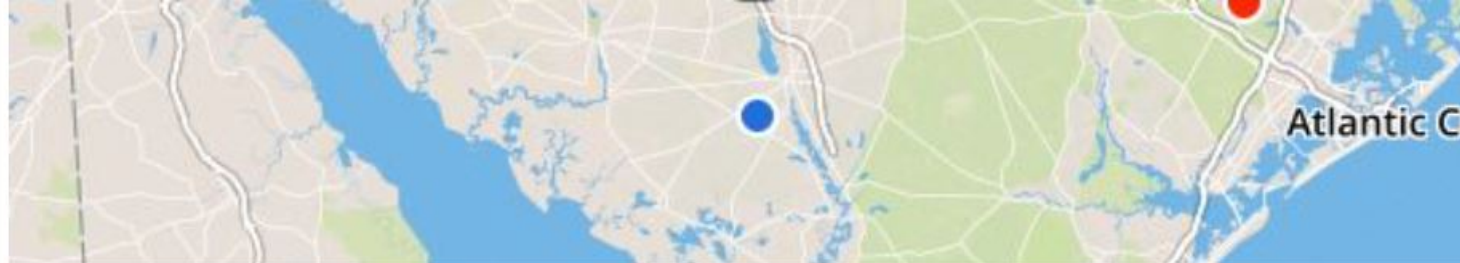
Winds Aloft

NOTAMs

Flow Control

Miscellaneous

Legacy Briefing



-15min →

LIFR

TAF **KACY** 251410Z 2514/2612 09010KT 2SM -SHRA OVC004

1515Z

IFR

FM251530 09010KT 5SM BR OVC008

MVFR

FM251700 09010KT P6SM BKN015

MVFR

FM251900 13008KT P6SM BKN045 PROB30 2523/2603 TSRA OVC025CB

VFR

FM260400 23008KT P6SM BKN060

VFR

FM260800 27012KT P6SM BKN060 =

IFR

TAF **KMIV** 251132Z 2512/2612 07012KT 4SM -SHRA BR OVC006

1527Z

MVFR

FM251400 10010KT P6SM -SHRA OVC012

+33min →

MVFR

FM251600 10008KT P6SM BKN015

MVFR

FM251900 14008KT P6SM BKN045 PROB30 2522/2602 TSRA OVC025CB

VFR

FM260400 23008KT P6SM BKN070

VFR

FM260800 26010KT P6SM BKN060 =

IFR

TAF **KPHL** 251132Z 2512/2618 07012G20KT 5SM -SHRA BR OVC008

1533Z

MVFR

FM251400 09008KT P6SM OVC012

MVFR

FM251900 10007KT P6SM BKN035 PROB30 2522/2602 TSRA OVC025CB

MVFR

FM260200 VRB06KT 5SM BR OVC060

VFR

FM260500 23006KT P6SM OVC060

VFR

FM261700 28014G22KT P6SM BKN040 =

IFR

TAF **KILG** 251132Z 2512/2612 08012G20KT 4SM -SHRA BR OVC008

1541Z

MVFR

FM251400 09010KT P6SM OVC012

MVFR

FM251800 15008KT P6SM BKN035 PROB30 2522/2602 TSRA OVC025CB

MVFR

FM260200 VRB06KT 5SM BR OVC080

VFR

FM260600 27008KT P6SM BKN050 =

NEXT: Winds Aloft

BRIEFING SUMMARY

KACY to KILG

4,000' MSL in N62UP
 Depart May 25, 1515z
 VCN OOD

• 18 unread sections

STANDARD BRIEFING

▲ Adverse Conditions

✉ Synopsis

☁ Current Weather

📅 Forecasts

Area Forecasts

TAFs

Winds Aloft

• ⓘ NOTAMs

📄 Flow Control

• ⋮ Miscellaneous

• ▲ Legacy Briefing

VALID FOR USE
May 25, 1800Z 1400Z - 2100Z

6hr

Station ID	3000 -1000 FT	4000 FILED	6000 +2000 FT	8000 +4000 FT
ACY	220° 24kts	223° 23kts	230° 23kts 12°C	210° 27kts 7°C
JFK	170° 20kts	180° 22kts	200° 26kts 11°C	200° 25kts 7°C
EMI	240° 11kts	233° 15kts	220° 25kts 9°C	213° 29kts 5°C
AVP	120° 28kts	140° 28kts	180° 28kts 9°C	193° 28kts 6°C

VALID FOR USE
May 26, 0000Z 2100Z - 0600Z

12hr

Station ID	3000 -1000 FT	4000 FILED	6000 +2000 FT	8000 +4000 FT
ACY	190° 17kts	190° 16kts	190° 14kts 8°C	183° 14kts 4°C
JFK	210° 11kts	203° 12kts	190° 14kts 10°C	183° 17kts 5°C
EMI	300° 18kts	300° 17kts	300° 17kts 5°C	300° 15kts 1°C
AVP	130° 18kts	153° 17kts	200° 17kts 9°C	186° 18kts 4°C

VALID FOR USE
May 26, 1200Z 0600Z - 1800Z

24hr

Station ID	3000 -1000 FT	4000 FILED	6000 +2000 FT	8000 +4000 FT
ACY	290° 23kts	283° 24kts	270° 28kts 7°C	276° 30kts 3°C
JFK	300° 27kts	296° 27kts	290° 29kts 5°C	283° 29kts 1°C
EMI	300° 26kts	300° 26kts	300° 27kts 6°C	300° 29kts 2°C
AVP	310° 20kts	310° 22kts	310° 26kts 5°C	303° 27kts 1°C

NEXT: [Departure Notams](#)