



Motor Carrier Factors

Attachment #3 – CHP Crash Report

Palm Springs, CA


HWY17MH005

(7 pages)

SPECIAL CONDITIONS		NUMBER INJURED 0	HIT & RUN FELONY <input type="checkbox"/>	CITY UNINCORPORATED	JUDICIAL DISTRICT LOS ANGELES SUPERIOR		LOCAL REPORT NUMBER 9535-2016-8637		
		NUMBER KILLED 0	HIT & RUN MISDEMEANOR <input checked="" type="checkbox"/>	COUNTY LOS ANGELES	REPORTING DISTRICT	BEAT 024	DAY OF WEEK FRIDAY	TOW AWAY <input type="checkbox"/> YES <input checked="" type="checkbox"/> NO	
LOCATION	COLLISION OCCURRED ON: WHITTIER BLVD (4700 BLOCK)				MO 06/24/2016	DAY 2016	YEAR 0950	TIME (2400)	
	MILEPOST INFORMATION:			GPS COORDINATES LATITUDE 34.0221°		LONGITUDE - 118.1671°		PHOTOGRAPHS BY: <input checked="" type="checkbox"/> NONE	
	<input type="checkbox"/> AT INTERSECTION WITH: <input checked="" type="checkbox"/> OR: 500 FEET EAST OF ARIZONA AVE				STATE HWY REL <input type="checkbox"/> YES <input checked="" type="checkbox"/> NO				
PARTY 1	DRIVER'S LICENSE NUMBER	STATE	CLASS	AIR BAG	SAFETY EQUIP.	VEH. YEAR	MAKE / MODEL / COLOR TOYO YARIS BLK	LICENSE NUMBER	STATE
DRIVER	NAME(FIRST, MIDDLE, LAST) 20002(A)1 CVC					OWNER'S NAME <input type="checkbox"/> SAME AS DRIVER			
PEDES-TRIAN	STREET ADDRESS					OWNER'S ADDRESS <input type="checkbox"/> SAME AS DRIVER			
PARKED VEHICLE	CITY / STATE / ZIP					DISPOSITION OF VEHICLE ON ORDERS OF: <input type="checkbox"/> OFFICER <input checked="" type="checkbox"/> DRIVER <input type="checkbox"/> OTHER			
BICY-CLIST	SEX M	HAIR	EYES	HEIGHT	WEIGHT	BIRTHDATE MO DAY YEAR	RACE H	FLED SCENE	
OTHER	HOME PHONE		BUSINESS PHONE			PRIOR MECH. DEFECTS <input type="checkbox"/> NONE APP. <input type="checkbox"/> REFER TO NARRATIVE			
INSURANCE CARRIER					POLICY NUMBER				
DIR OF TRAVEL		ON STREET OR HIGHWAY			SPEED LIMIT				
W		WHITTIER BLVD			25				
PARTY 2	DRIVER'S LICENSE NUMBER	STATE CA	CLASS C	AIR BAG M	SAFETY EQUIP. G	VEH. YEAR 2001	MAKE / MODEL / COLOR TOYO RAV4 GRV	LICENSE NUMBER	STATE CA
DRIVER	NAME(FIRST, MIDDLE, LAST)					OWNER'S NAME <input checked="" type="checkbox"/> SAME AS DRIVER			
PEDES-TRIAN	STREET ADDRESS					OWNER'S ADDRESS <input checked="" type="checkbox"/> SAME AS DRIVER			
PARKED VEHICLE	CITY / STATE / ZIP ALHAMBRA CA 91803					DISPOSITION OF VEHICLE ON ORDERS OF: <input type="checkbox"/> OFFICER <input checked="" type="checkbox"/> DRIVER <input type="checkbox"/> OTHER			
BICY-CLIST	SEX M	HAIR BLK	EYES BRN	HEIGHT 5-7	WEIGHT 170	BIRTHDATE MO DAY YEAR	RACE H	DRIVEN AWAY	
OTHER	HOME PHONE		BUSINESS PHONE			PRIOR MECHANICAL DEFECTS <input checked="" type="checkbox"/> NONE APP. <input type="checkbox"/> REFER TO NARRATIVE			
INSURANCE CARRIER					POLICY NUMBER				
DIR OF TRAVEL		ON STREET OR HIGHWAY			SPEED LIMIT				
W		WHITTIER BLVD			25				
PARTY 3	DRIVER'S LICENSE NUMBER	STATE	CLASS	AIR BAG	SAFETY EQUIP.	VEH. YEAR	MAKE / MODEL / COLOR	LICENSE NUMBER	STATE
DRIVER	NAME(FIRST, MIDDLE, LAST)					OWNER'S NAME <input type="checkbox"/> SAME AS DRIVER			
PEDES-TRIAN	STREET ADDRESS					OWNER'S ADDRESS <input type="checkbox"/> SAME AS DRIVER			
PARKED VEHICLE	CITY / STATE / ZIP					DISPOSITION OF VEHICLE ON ORDERS OF: <input type="checkbox"/> OFFICER <input type="checkbox"/> DRIVER <input type="checkbox"/> OTHER			
BICY-CLIST	SEX	HAIR	EYES	HEIGHT	WEIGHT	BIRTHDATE	RACE	PRIOR MECHANICAL DEFECTS <input type="checkbox"/> NONE APP. <input type="checkbox"/> REFER TO NARRATIVE	
OTHER	HOME PHONE		BUSINESS PHONE			VEHICLE IDENTIFICATION NUMBER:			
INSURANCE CARRIER					POLICY NUMBER				
DIR OF TRAVEL		ON STREET OR HIGHWAY			SPEED LIMIT				
PREPARER'S NAME					DISPATCH NOTIFIED <input type="checkbox"/> YES <input type="checkbox"/> NO <input checked="" type="checkbox"/> N/A		REVIEWER'S NAME		DATE REVIEWED 07/05/2016


DATE OF COLLISION (MO. DAY YEAR) 06/24/2016	TIME(2400) 0950	NCIC # 9535	OFFICER I.D. 014987	NUMBER 9535-2016-8637
---	---------------------------	-----------------------	-------------------------------	---------------------------------

PROPERTY DAMAGE	OWNER'S NAME	OWNER ADDRESS	NOTIFIED <input type="checkbox"/> YES <input type="checkbox"/> NO
	DESCRIPTION OF DAMAGE		

SEATING POSITION 	SAFETY EQUIPMENT OCCUPANTS A - NONE IN VEHICLE B - UNKNOWN C - LAP BELT USED D - LAP BELT NOT USED E - SHOULDER HARNESS USED F - SHOULDER HARNESS NOT USED G - LAP/SHOULDER HARNESS USED H - LAP/SHOULDER HARNESS NOT USED J - PASSIVE RESTRAINT USED K - PASSIVE RESTRAINT NOT USED P - NOT REQUIRED	CHILD RESTRAINT Q - IN VEHICLE USED R - IN VEHICLE NOT USED S - IN VEHICLE USE UNKNOWN T - IN VEHICLE IMPROPER USE U - NONE IN VEHICLE M / C BICYCLE HELMET DRIVER: V - NO, W - YES PASSENGER: X - NO, Y - YES	AIR BAG B - UNKNOWN L - AIR BAG DEPLOYED M - AIR BAG NOT DEPLOYED N - OTHER P - NOT REQUIRED EJECTED FROM VEHICLE 0 - NOT EJECTED 1 - FULLY EJECTED 2 - PARTIALLY EJECTED 3 - UNKNOWN	INATTENTION CODES A - CELL PHONE HANDHELD B - CELL PHONE HANDSFREE C - ELECTRONIC EQUIPMENT D - RADIO / CD E - SMOKING F - EATING G - CHILDREN H - ANIMALS I - PERSONAL HYGIENE J - READING K - OTHER
---	---	--	---	---

ITEMS MARKED BELOW FOLLOWED BY AN ASTERISK (*) SHOULD BE EXPLAINED IN THE NARRATIVE.

PRIMARY COLLISION FACTOR LIST NUMBER (#) OF PARTY AT FAULT	TRAFFIC CONTROL DEVICES	1 2 3			SPECIAL INFORMATION	1 2 3			MOVEMENT PRECEDING COLLISION
		TYPE OF COLLISION				SOBRIETY - DRUG PHYSICAL (MARK 1 TO 2 ITEMS)			
1 VC SECTION VIOLATED: CITED: <input type="checkbox"/> YES A 22107 <input checked="" type="checkbox"/> NO	A CONTROLS FUNCTIONING				A HAZARDOUS MATERIAL				A STOPPED
B OTHER IMPROPER DRIVING*	B CONTROLS NOT FUNCTIONING*				B CELL PHONE HANDHELD IN USE			X	B PROCEEDING STRAIGHT
C OTHER THAN DRIVER*	C CONTROLS OBSCURED				C CELL PHONE HANDSFREE IN USE				C RAN OFF ROAD
D UNKNOWN*	D NO CONTROLS PRESENT / FACTOR*	X	X	X	D CELL PHONE NOT IN USE				D MAKING RIGHT TURN
	E HIT OBJECT				E SCHOOL BUS RELATED				E MAKING LEFT TURN
	F OVERTURNED				F 75 FT MOTORTRUCK COMBO				F MAKING U TURN
	G VEHICLE / PEDESTRIAN				G 32 FT TRAILER COMBO				G BACKING
WEATHER (MARK 1 TO 2 ITEMS)	H OTHER*:				H				H SLOWING / STOPPING
X A CLEAR	I FIXED OBJECT:				I				I PASSING OTHER VEHICLE
B CLOUDY	J OTHER OBJECT:				J				J CHANGING LANES
C RAINING	K ANIMAL:				K				K PARKING MANEUVER
D SNOWING	L OTHER*:				L				L ENTERING TRAFFIC
E FOG / VISIBILITY FT.	M OTHER*:				M			X	M OTHER UNSAFE TURNING
F OTHER*:	N OTHER*:				N				N XING INTO OPPOSING LANE
G WIND	O OTHER*:				O				O PARKED
LIGHTING	A NON - COLLISION								P MERGING
X A DAYLIGHT	B PEDESTRIAN								Q TRAVELING WRONG WAY
B DUSK - DAWN	C OTHER MOTOR VEHICLE								R OTHER*:
C DARK - STREET LIGHTS	D MOTOR VEHICLE ON OTHER ROADWAY		1	2	OTHER ASSOCIATED FACTORS (MARK 1 TO 2 ITEMS)				
D DARK - NO STREET LIGHTS	E PARKED MOTOR VEHICLE				A VC SECTION VIOLATED: CITED: <input type="checkbox"/> YES <input type="checkbox"/> NO				
E DARK - STREET LIGHTS NOT FUNCTIONING*	F TRAIN				B VC SECTION VIOLATED: CITED: <input type="checkbox"/> YES <input type="checkbox"/> NO				
ROADWAY SURFACE	G BICYCLE				C VC SECTION VIOLATED: CITED: <input type="checkbox"/> YES <input type="checkbox"/> NO				
X A DRY	H ANIMAL:				D				
B WET	I FIXED OBJECT:				E VISION OBSCUREMENT:				A HAD NOT BEEN DRINKING
C SNOWY - ICY	J OTHER OBJECT:				F INATTENTION*:				B HBD - UNDER INFLUENCE
D SLIPPERY (MUDDY, OILY, ETC.)	K ANIMAL:				G STOP & GO TRAFFIC				C HBD - NOT UNDER INFLUENCE*
ROADWAY CONDITION(S) (MARK 1 TO 2 ITEMS)	L OTHER*:				H ENTERING / LEAVING RAMP				D HBD - IMPAIRMENT UNKNOWN*
A HOLES, DEEP RUT*	M OTHER*:				I PREVIOUS COLLISION				E UNDER DRUG INFLUENCE*
B LOOSE MATERIAL ON ROADWAY*	N NONE APPARENT				J UNFAMILIAR WITH ROAD				F IMPAIRMENT - PHYSICAL*
C OBSTRUCTION ON ROADWAY*	O RUNAWAY VEHICLE				K DEFECTIVE VEH. EQUIP.: CITED: <input type="checkbox"/> YES <input type="checkbox"/> NO				G IMPAIRMENT NOT KNOWN
D CONSTRUCTION - REPAIR ZONE					L UNINVOLVED VEHICLE				H NOT APPLICABLE
E REDUCED ROADWAY WIDTH					M OTHER*:				I SLEEPY / FATIGUED*
F FLOODED*									
G OTHER*:									
X H NO UNUSUAL CONDITIONS									

SKETCH FOR SKETCH DIAGRAM, SEE PAGE 3  INDICATE NORTH	MISCELLANEOUS
---	----------------------

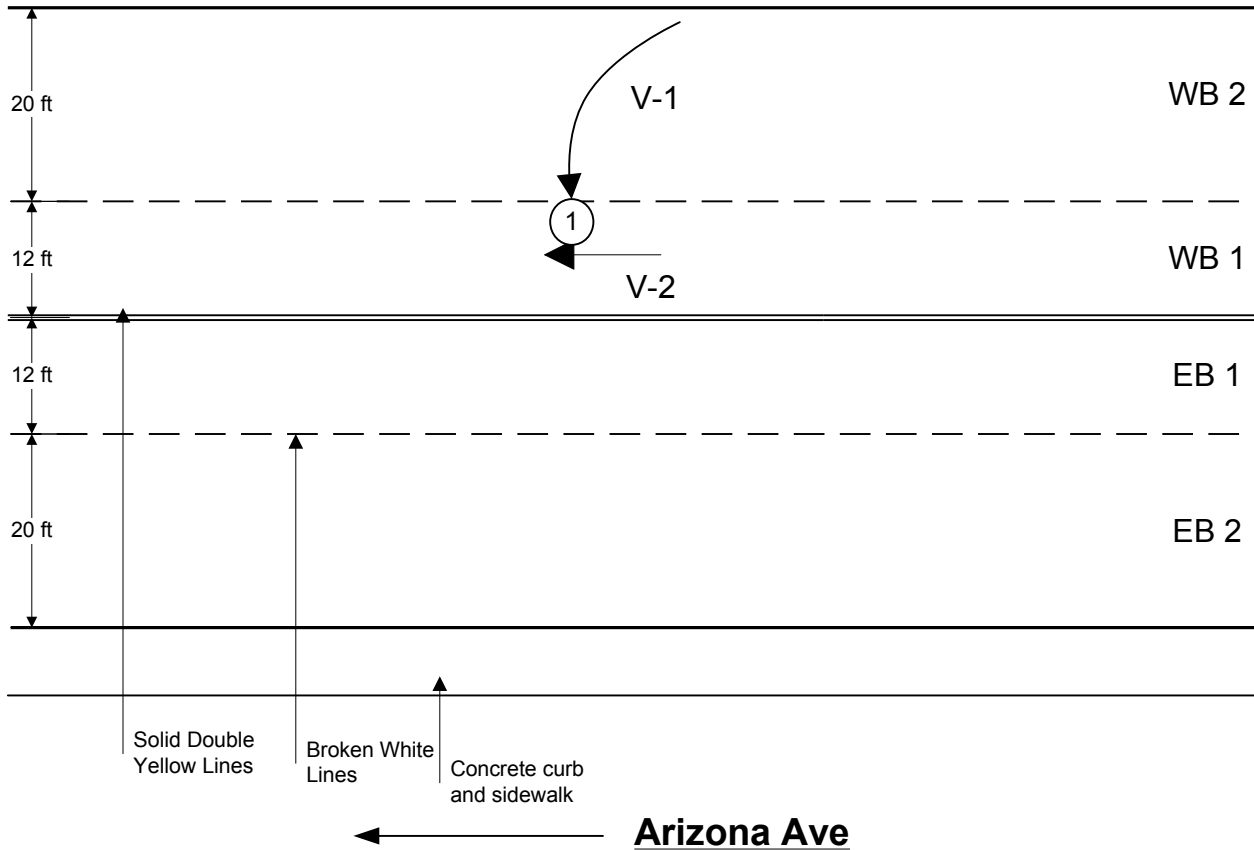
STATE OF CALIFORNIA
SKETCH DIAGRAM

CHP 555 Page 4(Rev. 04-11) OPI 060

DATE OF INCIDENT 06/24/2016	TIME 0950	NCIC NUMBER 9535	OFFICER I.D. 014987	NUMBER 9535-2016-8637
--------------------------------	--------------	---------------------	------------------------	--------------------------

ALL MEASUREMENTS ARE APPROXIMATE AND NOT TO SCALE UNLESS STATED (SCALE=)

Whittier Blvd (4700 Block)



PREPARED BY J. J. HOREJS	I.D. NUMBER 014987	DATE 06/24/2016	REVIEWER'S NAME	DATE
-----------------------------	-----------------------	--------------------	-----------------	------

DATE OF INCIDENT	TIME	NCIC NUMBER	OFFICER I.D.	NUMBER
06/24/2016	0950	9535	014987	9535-2016-8637

1 **Notification:**

2 At approximately 0955 hours I received a call from CHP dispatch of a hit and run accident. I
3 responded from Atlantic Blvd at SR-60 and arrived on scene at approximately 1005 hours.
4 Note, all times, speeds, and measurements are approximate. Measurements were taken by
5 visual estimations.

6

7 **Hit and Run:**

8 P-1 was in violation of 20002 (a) v.c.- misdemeanor hit and run for failing to notify a police agency
9 of his involvement in this traffic collision. P-2 described V-1 as a black Toyota Yaris with white
10 lettering on the back which he believed was for a taxi service. P-2 stated that he did not get a
11 good look at P-1 and described him only as a male Hispanic 35 to 45 years old. After the collision
12 P-1 fled the scene in V-1 last seen by P-2 on Arizona Ave south of Whittier Blvd.

13

14 **Statements:**

15 Party #1 (P-1; Unknown) fled the scene prior to leaving a statement.

16

17 Party #2 (P-2; [REDACTED]) was contacted and he stated the following:

18 P-2 stated that he was driving V-2, westbound Whittier Blvd, east of Arizona Ave, in the number 1
19 lane at 25 miles per hour. He stated that V-1, which was at the north curb of Whittier Blvd, east of
20 Arizona Ave, ahead of his vehicle, suddenly turned left from the curb, across the number 2 lane
21 and collided with the right rear of his vehicle. P-2 finally stated that he attempted to get P-1 to pull
22 over however he fled the scene and was last seen southbound on Arizona Ave south of Whittier
23 Blvd.

24

25

26

27

28

PREPARED BY	DATE	REVIEWER'S NAME	DATE
[REDACTED]	06/24/2016		

DATE OF INCIDENT	TIME	NCIC NUMBER	OFFICER I.D.	NUMBER
06/24/2016	0950	9535	014987	9535-2016-8637

1 **Summary:**

2 P-2, was driving V-2, westbound Whittier Blvd, east of Arizona Ave, in the number 1 lane at 25
3 miles per hour. P-1, was driving V-1 and was stopped ahead of V-1 at the north curb of Whittier
4 Blvd, east of Arizona Ave. As V-2 approached the rear of V-1, P-1 turned V-1 to the left at an
5 unknown speed, across the number 2 lane and collided with the right rear of V-2. P-1 then fled
6 the scene of the collision in V-1.

7 This summary is based upon P-2's statements and vehicular damage.

8

9 **Area of Impact (A.O.I.):**

10 The A.O.I. was determined by P-2's statements.

11 A.O.I. # 1 (V-1 vs V-2) was approximately 500 feet east of the east roadway edge prolongation of
12 Arizona Ave and approximately 22 feet south of the north roadway edge of Whittier Blvd.

13

14 **Cause:**

15 The cause of this traffic collision was a direct result of P-1 (Unknown) being in violation of 22107
16 v.c.- unsafe turning movement. The cause was determined by P-2's statements and vehicular
17 damage to V-2.

18

19 **Additional Information:**

20 Based on the lack of further information regarding P-1 or V-1, this 20002 (a) v.c. misdemeanor hit
21 and run is closed.

22

23

24

25

26



27

28

NARRATIVE/SUPPLEMENTAL

DATE OF INCIDENT	TIME	NCIC NUMBER	OFFICER I.D.	NUMBER
06/24/2016	0950	9535	014987	9535-2016-8637

- 1
- 2
- 3

PREPARED BY	I.D. NUMBER	DATE	REVIEWER'S NAME	DATE
		06/24/2016		
