

DCA97MA017

ATTACHMENTS_E
(1 - 30)

*** SRRS PRODUCT RETRIEVAL ***

FOR

01/09/97 0900 UTC TO 01/09/97 2359 UTC

ELSW...CIG OVCO10-020 VIS 3-5SM SN. TOPS FL200. 18-21Z WRN AND
NRN PTNS BECMG CIG BKN015-030 OVCO60 VIS 3-5SM SN. OTLK...MVFR
CIG SN.

•
WI

CIG BKN030 OVCO60. OCNL SN. 12-16Z CIG OVCO10-020. VIS 3-5SM SN.
TOPS FL200. OTLK...IFR CIG SN.

•
LS UPR MI

CIG BKN030 OVCO60. OCNL SN. OCNL CIG BKN010-015 WRN PTN. 15-18Z
CIG OVCO10-020. VIS 3-5SM SN. TOPS FL200. OTLK...IFR CIG SN.

•
LM LH LWR MI

NRN 1/3...CIG OVCO60. OCNL SN. 15-18Z CIG OVCO10-020. VIS 3-5SM
SN. TOPS FL200. OTLK...IFR CIG SN.
SRN 2/3...CIG BKN030 OVCO60. OCNL SN. 12-16Z CIG OVCO10-020. VIS
3-5SM SN. TOPS FL200. OTLK...IFR CIG SN.

•
IL

CIG OVCO10-015. VIS 3-5SM SN. TOPS FL200. OTLK...IFR CIG SHSN.

•
IN

CIG OVCO10-015. VIS 3-5SM SN. OCNL FZRA SRN HALF. TOPS FL200.
OTLK...IFR CIG SHSN.

•
KY

CIG OVCO10-020. VIS 3-5SM FZRA PE BR. OCNL SN NRN PTN. OCNL RA
SRN PTN. TOPS FL200. OTLK...MVFR CIG SHSN.

•
••••
FAUS6 KCHI 091945

CHIC FA 091945

SYNOPSIS AND VFR CLDS/WX

SYNOPSIS VALID UNTIL 101400

CLDS/WX VALID UNTIL 100800...OTLK VALID 100800-101400

ND SD NE KS MN IA MO WI LM LS MI LH IL IN KY

•
SEE AIRMET SIERRA FOR IFR CONDS AND MTN OBSCN.
TS IMPLY SEV OR GTR TURB SEV ICE LLWS AND IFR CONDS.
NON MSL HGTS DENOTED BY AGL OR CIG.

•
SYNOPSIS...AT 20Z AREA OF LOW PRES CNTRD OVR NRN IN..SRN PTNS OF
LWR MI. LOW WILL MOV NNEWD AND BY 14Z BE LCTD OVR LH. AT 20Z
CDFNT NEAR A MCW-MKC-ICT LN AND A SFC TROF ALG A MCW-INL LN. FNT
WILL CONT TO EWD OVR THE CHI FA DURG PD AND BY 14Z BE LCTD CVG-
BNA LN AND A SFC TROF ALG A CVG-DTW-APN LN.

•
NO

ERN HLF ND...CIGS OVCO10 TOPS 120. VIS 3-5SM -SN BLSN. WNDS NWLY
025G40KT. OTLK...IFR CIG SN BLSN.

WRN HLF ND...AGL SCT-BKN015 TOPS 070. VIS 3-5SM -SN BLSN. ARND
23Z AGL SCT-BKN040 OCNL VIS 3-5SM BLSN. OTLK...IFR VIS BLSN.

•
SD



*** SRRS PRODUCT RETRIEVAL ***

FOR
01/09/97 0900 UTC TO 01/09/97 2359 UTC

ERN THIRD SD...CIGS OVC010 TOPS 120. VIS 3-5SM -SN BLSN. WNDS
NWLY 025640KT. OTLK...IFR CIG SN BLSN.
RMNDR SD...AGL SCT-BKNO25 BKN040 TOPS 070. VIS 3-5SM BLSN. ARND
00Z AGL SCT050 OCNL VIS 3-5SM BLSN. THRUT PD WNDS NWLY 025640KT.
OTLK...MVFR VIS BLSN.

•
MN

CIGS OVC010-020 TOPS FL200. VIS 3-5SM -SN BR. ALG AND NEAR THE
DAKOTA BDRS NWLY WNDS 025630KT OCNL VIS 3-5SM -SN BLSN. OTLK...
IFR CIG SN BLSN.

•
NE

PNHDL OF NE...NEAR THE WY-CO BDRS CIGS BKN015 TOPS FL220. VIS 3-
SSM -SN. RMNDR OF THE AREA CIGS BKN040 BECMG OCNLY SCT CLDS BY
00Z. OTLK...VFR.

NE OF A PWE-VTN LN...CIGS BKN025 TOPS 090. OCNL VIS 3-5SM -SN
BLSN. WNDS NWLY 020635KT. OTLK...MVFR CIG BLSN.

RMNDR NE...AGL SCT040..OCNL BKN CI ABV. WNDS NWLY 025635KT.
OTLK...VFR WND.

•
KS

KS W OF A LBL-LBF LN...NRN PTN OF THE AREA CIGS BKN015 TOPS FL200
VIS 3-5SM -SN. RMNDR AREA BKN080 LWRG ARND 03Z-04Z CIGS BKN015
VIS 3-5SM -SN. THRUT PD NWLY WNDS 020630KT. OTLK...MVFR CIG SN
BECMG VFR BY 14Z.

RMNDR KS...AGL SCT040 BKN-SCT080 TOPS FL200. THRUT PD NWLY WNDS
020630KT. OTLK...VFR.

•
MO

MO S OF A MKC-STL LN...CIGS BKN015 BKN035 TOPS 090..HIR LYRS ABV.
OCNL VIS 3-5SM -SN BR. ARND 00Z BECMG AGL BKN-SCT040. ISOL -SHSN.
THRUT PD ALG THE KS BDR NWLY WNDS 020630KT. OTLK...VFR.

RMNDR MO...CIGS BKN015 OVC050 TOPS 100..HIR LYRS ABV. OCNL VIS 3-
SSM -SN. OTLK...MVFR CIG SN.

•
IA

CIGS 010-020 TOPS 090..HIR LYRS ABV. VIS 3-5SM -SN BLSN. OTLK...
IFR VIS BLSN.

•
IL

CIGS OVC010-020 TOPS FL210. VIS 3-5SM -SN. OTLK...VFR SRN QTR IL
AND MVFR CIG SN RMNDR IL.

•
WI LS LH LM MI

CIGS BKN010-020 BKN040 OVC070 TOPS FL300. VIS 3-5SM SN. OTLK...
IFR CIG SN.

•
IN

CIGS OVC010-020 TOPS FL230 VIS 3-5SM -SN BR. OTLK...MVFR CIG SN.
SWRN QTR AREA BECMG VFR BY 14Z.

•
KY

CIGS OVC010-020 TOPS 080..HIR LYRS ABV OVR ERN KY. OCNL VIS 3-5SM

*** SRRS PRODUCT RETRIEVAL ***

FOR

01/09/97 0800 UTC TO 01/09/97 2359 UTC

-PE. OTLK...IFR CIG RA BR.

WV ...UPDT...

NWRN HLF..UPDT..BKN-SCT020 OVC030-050 TOP FL250. VIS 3-5SM -RA
BR. OCNL -SN -FZRA -PE TIL 19Z. OTLK...IFR CIG RA.

SWRN HLF..UPDT..OVC030-040 TOP FL250. VIS 3-5SM -RA -FZRA BR.
OCNL -SN -PE. 20Z OVC030-040. OCNL VIS 3-5SM -RA BR. OTLK...IFR
CIG RA BR.

MD DC DE VA ...UPDT...

WRN VA WRN MD..UPDT..OVC020-030 TOP FL250. VIS 3-5SM -RA BR. OCNL
-FZRA -PE. 19Z OVC020-030. OCNL VIS 3-5SM -RA -FZRA BR.
OTLK...IFR CIG RA FZRA BR.

RMNDR..UPDT..OVC010-020 TOP FL250. NRN 2/3 VIS 3-5SM -SN BR..WITH
OCNL -FZRA -PE. SRN 1/3 VIS 3-5SM -RA BR..WITH OCNL RA. 20Z NRN
2/3 VIS 3-5SM -FZRA -PE -SN BR. OTLK...IFR CIG RA BR. NRN HLF
IFR CIG RA FZRA PE SN.

CSTL WTRS ...UPDT...

BDR NWD..UPDT..SCT CI. OTLK...VFR.

ACY-BDR..UPDT..OVC060-080 TOP FL250. OCNL VIS 3-5SM -RA -SN BR.
OTLK...IFR CIG RA SN BR.

ACY SWD..UPDT..BKN-SCT010-020 OVC030-050 TOP FL250. VIS 3-5SM -RA
BR. OCNL -SN NRN PTN. OTLK...IFR CIG RA BR.

FAUS6 KBOS 091845

~~BOSC FA 091845~~

SYNOPSIS AND VFR CLDS/WX

SYNOPSIS VALID UNTIL 101300

CLDS/WX VALID UNTIL 100700...OTLK VALID 100700-101300

ME NH VT MA RI CT NY LO NJ PA OH LE WV MD DC DE VA AND CSTL WTRS

SEE AIRMET SIERRA FOR IFR CONDS AND MTN OBSCN.

TS IMPLY SEV OR GTR TURB SEV ICE LLWS AND IFR CONDS.

NON MSL HGTS DENOTED BY AGL OR CIG.

SYNOPSIS...19Z LOW PRES CNTRD NR CVG..WITH TROF AXIS TO CLE-
BGM..AND CDFNT SWD THRU MCN TO SCND LOW NR ABY..AND INTO NERN

GLFMEX. QSTNRY FNT FM GA LOW THRU CHS TO ANOTR LOW INVOF ILM.
WRMFNT ESEWD FM NC LOW INTO NC CSTL WTRS. 13Z LOW PRES CNTRD
JUST NE DTW..WITH TROF AXIS TO YYZ-BGM-SBY-RWI-FLO. SCND LOW
OVR CSTL WTRS OF NRN NJ S OF ACK. CDFNT E OF CSTL WTRS.

ME

NRN HLF..SCT-BKN030-050 TOP 100. 23Z SCT-BKN100 TOP FL200.

OTLK...MVFR CIG SN BR.

SRN HLF..BKN CI. 22Z SCT100. 03Z OVC100 TOP FL250. OTLK...IFR CIG
SN FZRA PE BR.

NH VT

NRN HLF..BKN CI. 21Z BKN-SCT100 TOP FL200. 00Z BKN-SCT030-050.

2a

*** SRRS PRODUCT RETRIEVAL ***

FOR
01/09/97 0800 UTC TO 01/09/97 2359 UTC

OCNL VIS 3-5SM -SN BR AFT 02Z. 05Z OVC015-025. VIS 3-5SM -SN.
OTLK...IFR CIG SN.
SRN HLF..SCT-BKN100 BKN250. 03Z SCT-BKN030 OVC080 TOP FL250. OCNL
VIS 3-5SM -SN BR. 06Z OVC010-020. VIS 3-5SM -SN -PE BR.
OTLK...IFR SN PE BR.

MA RI CT

WRN HLF..SCT-BKN080 TOP FL250. 21Z SCT-BKN025 OVC080. OCNL VIS
3-5SM -SN BR. 02Z SCT-BKN010 OVC025. VIS 3-5SM -SN BR. OCNL
-FZRA -PE. OTLK...IFR CIG SN FZRA PE BR.
ERN HLF..SCT080 OVC250. 22Z SCT-BKN025 OVC080 TOP FL250. OCNL VIS
3-5SM -SN. 03Z SCT010 OVC025. VIS 3-5SM -FZRA -PE -SN BR. SERN
PTN VIS 3-5SM -RA BR. OTLK...IFR CIG RA PE FZRA SN BR.

NY LO

NERN QTR..BKN-OVC120 TOP FL250. 22-00Z BECMG SCT-BKN020 OVC030
-050..WITH OCNL VIS 3-5SM -SN. 03Z OVC020-030. VIS 3-5SM -SN.
OTLK...IFR CIG SN.
SERN QTR..SCT-BKN030-050 OVC090 TOP FL250. OCNL VIS 3-5SM -SN.
21Z SCT-BKN010-020 OVC030-050. VIS 3-5SM -SN BR. 01Z OVC010-
020. VIS 3-5SM -SN BR. OCNL -PE SERN PTN. OTLK...IFR CIG SN PE
FZRA BR.
WRN HLF..SCT-BKN020 OVC030-050 TOP FL250. VIS 3-5SM -SN. 21-00Z
BECMG OVC020-030. VIS 3-5SM -SN. OTLK...IFR CIG SN.

PA NJ

NWRN QTR PA..OVC020-030 TOP FL250. VIS 3-5SM -SN. OCNL SN -FZRA
-PE. OTLK...IFR CIG SN FZRA.
SWRN QTR PA..OVC020-030 TOP FL250. VIS 3-5SM -SN -FZRA. OCNL -PE.
22Z VIS 3-5SM -FZRA -PE BR. OCNL -SN. OTLK...IFR CIG SN FZDZ.
NERN QTR PA/NRN NJ..SCT-BKN015 OVC030-040 TOP FL250. OCNL VIS
3-5SM -SN BR. 21Z OVC015-025. VIS 3-5SM -SN BR. OCNL -FZRA -PE
AFT 00Z. 03Z VIS 3-5SM -SN -PE -FZRA BR. OTLK...IFR CIG SN PE
FZRA BR.
SERN QTR PA/SRN NJ..OVC010-020 TOP FL250. VIS 3-5SM -SN BR. OCNL
SN -FZRA -PE. 01Z VIS 3-5SM -RA -FZRA -PE BR. OCNL -SN.
OTLK...IFR CIG FZRA PE RA BR.

OH LE

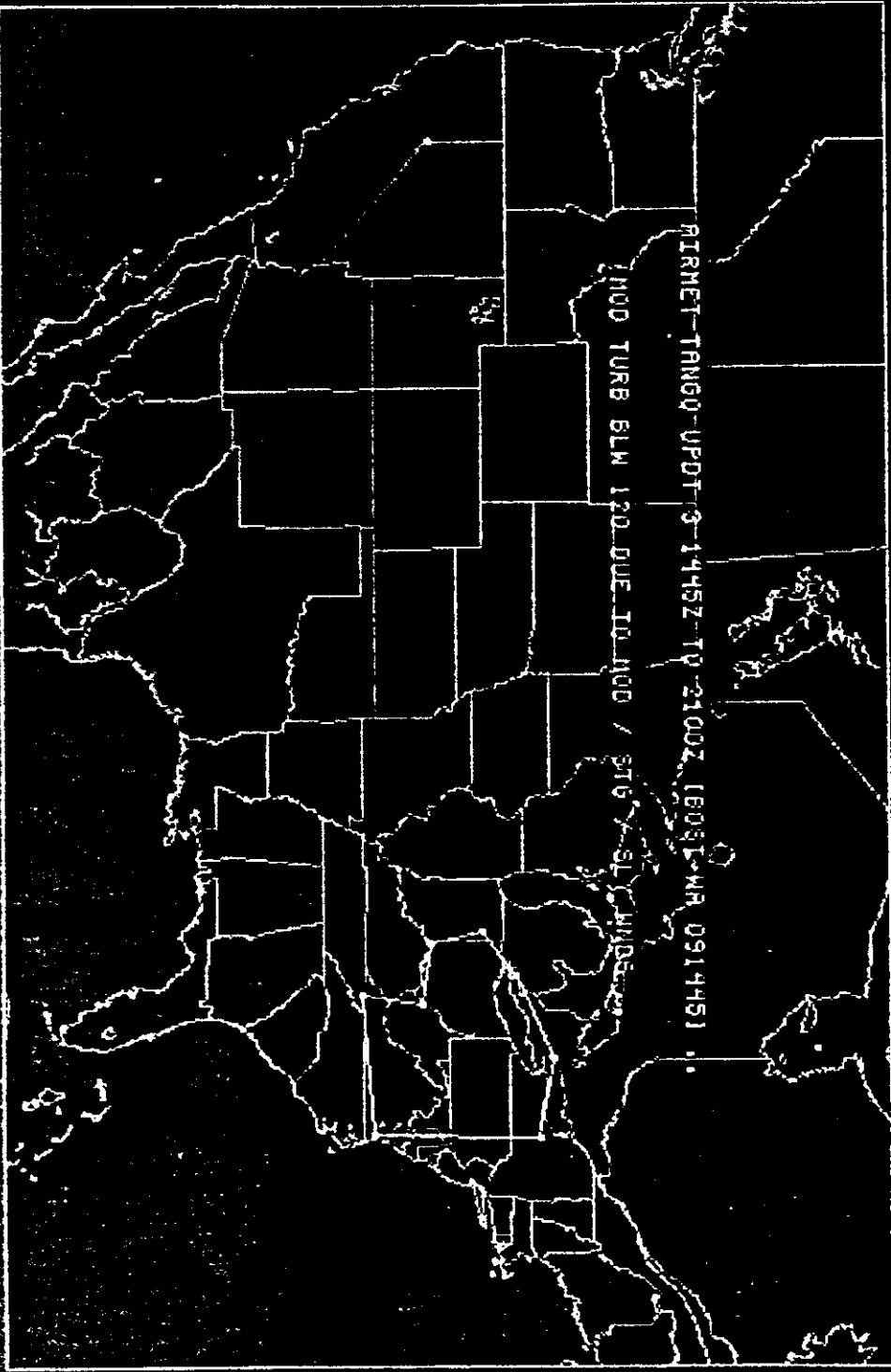
NRN HLF..OVC015-025 TOP FL250. VIS 3-5SM -SN BR. OCNL -PE -FZRA
TIL 00Z. OTLK...IFR CIG SN.
SRN HLF..OVC015-025 TOP FL250. VIS 3-5SM -RA BR. OCNL -SN AFT
00Z. OTLK...IFR CIG RA SN.

WV

NWRN HLF..SCT-BKN020 BKN-OVC030-050 TOP FL250. OCNL VIS 3-5SM
-RA BR. 05Z BKN020-030. SCT VIS 3-5SM -SHSN. OTLK...MVFR CIG
SHSN.
SERN HLF..OVC-BKN030-050 TOP FL250. OCNL VIS 3-5SM -RA BR.
OTLK...IFR CIG SHSN.

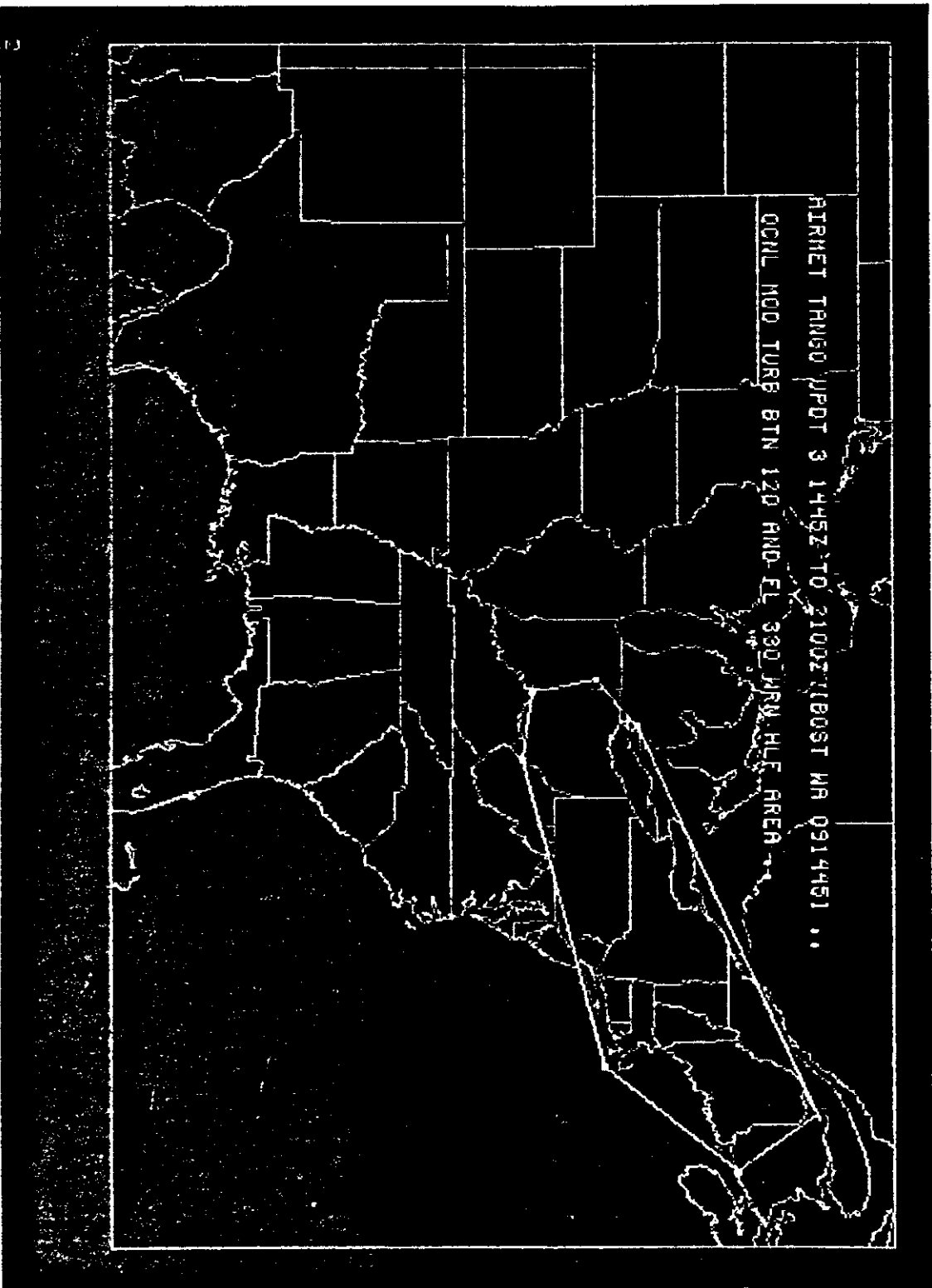
MD DC DE VA

26

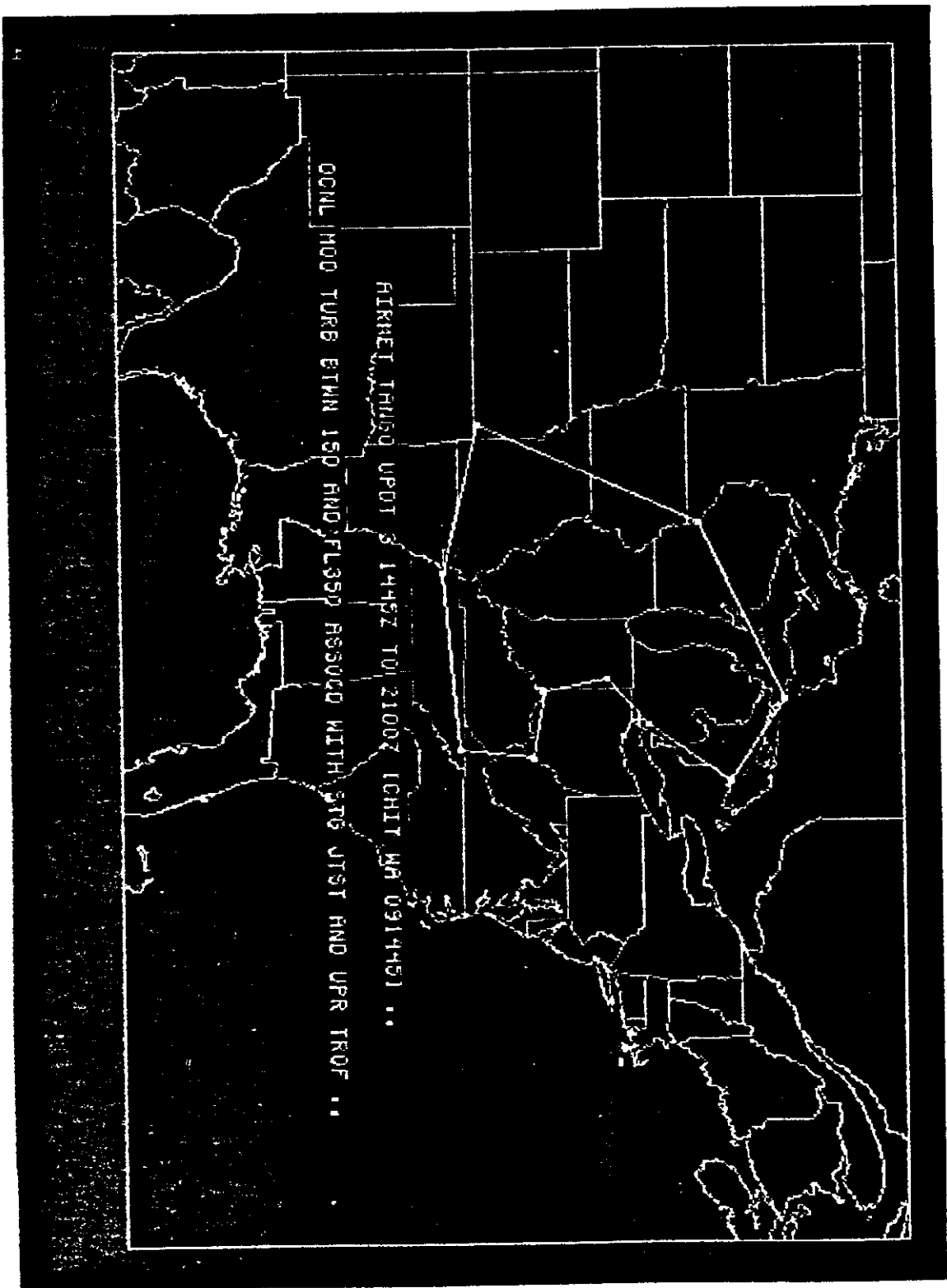


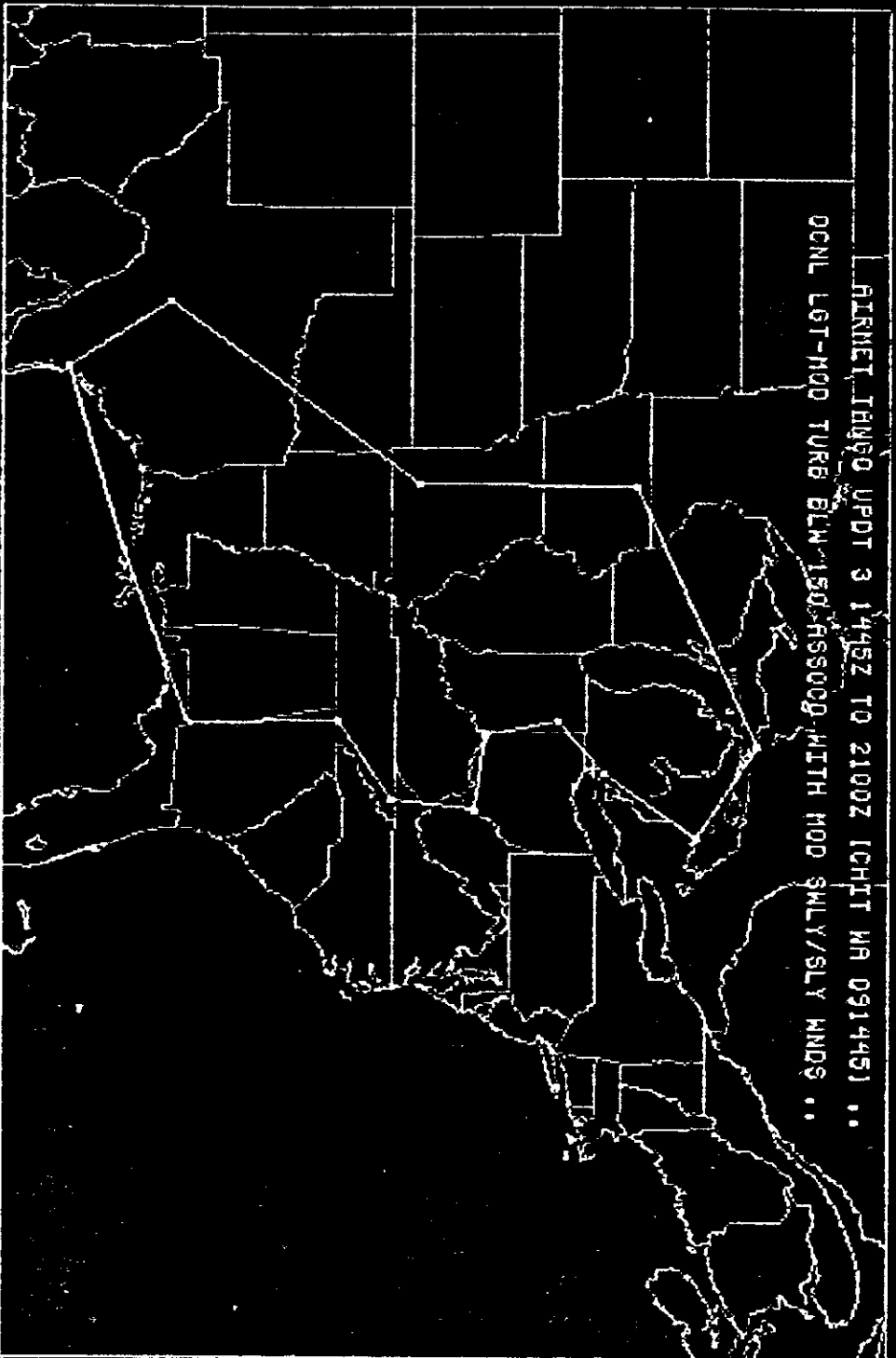
5-11111111

3




4



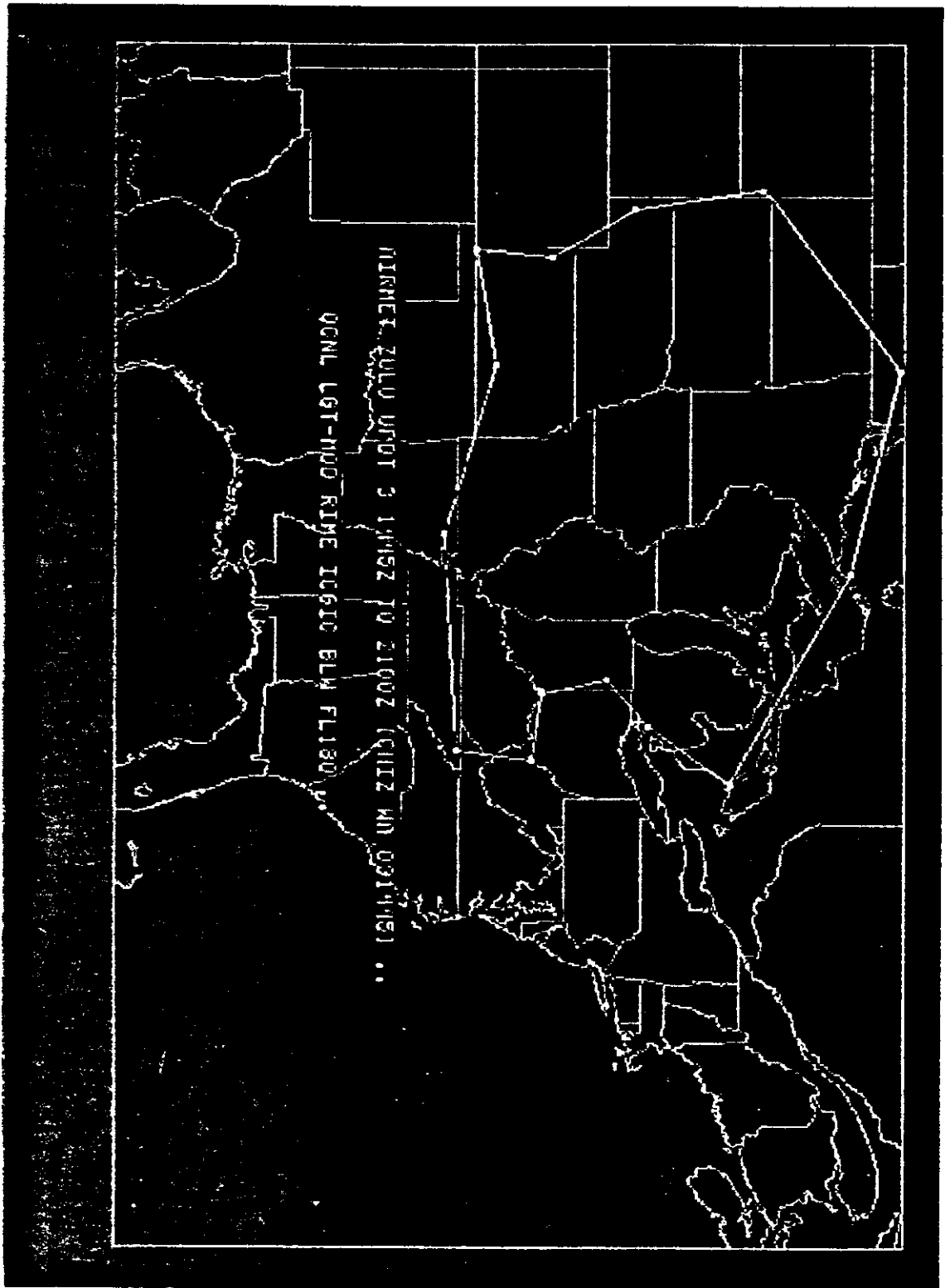


6

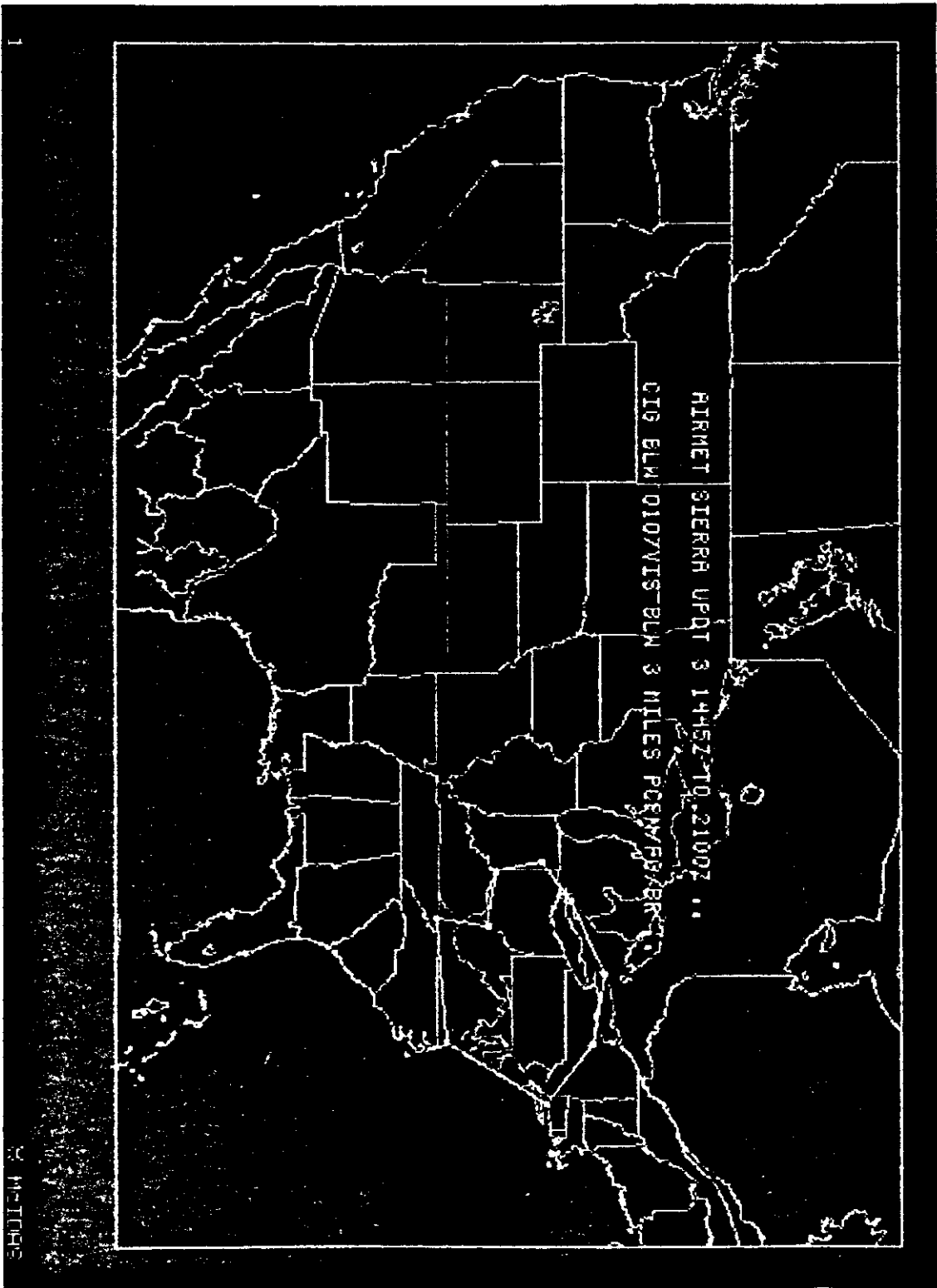
AIRNET ZULU UPDT 2 1445Z 10 02100Z 1805Z NR 0914451
OCNL MOD RIME/MXD ICGICIP BLW FL250 ISOL SEV ICE ROSS BLW 150 OH



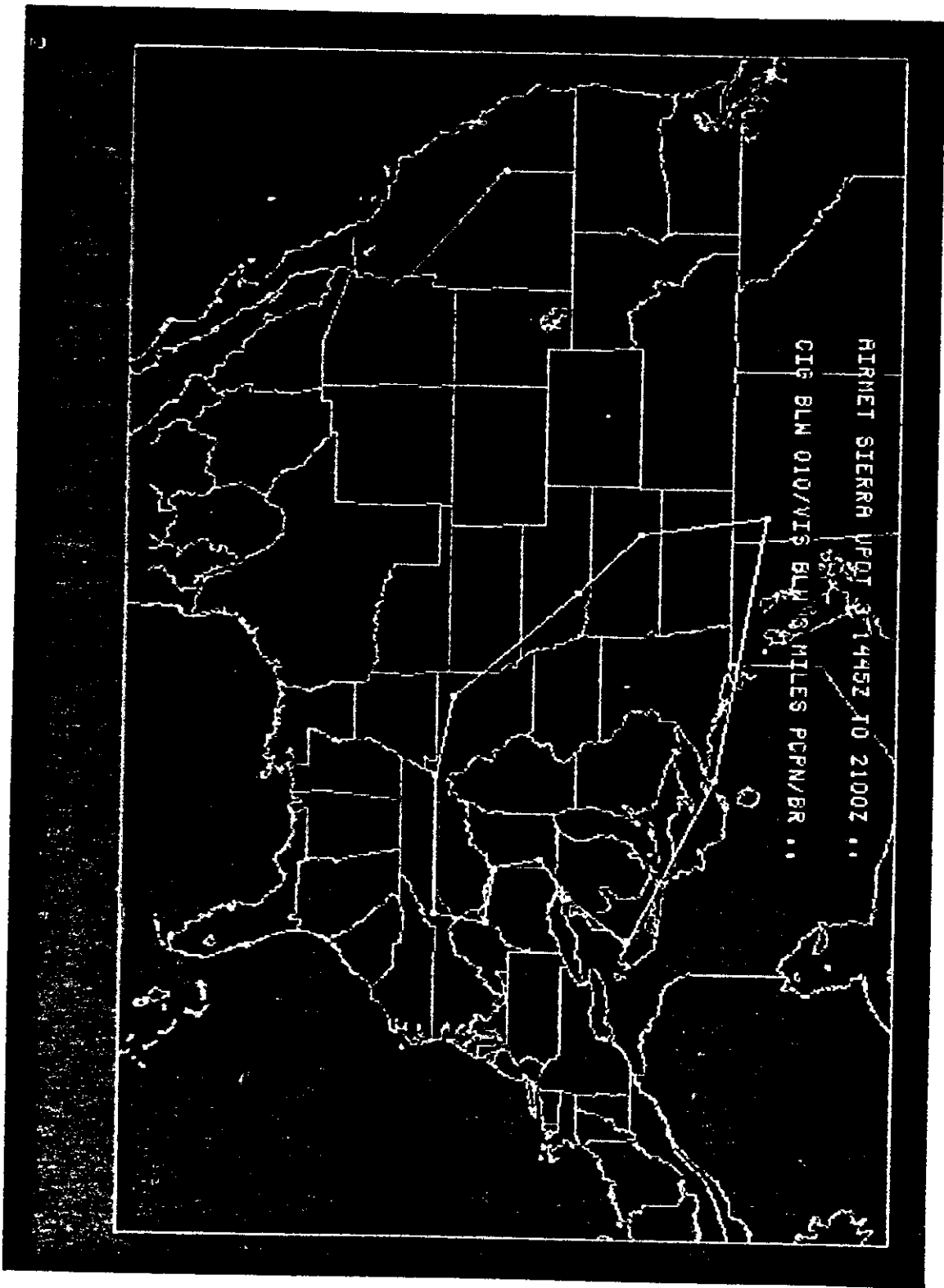
7



8



9



10

SIGMET QUEBEC 4 1800Z TO 2000Z ..
MOD OCNL SEV TURB BTN 130 AND FL300 ..

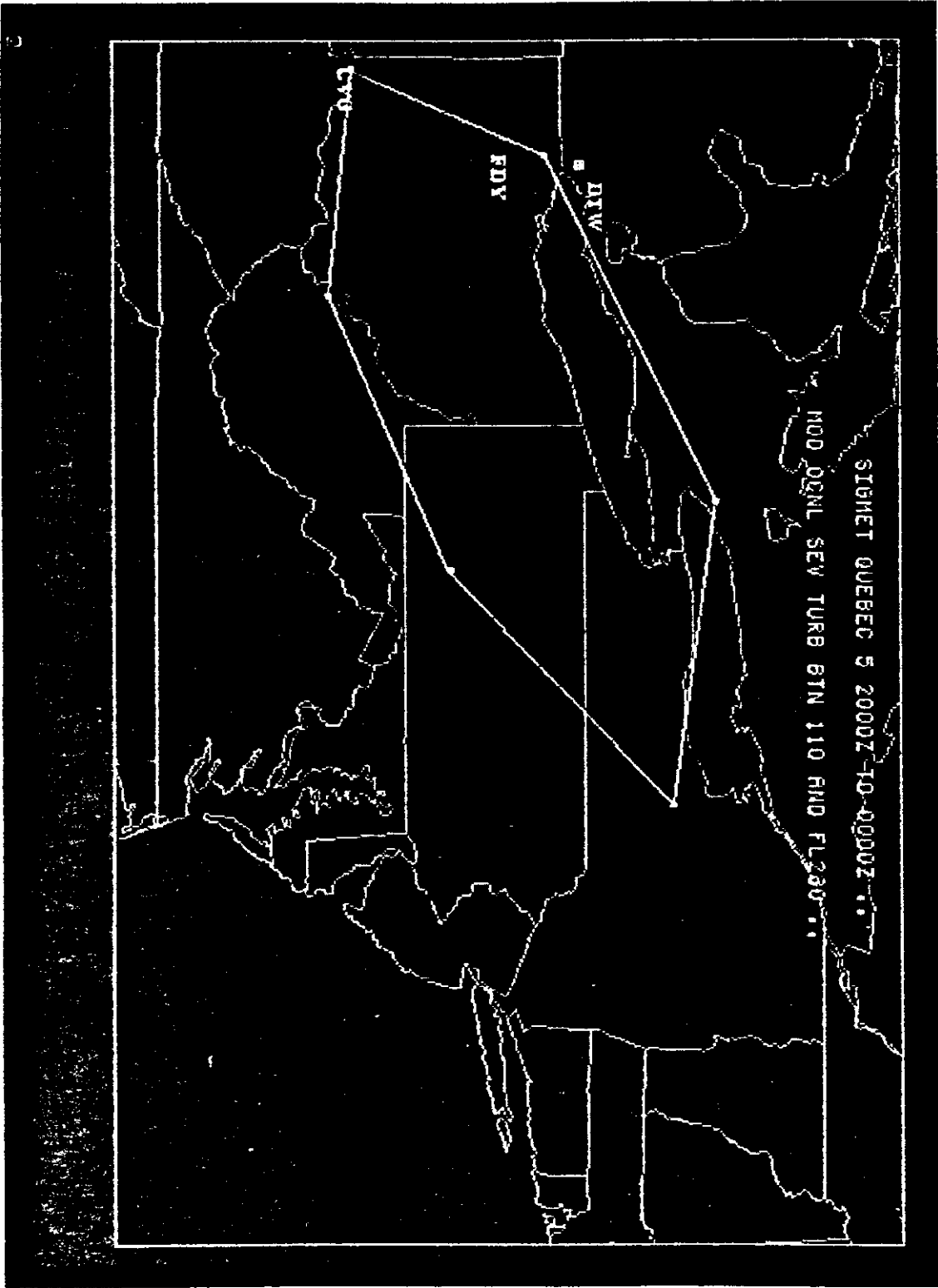
B DIV

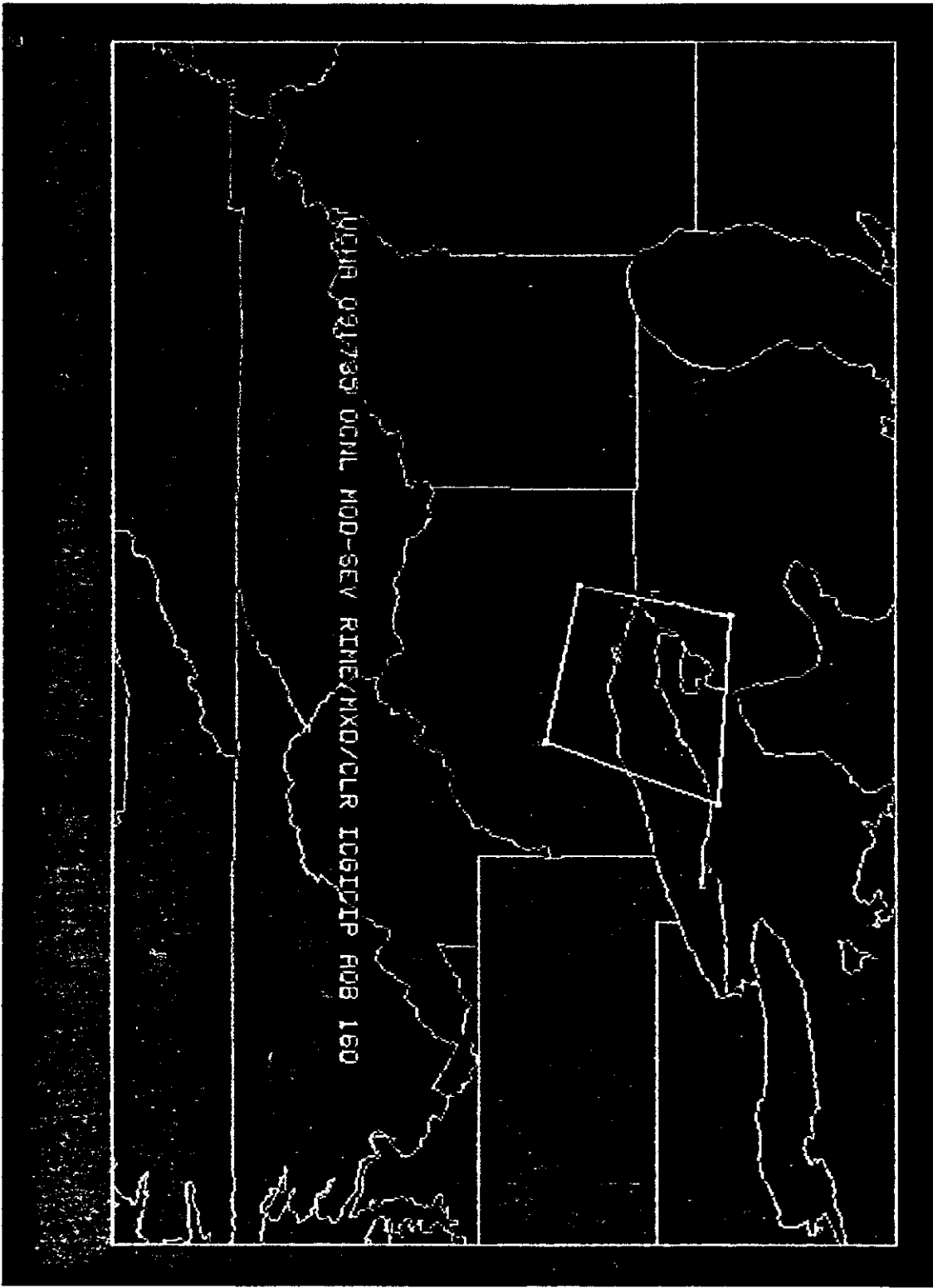
RDY

CVG

W. H. JONES

(//)





*** SRRS PRODUCT RETRIEVAL ***

FOR
01/09/97 1000 UTC TO 01/09/97 2359 UTC

WAUS1 KBOS 091145 AAA
BOSS WA 091145 AMD
AIRMET SIERRA UPDT 2 FOR IFR AND MTN OBSCN VALID UNTIL 091500

AIRMET IFR...ME NH VT
FROM CAR TO MLT TO 40W CON TO 40NW MPV TO YSC TO CAR
OCNL CIG BLW 010/VIS BLW 3SM N BR/-SN. CONDS ENDG 15Z.

AIRMET IFR...OH LE PA WV MD DC VA ...UPDT...
FROM DTW TO BWI TO ORF TO TRI TO HNN TO CVG TO FWA TO DTW
CIG BLW 010/VIS BLW 3SM PCPN/FG/BR. CONDS CONTG BYD 15Z SPRDG
NEWD THRU 21Z.

AIRMET MTN OBSCN...NY PA WV MD VA NC SC GA
FROM BUF TO CHO TO CLT TO ATL TO CHA TO TRI TO HNN TO BUF
MTNS OCNL OBSC CLDS/PCPN/FG/BR. CONDS CONTG BYD 15Z SPRDG OVR
ERN NY ERN PA MTNS THRU 21Z.

.....=
WAUS1 KBOS 091445
~~BOSS WA 091445~~
AIRMET SIERRA UPDT 3 FOR IFR AND MTN OBSCN VALID UNTIL 092100

AIRMET IFR...NY LO OH LE PA NJ WV VA MD DE DC
FROM YYZ TO SYR TO BDR TO ORF TO TRI TO HNN TO CVG TO FWA TO
DTW TO YYZ
CIG BLW 010/VIS BLW 3SM PCPN/FG/BR. CONDS SPRDG INTO NERN PTN
OF AREA AND CONT NE BYD 21Z THRU 03Z.

~~IFR~~
IFR

AIRMET MTN OBSCN...NY PA WV MD VA
FROM SYR TO ALB TO 30E AVP TO CHO TO 30NW GSO TO TRI TO HNN TO
PIT TO ERI TO SYR
MTNS OBSCD BY CLDS/PCPN/FG/BR. CONDS SPRDG INTO MTNS OF NRN
PA/NY..CONTG BYD 21Z..AND MOVG INTO RMNG NY/VT/NH MTNS THRU
03Z.

.....=
WAUS1 KBOS 091445
~~BOSZ WA 091445~~
AIRMET ZULU UPDT 2 FOR ICE AND FRZLVL VALID UNTIL 092100

AIRMET ICE...MA CT RI NY LO OH LE PA NJ WV VA MD DE DC AND CSTL
WTRS
FROM 50S YOW TO PVD TO 150E ORF TO TRI TO HNN TO CVG TO FWA TO

DTW TO 50S YOW
OCNL MOD RIME/MXD ICGICIP BLW FL250. ISOL SEV ICE POSS BLW 150
OVR OH/LE/WRN PA/WRN VA..AND IN AREA OF FRZ PCPN ERN WV/WRN
VA/WRN MD. CONDS CONTG BYD 21Z..SPRDG NEWD THRU 03Z.

~~ICE~~
ICE

FRZLVL...MULT FRZLVLS SFC-100 SE OF TRI-ACY LN..AND SFC-050
LONG ISLAND NY/SRN CT/SRN RI/SERN MA. ELSW..SFC.

.....=
WAUS1 KBOS 091445
~~BOST WA 091445~~

Handwritten signature

15

*** SRRS PRODUCT RETRIEVAL ***

01/09/97 1000 UTC FOR TO 01/09/97 2359 UTC

AIRMET TANGO UPDT 3 FOR TURB AND LLWS VALID UNTIL 092100

AIRMET TURB...NY LO OH LE PA WV VA MD DC
FROM YYZ TO SYR TO ORF TO TRI TO HNN TO CVG TO FWA TO DTW TO
YYZ
MOD TURB BLW 120 DUE TO MOD/STG SLY LOLVL WINDS. ISOL SEV TURB
POSS ERN OH/WRN PA/WV/WRN MD/WRN VA. CONDS CONTG BYD 21Z THRU
03Z.

AIRMET TURB...ME NH VT MA RI CT NY LO OH LE PA NJ WV MD AND
CSTL WTRS
FROM SUN CAR TO YSJ TO ACK TO HNN TO CVG TO FWA TO DTW TO SON
CAR
OCNL MOD TURB BTN 120 AND FL330 WRN HLF OF AREA..BTN FL180 AND
FL380 ERN HLF. CONDS CONTG BYD 21Z THRU 03Z.

LLWS POTENTIAL OVR ERN OH/WRN PA/WV/WRN VA. CONDS CONTG BYD
21Z.

.....=
WAUS1 KBOS 092045
BOSS WA 092045

AIRMET SIERRA UPDT 4 FOR IFR AND MTN OBSCN VALID UNTIL 100300

AIRMET IFR...NH VT CT RI NY LO OH LE PA NJ WV VA MD DE DC AND
CSTL WTRS
FROM YSC TO ACK TO 180E ORF TO TRI TO HNN TO CVG TO FWA TO DTW
TO YOW TO YSC
OCNL CIG BLW 010/VIS BLW 3SM PCPN/FG/BR. CONDS SPRDG ACRS ERN
NY/WRN NEW ENGLAND BY 03Z..AND CONT NEWD OVR ME THRU 09Z.

AIRMET MTN OBSCN...NH VT MA NY PA WV VA MD
FROM 40E YSC TO CON TO 30E AVP TO CHO TO 30NW GSO TO TRI TO HNN
TO PIT TO ERI TO SYR TO 30NW SLK TO 40E YSC
MTNS OBSCD BY CLDS/PCPN/FG/BR. CONDS SPRDG INTO MTNS OF NERN
NY/WRN NEW ENGLAND BY 03Z..AND THRU RMNG NEW ENGLAND MTNS BY
09Z.

.....=
WAUS1 KBOS 092045
BOSZ WA 092045

AIRMET ZULU UPDT 3 FOR ICE AND FRZLVL VALID UNTIL 100300

AIRMET ICE...ME NH VT MA CT RI NY LO OH LE PA NJ WV VA MD DE DC
AND CSTL WTRS
FROM YSC TO PWM TO 150E ACK TO 180E ORF TO TRI TO HNN TO CVG TO
FWA TO DTW TO YOW TO YSC
OCNL MOD RIME/MXD/CLR ICGICIP BLW FL250. ISOL SEV ICE POSS BTN
080 AND 150 OVR OH/LE/PA/SRN HLF NY/WRN VA. CONDS SPRDG INTO
NERN NY/WRN NEW ENGLAND..AND CONT NEWD THRU RMNDR NEW ENGLAND
BY 09Z.

FRZLVL...030-060 SERN VA. ELSW AT OR NR SFC.
03Z 030-060 SE OF GSO-EWR LN..SLPG TO 080 SERN CORNER VA.
ELSW AT OR NR SFC.

~~OK~~
TURB

~~OK~~
TURB

16

*** SRRS PRODUCT RETRIEVAL ***

FOR
01/09/97 1000 UTC TO 01/09/97 2359 UTC

WAUS1 KCHI 091220 AAA
CHIS WA 091220 AMD
AIRMET SIERRA UPDT 2 FOR IFR AND MTN OBSCN VALID UNTIL 091500

AIRMET IFR...ND SD NE MN IA WI MI LS.....UPDT
FROM SONNW ISN TO YQT TO RHI TO OMA TO BFF TO SONNW ISN
OCNL CIG BLW 010 VIS BLW 3SM SN BLSN. CONDS CONTG BYD 15Z...SPRDG
OVR RMNDR NE IA WRN WI AND SERN MN AFT 15Z...CONTG THRU 21Z.

AIRMET IFR...KS IA MO WI MI LM LH IL IN KY OK AR TN LA MS AL AND
CSTL WTRS.....UPDT
FROM RHI TO YVV TO DTW TO FWA TO CVG TO HNN TO TRI TO CHA TO 50SW
ABY TO 40W CEW TO 150S MOB TO 120S LCH TO MLU TO OKC TO ICT TO
CID TO RHI
OCNL CIG BLW 010 VIS BLW 3SM PCPN BR. CONDS ENDG LA BY
15Z...CONTG ELSW BYD 15Z AND SPRDG NWD OVR RMNDR MI..NERN WI..LS
LM LH...CONTG THRU 21Z.

AIRMET MTN OBSCN...KY TN
FROM HNN TO TRI TO CHA TO 40W CHA TO LOZ TO HNN
MTNS OBSC IN CLDS PCPN AND BR. CONDS CONTG BYD 15Z THRU 21Z.

=====
WAUS1 KCHI 091220 AAA
CHIZ WA 091220 AMD
AIRMET ZULU UPDT 2 FOR ICE AND FRZLVL VALID UNTIL 091500

AIRMET ICE...ND SD NE KS MN IA WI MI LS LM LH
FROM SONNW ISN TO YQT TO YVV TO RHI TO FOD TO 40S ICT TO 50W LBL
TO GLD TO BFF TO SONNW ISN
MOD RIME ICGIC BLW 120. CONDS SPRDG SWD OVR AREA DURG PD...CONTG
BYD 15Z THRU 21Z.

AIRMET ICE...NE KS MN IA MO WI MI LM LH IL IN KY OK TX AR TN LA
MS.....UPDT
FROM RHI TO YVV TO DTW TO FWA TO CVG TO HNN TO TRI TO BNA TO MCB
TO LCH TO SPS TO 40S ICT TO FOD TO RHI
MOD TO ISOL SEV RIME/MXD ICGICIP BLW FL180. CONDS CONTG BYD 15Z
THRU 21Z.

FRZLVL...SFC-040 KY. SFC ELSW.

=====
WAUS1 KCHI 091445
CHIS WA 091445
AIRMET SIERRA UPDT 3 FOR IFR AND MTN OBSCN VALID UNTIL 092100

AIRMET IFR...ND SD NE KS MN IA MO WI LM LS MI LH IL IN KY
FROM YDR TO YQT TO YVV TO DTW TO FWA TO CVG TO HNN TO TRI TO 30N
DZR TO SGF TO ONL TO DPR TO YDR
CIG BLW 010/VIS BLW 3SM PCPN/BR. CONDS ENDG W OF A YDR-SUX-COU-
ARG LN 19Z-21Z..CONTG RMNDR AREA BYD 21Z THRU 03Z.

AIRMET MTN OBSCN...KY TN
FROM HNN TO TRI TO CHA TO LOZ TO HNN

[Handwritten signature]
[Handwritten "IFR"]
[Handwritten "17" in a circle]

*** SRRS PRODUCT RETRIEVAL ***
FOR
01/09/97 1000 UTC TO 01/09/97 2359 UTC

MTNS OCNL OBSC CLDS/PCPN. CONDS CONTG BYD 21Z THRU 03Z.

.....=

WAUS1 KCHI 091445

CHIZ WA 091445

AIRMET ZULU UPDT 3 FOR ICE AND FRZLVL VALID UNTIL 092100

AIRMET ICE...ND SD NE KS MN IA MO WI LM LS MI LH IL IN KY
FROM YWG TO YQT TO YVV TO DTW TO FWA TO CVG TO HNN TO TRI TO ARG
TO ICT TO SOW LBL TO GLD TO BFF TO 90SW DIK TO YWG
OCNL LGT-MOD RIME ICGIC BLW FL180. CONDS ENDG W OF A ICT-DLH LN
15Z-21Z..CONTG RMNDR AREA BYD 21Z THRU 03Z.

AIRMET ICE...IL IN KY MO
FROM ORD TO SBN TO FWA TO CVG TO HNN TO TRI TO ARG TO STL TO ORD
OCNL MOD MXD ICGICIP BLW 120 SPCLY IN AREAS OF FZDZ/RA ALF. CONDS
CONTG BYD 21Z THRU 03Z.

FRZLVL...AT OR NEAR SFC.

.....=

WAUS1 KCHI 091445

CHIT WA 091445

AIRMET TANGO UPDT 3 FOR TURB VALID UNTIL 092100

..SEE SIGMET QUEBEC SERIES FOR SEV TURB..

AIRMET TURB...IA MO WI LM MI LH IL IN KY
FROM SSM TO YVV TO DTW TO FWA TO CVG TO HNN TO TRI TO DYR TO OSW
TO LSE TO SSM
OCNL MOD TURB BTWN 150 AND FL350 ASSOCD WITH STG JTST AND UPR LVL
TROF. CONDS CONTG BYD 21Z THRU 03Z.

AIRMET TURB...IA MO WI LM MI LH IL IN KY OK TX AR TN LA MS AL AND
CSTL WTRS
FROM SSM TO YVV TO DTW TO FWA TO CVG TO HNN TO TRI TO CHA TO SONW
TLH TO 60SW MSY TO CRP TO JCT TO SGF TO MCW TO SSM
OCNL LGT-MOD TURB BLW 150 ASSOCD WITH MOD SWLY/SLY WND. CONDS
CONTG BYD 21Z THRU 03Z.

AIRMET TURB...ND SD NE KS
FROM YWG TO SUX TO OSW TO SOW LBL TO GLD TO BFF TO SONNW ISN TO
YWG
OCNL LGT-MOD TURB BLW 120 ASSOCD WITH MOD-STG NWLY WND. CONDS
CONTG BYD 21Z THRU 03Z.

.....=

WAUS1 KCHI 092045

CHIS WA 092045

AIRMET SIERRA UPDT 4 FOR IFR MTN OBSCN VALID UNTIL 100300

AIRMET IFR...ND SD NE KS MN IA MO LS WI LM MI LH IL IN KY
FROM YWG TO YQT TO YVV TO DTW TO FWA TO CVG TO HNN TO TRI TO DYR
TO SGF TO 80SW DIK TO SONNW ISN TO YWG
OCNL CIGS BLW 010 VIS BLW 3SM BR/PCPN/BLSN. CONDS CONTG BYD 03Z
THRU 09Z.

~~ICE~~
ICE

~~TURB~~
TURB

~~TURB~~
TURB

18

*** SRRS PRODUCT RETRIEVAL ***

FOR
01/09/97 1200 UTC TO 01/09/97 2359 UTC

WSUS1 KBOS 092000

BOSQ WS 092000

SIGMET QUEBEC 5 VALID UNTIL 100000

NY LO OH LE PA WV

FROM YYZ TO SYR TO JST TO HNN TO CVG TO 3ON FDY TO YYZ

MOD OCNL SEV TURB BTN 110 AND FL280. CONDS CONT BYD 00Z.

.....=

WSUS2 KBOS 091600

BOSQ UWS 091600

SIGMET QUEBEC 4 VALID UNTIL 092000

OH LE PA WV MI IN KY

FROM DTW TO ERI TO PIT TO LOZ TO EVV TO SBN TO DTW

MOD OCNL SEV TURB BTN 130 AND FL300. CONDS ENDG MI/IN/KY PTN OF AREA BY 20Z..CONT RMNDR OF AREA BYD 20Z.

.....=

WSUS1 KBOS 100000

BOSQ WS 100000

SIGMET QUEBEC 6 VALID UNTIL 100400

NY LO OH LE PA WV MD VA

FROM SLK TO HAR TO LYH TO TRI TO 3ONW CLE TO SLK

MOD OCNL SEV TURB BLW FL240. SEV TURB RPTD NR CAK 130-FL180 AND NR SYR BLW 040. CONDS CONT BYD 04Z.

.....=

~~NY~~ SUR
TURB

~~NY~~ SUR
TURB

*** SRRS PRODUCT RETRIEVAL ***
FOR
01/09/97 1200 UTC TO 01/09/97 2359 UTC

WSUS1 KCHI 092000
CHIQ WS 092000
CNCL SIGMET QUEBEC 4 CONDS MSTLY MOD OVR CHI FA AREA. SEE BOSQ
WS FOR LATEST ISSUANCE OF SIGMET QUEBEC 5.
RGC

.....=
WSUS1 KCHI 091600
CHIQ WS 091600
SIGMET QUEBEC 4 VALID UNTIL 092000
IN KY MI OH LE WV PA
FROM DTW TO ERI TO PIT TO LOZ TO EVV TO SBN TO DTW
MOD OCNL SEV TURB BTWN 130 AND FL300. CONDS ENDG MI IN KY PTN
AREA BY 20Z..CONTG RMNDR AREA BYD 20Z.

.....=
WSUS1 KCHI 091600
CHIQ WS 091600
SIGMET QUEBEC 4 VALID UNTIL 092000
IN KY MI OH LE WV PA
FROM DTW TO ERI TO PIT TO LOZ TO EVV TO SBN TO DTW
MOD OCNL SEV TURB BTWN 130 AND FL300. CONDS ENDG MI IN KY PTN
AREA BY 20Z..CONTG RMNDR AREA BYD 20Z.

.....=
WSUS1 KCHI 091600
CHIQ WS 091600
SIGMET QUEBEC 4 VALID UNTIL 092000
IN KY MI OH LE WV PA
FROM DTW TO ERI TO PIT TO LOZ TO EVV TO SBN TO DTW
MOD OCNL SEV TURB BTWN 130 AND FL300. CONDS ENDG MI IN KY PTN
AREA BY 20Z..CONTG RMNDR AREA BYD 20Z.

*** SRRS PRODUCT RETRIEVAL ***

FOR
01/09/97 1400 UTC TO 01/09/97 2359 UTC

WCUS21 KZID 091533

ZID1 CWA 091530

ZID CWA 102 VALID UNTIL 091730

FROM 30N CMH TO TYS TO 40SW EVV TO 30NE DEC TO FWA TO 30N CMH
FRQ MOD OCNL SEV TURB 130-FL280. REF SIGMET QUEBEC SERIES.=

WCUS21 KZID 092047

ZID1 CWA 092045

ZID CWA 103 VALID UNTIL 092245

FROM 30N CMH TO 40E BWG TO 45S EVV TO 25E FWA TO 30N CMH
FRQ MOD OCNL SEV ICE IN CLDS/PCPN 30-100.=

21

*** SRRS PRODUCT RETRIEVAL ***

FOR
01/09/97 1400 UTC TO 01/09/97 2359 UTC

WCUS21 KZOB 091435

ZOB1 UCWA 091433

ZOB CWA 101 VALID UNTIL 091633

FROM 60NW DTW TO 55NE DTW TO 50ESE FDY TO 40W FDY TO 60NW DTW
FRM MOD/OCNL SEV RIME/MXD/CLR ICGICIP 030-150. SEV CLR CONDS RPTD
VC KDTW AT 080-100 BY NMRS ACFT. XPC CONDS TO MOV NE THRU 1633Z.

ZOB MET/CT=

WCUS21 KZOB 091737

ZOB1 UCWA 091735

ZOB1 CWA 102 VALID UNTIL 091935

FROM 40N DTW TO 60NW ERI TO 50S CLE TO FDY TO 40N DTW
OCNL MOD-SEV RIME/MXD/CLR ICGICIP AOB 160. SEV RIME/MXD ICGICIP
RPTD VC KDTW AND 40SW KCLE 120-140.

ZOB MET/CT=

WCUS21 KZOB 091939

ZOB1 CWA 091935

ZOB1 CWA 103 VALID UNTIL 092135

FROM 60NW ERI TO 50S CLE TO 25N PIT TO 45N ERI TO 60NW ERI
OCNL MOD-SEV RIME/MXD/CLR ICGICIP AOB 160. MOD TO SEV
ICE RPTD 10N KCAK FL120-130.

ZOB MET/DJ=

22

*** SRRS PRODUCT RETRIEVAL ***

FOR
01/09/97 1400 UTC TO 01/09/97 2359 UTC

WCUS22 KZOB 091527

ZOBZ UCWA 091525

ZOB CWA 201 VALID UNTIL 091725

FROM 55NE DTW TO 45N ERI TO 50S CLE TO 30SSE FDY TO 55NE DTW

FRM MOD/OCNL SEV TURB 150-FL260. SEV CONDS RPTD 40W KCLE BY NMRS

ACFT 170-FL240. XPC CONDS TO MOV NE THRU 1725Z.

ZOB MET/CT=

23

*** SRRS PRODUCT RETRIEVAL ***
FOR
01/09/97 0000 UTC TO 01/09/97 2359 UTC

WCUS1 KZOB 090208
ZOB MIS 03 VALID 090155-091300
...FOR ATC PLANNING PURPOSES ONLY...
OVR ZOB N OF A 70 NW KDTW-60N KCLE-25NE KSLT LN...MOD
OCNL SEV TURB FL200-330. CONDS GRDLY MOV N OF AREA
BECMG ONCL MOD TURB FL200-330 BY 06Z
OVR ZOB S OF A 70NW KDTW-60N KCLE-25NE KSLT LN...OCNL
MOD TURB FL200-330.
OVR ZOB SW OF A 60NW KERI-KSLT LN...OCNL LGT-MOD RIME/MXD
ICGICIP 080-FL200. CONDS DVLPG AFT 05Z AND MOV TO LN
BY 12Z.
OVR ZOB S OF A 70WNW KDTW-KDTW-KCLE-KPIT-25N KEKN LN...OCNL
CIG 004-009 AND/OR VIS 1 - 2 1/2 SM IN SHSN DVLPG AFT 09Z
AND MOV TO LN BY 12Z.
NO UPDTS AVBL AFT 0230Z

ZOB MET/DJ=
WCUS1 KZOB 091223
ZOB MIS 01 VALID 091220-092100
...FOR ATC PLANNING PURPOSES ONLY...
OVR ENTR ZOB OCNL MOD/ISOL SEV TURB 120-FL350.
OVR ZOB SW OF A 60NW KERI-40S KJST LN OCNL CIG 003-006 AND/OR VIS
1/2-2 SM IN SN/FZRA/PE. CONDS SPRDG NE ACRS ZOB BY 18Z. CONDS
N AND W OF A KFDY-40N KCLE-30W KELM REMAINING ALL SN. CONDS
S AND E OF A KFDY-40N KCLE-30W KELM LN IN SN TIL 14Z ...BECMG
SN/FZRA/PE OVR SRN ZOB AND SPRDG N TO LN BY 20Z.
OVR ZOB W OF A 60NW KERI-40S KJST LN MOD TURB AOB 080 WITH LLWS
AOB 020.
OVR ZOB NW OF A 30W KELM-KERI-20N KPKB LN MOD/ISOL SEV RIME/MXD/CLR
ICGICIP AOB 160.
OVR ZOB SE OF A 30W KELM-KERI-20N KPKB LN MOD/ISOL SEV RIME/MXD/CLR
ICGICIP AOB FL220.
ZOB MET/CT=

WCUS1 KZOB 092051
ZOB MIS 02 VALID 092050-100500
...FOR ATC PLANNING PURPOSES ONLY...
OVR ENTR ZOB AREA...OCNL MOD ISOL SEV TURB
140-FL280.
OVR ZOB W OF A 60NW KERI-25NW KEKN LN...MOD
ISOL SEV RIME/MXD/CLR ICGICIP AOB 160
...E OF SAME LN...MOD ISOL SEV RIME/MXD/CLR
ICGICIP AOB 200.
OVR ENTR ZOB AREA...OCNL CIG 003-009 AND/OR VIS
1/2 - 2 1/2 SM IN FZRA/PE/SN/BR.
OVR ZOB E OF A 55NE KDTW-75W KDTW LN...OCNL MOD
TURB AOB 080.
ZOB MET/DB=

24

*** SRRS PRODUCT RETRIEVAL ***

FOR
01/09/97 0000 UTC TO 01/09/97 2359 UTC

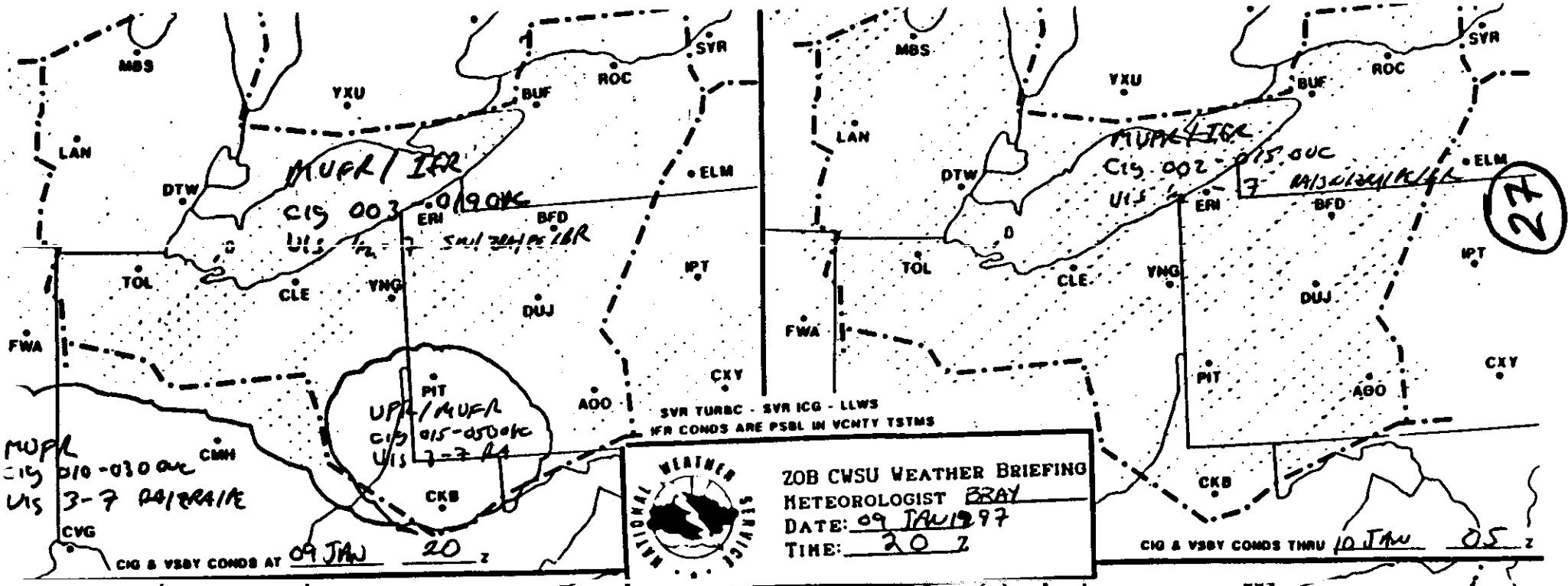
WCUS1 KZID 090222
ZID MIS 04 090220-091200
...FOR ATC PLANNING PURPOSES ONLY...
ACROSS ZID
LGT-MOD TURB 160-FL370. CONDS CONTG BYD 12Z.
LGT-MOD MX ICE FRZLVL-FL250. CONDS SW OF A LN FM KIND-KCRW ATTM..
SPRNG NEWRD OV ZID BY 08Z.. CONTG BYD 12Z.
WSPR CIGS 003-008 VIS 1-2SM. CONDS S OF LN FM 30NW KEVV-KLOZ ATTM.
EXP TO DVLP NEWRD ACROSS ZID THRU PD.
IN ZID NW OF A LINE FROM 40SW KEVV TO 30N KCMH
FRQ MOD TURB FL300-350. COND CONTG BYD 12Z.
IN ZID SE OF A LINE FROM 40W KEVV TO 20N KPKB
FRQ MOD ISOL SEV MX ICE IN -SN/PE/FZRA FRZLVL-160. CONDS DVLPG FM
S BYD 03Z. CONTG BYD 12Z.
FRQ MOD TURB DVLPG BLW 70.. ISOL SEV POSS BYD 08Z SE OF A LN FM
65E KBNA-20N KPKB.
IN ZID SE OF A LINE FROM 40E KBWG TO 50SW KHNN TO 30NE KBKW
AFF 08Z.. ISOL EMBD LVL 3-5 TSRA. TOPS TO FL280 MVMT FM 23030KT.
NO UPDTS AFF 0245Z.
ZID CWSU..JRD.=
WCUS1 KZID 091050
ZID MIS 01 091050-091800
...FOR ATC PLANNING PURPOSES ONLY...
IN ZID NORTH OF A LN FROM 25S KLAF TO 65E KHNN
OCNL VSBYS BLO 1SM IN SNOW..CONDS IMPRVG FROM THE SW..SN DMSHG WTH
IMPRVG VSBYS AT KIND BY 1115Z..CONDS IMPRVG AT KDAY AFT 1230Z.
OCNL MOD MXD ICG IN CLDS 10-FL220..ICG DMSHG IN CVRG FROM THE SW WTH
SCT CONDS CONT BYD 18Z.
IN ZID SOUTH OF A LN FROM 25S KLAF TO 65E KHNN
SCT LGT-MOD MXD ICG IN CLDS 20-FL220.
ENTIRE ZID AIRSPACE
LGT-MOD TURB 140-FL370..MOD CONDS ABV FL330 MAINLY EAST OF A LINE
FROM 25SE KFWA TO 20NE KBWG AND WL SLWLY DMSH FROM THE WEST.
IN ZID NE OF A LN FROM 30NW KDEC TO 40E KBWG
LGT-MOD TURB BLO 100.
ZID CWSU..MSR.=
WCUS1 KZID 091643
ZID MIS 02 091645-100200
...FOR ATC PLANNING PURPOSES ONLY...
FOR ZID AIRSPACE
LGT-MOD TURB FL310 AND BELOW ACRS ZID. ISOL SEV TURB 120-FL280
WRN 2/3 ZID..GRADJ SPRDG INTO ERN 1/3 ZID AFF 18Z.
ALSO OCNL LGT-MOD CLR/MX ICE 10-FL180.
IN ZID NE OF A LINE FROM KFWA TO KTRI
ISOL MOD RIME ICE IN CLDS FL180-240.
IN ZID EAST OF A LINE FROM KDEC TO 30S KLOZ
ISOL LIFR CIGS BLW 05 AGL AND VIS LESS THAN 1SM IN PCPN.
ZID CWSU..DF.
END REQUEST=
WCUS1 KZID 092138
ZID MIS 03 092135-100300
...FOR ATC PLANNING PURPOSES ONLY...
ACROSS ZID


25

*** SRRS PRODUCT RETRIEVAL ***
FOR
01/09/97 0000 UTC TO 01/09/97 2359 UTC

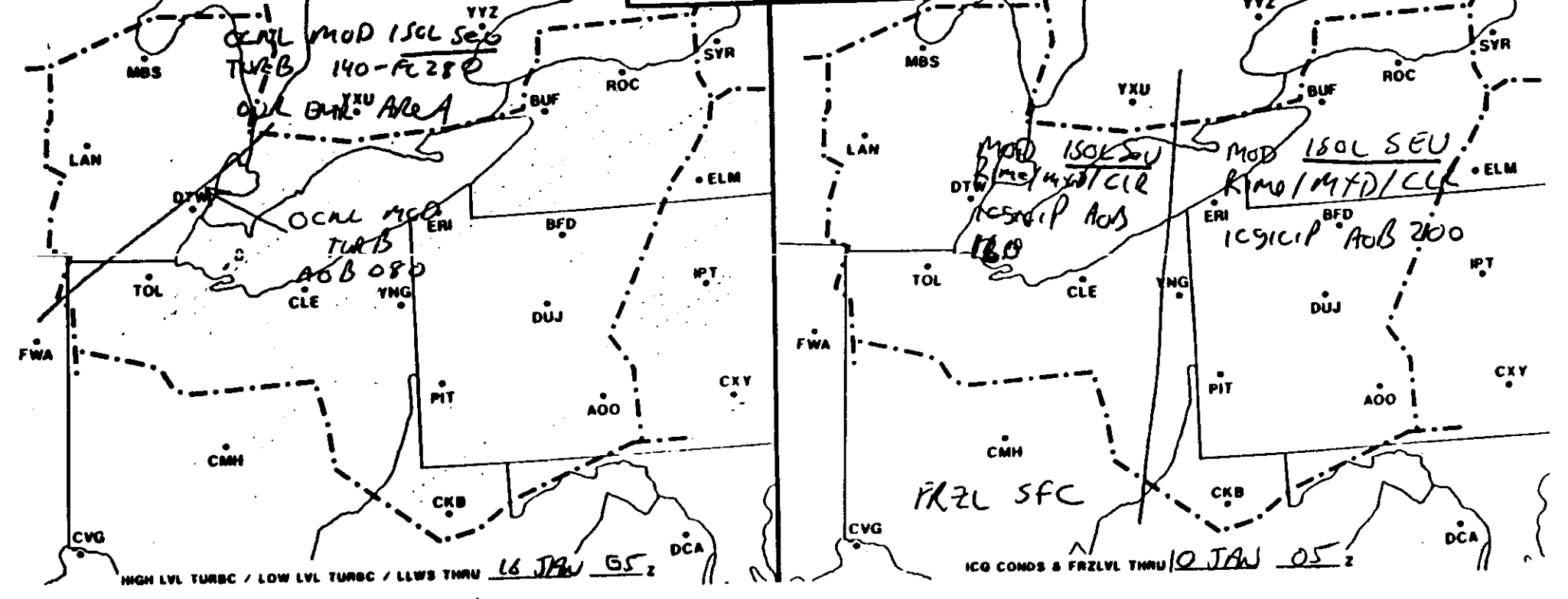
WSPR LGT-MOD TURB AOB FL310. CONDS CONTG BYD 03Z.
IN ZID E OF A LINE FROM 25E KFWA TO 45S KEVV
FRQ MOD OCNL SEV MX ICE IN CLDS/PCPN 30-100. CONDS DMSHG FM W
THRU PD.. CONTG E OF A LN FM 30N KCMH-30N KTYS BYD 03Z.
IN ZID E OF A LINE FROM 45NE KCMH TO 30W KHNN TO 30N KTYS
FRQ MOD OCNL SEV TURB 110-FL210 IN JTST WS. CONDS GRADU MOVG
EWRD.. ENDG IN ZID BY 01Z.
ZID C4SU..JRD.=

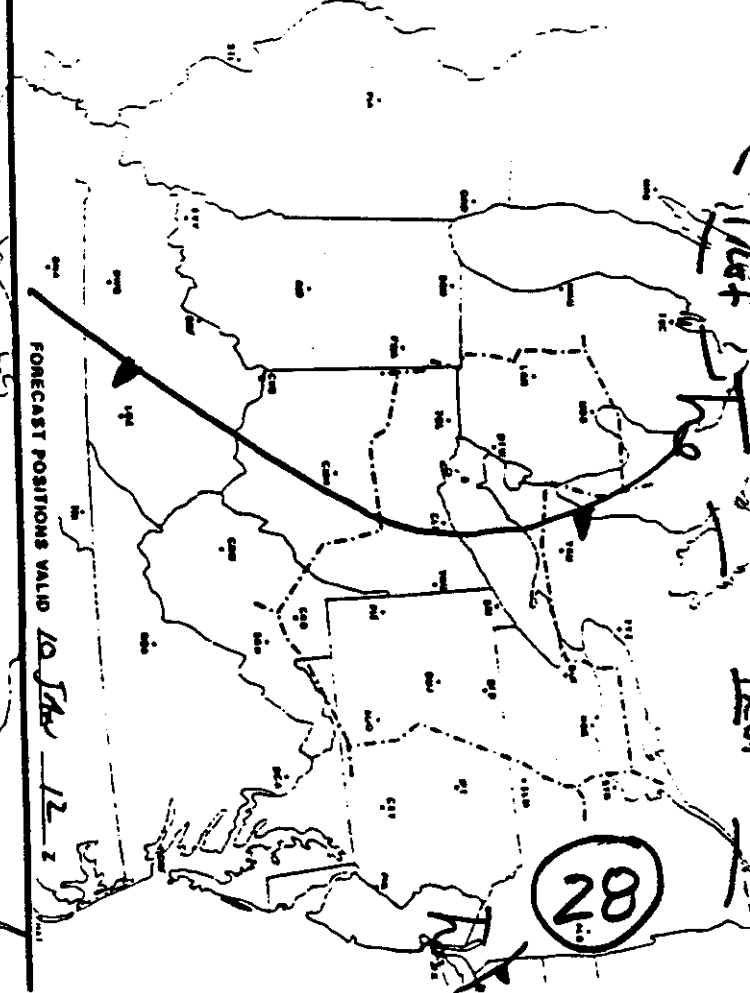
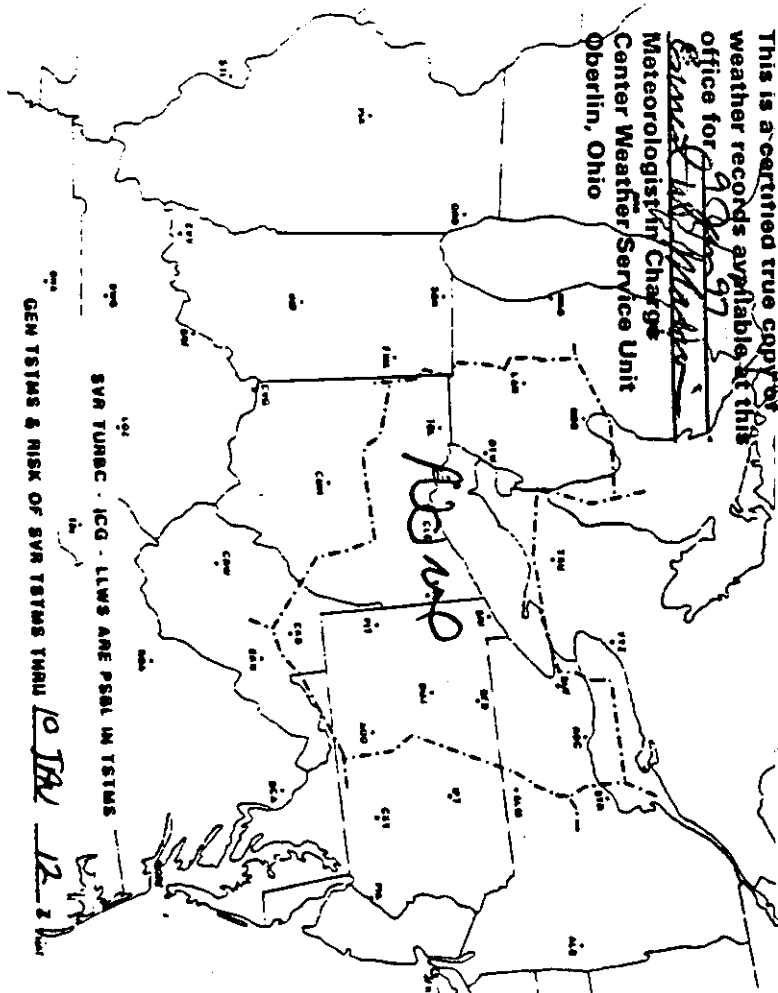
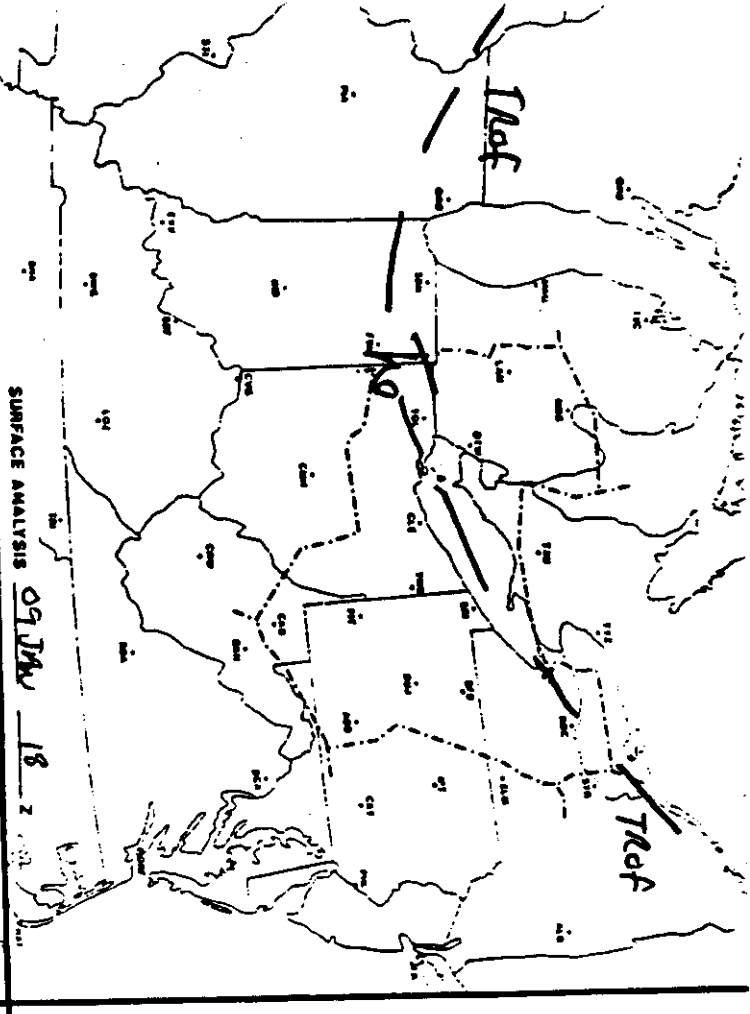
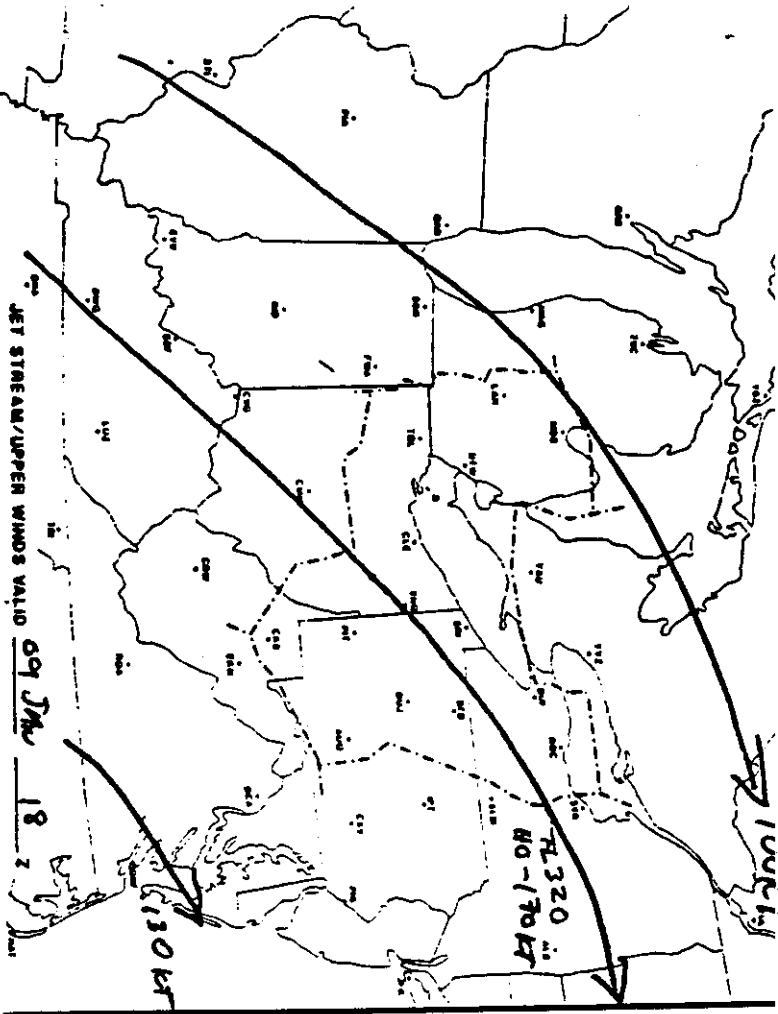
26



 NATIONAL WEATHER SERVICE

ZOB CWSU WEATHER BRIEFING
METEOROLOGIST BRAY
DATE: 09 JAN 1997
TIME: 20 Z





This is a certified true copy of weather records available at this office for 09 JAN 18 Z
Erin M. Williams
 Meteorologist in Charge
 Center Weather Service Unit
 Oberlin, Ohio



U.S. Department of Transportation
Federal Aviation Administration

Daily Record of Facility Operation

Page No.

1

Date

09 JAN 1997

Location

Oberlin, OH

Identification

ZOB

Type Facility

ARTCC

Operating Position

CWSU

Checked By

Air Traffic Manager

Time (UCT)

REMARKS

1100 ON DUTY: TUCKER
 1220 ISSUED MIS 01
 1433 ISSUED ZOB1 CWA 101...tmu...~~XXXX~~.1435...FD...1436
 1525 ISSUED ZOB2 UCWA 201 ...TMU...1527...FD...1527
 1830 ISSUED ZOB1 CWA 102 ...TMU...1738...FD...1738
 1830 On duty: Bray
 1900 Off Duty: Tucker
 1935 Issued CWA 103 TMU...1940 fd...1941
 1945 Coordinated with BOS FA on SIGMET SEV TURB..suggested he covr we of DTW-TOL
 2050 Issued MIS 02
 2225 Mike Strieb from Avn Wx Ctr called...com air crash 30s DTW 2100
 Conair E120 on route from Cin 25 people/3 crew died...no survivors
 2230 TMU didn't know anything more passed infor to Mike Strieb
 2240 Collected Obs/Radar/Satellite data for TMU
 2345 SIGMET for SEV Turb about to endno UUA SEV flr 3 hrs...talked with
 area 6 & 7...Turb died down no complaints last 2 hours.
 2355 controller rptd SEV icg FDy blo 9500 ft...called twr...rpts of lgt-mod ...no SEV
 0100 UUA Sev Icg Bugf-UTC @ 060...called BUF ...no other rpts...news to him...
 SIGMET just issued.
 0205 Issued MIS 03
 0215 UUA Sev Turb 003 ovr CLE...coordinated with BOS FA...technically covered
 since sigmet Quebec 6 covers blo 240.
 0230 Off Duty: Bray

This is a certified true copy of
 weather records available at this
 office for 09 Jan 97
~~09 Jan 97~~
 Meteorologist in Charge
 Center Weather Service Unit
 Oberlin, Ohio

I CERTIFY that entries above are correct; that all scheduled operations have been accomplished, except as noted, and that all abnormal occurrences and conditions have been recorded.

Watch Supervisor(s) Signature	Watch Supervisor(s) Signature	Watch Supervisor(s) Signature

29

DAILY RECORD OF FACILITY OPERATION

PAGE NO.
DATE 9 JAN 1997
CHECKED BY
CHEF

LOCATION INDIANAPOLIS IN	IDENTIFICATION ZID	TYPE FACILITY ARTCC	OPERATING POSITION CWSU
------------------------------------	------------------------------	-------------------------------	-----------------------------------

TIME (GMT)	REMARKS																																																																																
	<table style="width: 100%; border-collapse: collapse;"> <tr> <td colspan="4" style="text-align: left;">EQUIPMENT STATUS</td> <td colspan="4"></td> </tr> <tr> <td style="width: 25%;"></td> <td style="width: 5%; text-align: center;">NML</td> <td style="width: 5%; text-align: center;">OTS</td> <td style="width: 5%; text-align: center;">INIT</td> <td style="width: 25%;"></td> <td style="width: 5%; text-align: center;">NML</td> <td style="width: 5%; text-align: center;">OTS</td> <td style="width: 5%; text-align: center;">INIT</td> </tr> <tr> <td>LEASED SVC A</td> <td style="text-align: center;">/</td> <td style="text-align: center;">—</td> <td style="text-align: center;">/</td> <td>NETWORK</td> <td style="text-align: center;">/</td> <td style="text-align: center;">—</td> <td style="text-align: center;">/</td> </tr> <tr> <td>VDT</td> <td style="text-align: center;">/</td> <td style="text-align: center;">—</td> <td style="text-align: center;">/</td> <td>386</td> <td style="text-align: center;">/</td> <td style="text-align: center;">—</td> <td style="text-align: center;">/</td> </tr> <tr> <td>SPARE VDT</td> <td style="text-align: center;">/</td> <td style="text-align: center;">—</td> <td style="text-align: center;">/</td> <td>486</td> <td style="text-align: center;">/</td> <td style="text-align: center;">—</td> <td style="text-align: center;">/</td> </tr> <tr> <td>MODEL 40</td> <td style="text-align: center;">/</td> <td style="text-align: center;">—</td> <td style="text-align: center;">/</td> <td>PRINTER</td> <td style="text-align: center;">/</td> <td style="text-align: center;">—</td> <td style="text-align: center;">/</td> </tr> <tr> <td>WSR 88D</td> <td style="text-align: center;">/</td> <td style="text-align: center;">—</td> <td style="text-align: center;">/</td> <td>MWP</td> <td style="text-align: center;">/</td> <td style="text-align: center;">—</td> <td style="text-align: center;">/</td> </tr> <tr> <td>VSCS</td> <td style="text-align: center;">/</td> <td style="text-align: center;">—</td> <td style="text-align: center;">/</td> <td>PRINTERS</td> <td style="text-align: center;">/</td> <td style="text-align: center;">—</td> <td style="text-align: center;">/</td> </tr> <tr> <td></td> <td></td> <td></td> <td></td> <td>TEXT</td> <td style="text-align: center;">/</td> <td style="text-align: center;">—</td> <td style="text-align: center;">/</td> </tr> <tr> <td></td> <td></td> <td></td> <td></td> <td>COLOR</td> <td style="text-align: center;">/</td> <td style="text-align: center;">—</td> <td style="text-align: center;">/</td> </tr> </table>	EQUIPMENT STATUS									NML	OTS	INIT		NML	OTS	INIT	LEASED SVC A	/	—	/	NETWORK	/	—	/	VDT	/	—	/	386	/	—	/	SPARE VDT	/	—	/	486	/	—	/	MODEL 40	/	—	/	PRINTER	/	—	/	WSR 88D	/	—	/	MWP	/	—	/	VSCS	/	—	/	PRINTERS	/	—	/					TEXT	/	—	/					COLOR	/	—	/
EQUIPMENT STATUS																																																																																	
	NML	OTS	INIT		NML	OTS	INIT																																																																										
LEASED SVC A	/	—	/	NETWORK	/	—	/																																																																										
VDT	/	—	/	386	/	—	/																																																																										
SPARE VDT	/	—	/	486	/	—	/																																																																										
MODEL 40	/	—	/	PRINTER	/	—	/																																																																										
WSR 88D	/	—	/	MWP	/	—	/																																																																										
VSCS	/	—	/	PRINTERS	/	—	/																																																																										
				TEXT	/	—	/																																																																										
				COLOR	/	—	/																																																																										
1100Z	Con																																																																																
1010Z	BRFD IND TWR on VDT																																																																																
1015Z	DNF HERE																																																																																
1050Z	MIS 01 FOR LIFE/TURB/ICE. R																																																																																
1140Z	219 101 TURB WTC ZIA R																																																																																
1250	Briefed IND TWR. DF																																																																																
1252	Briefed HUF FSS. DF																																																																																
	- NESDIS problem.																																																																																
1450	W701090010 Called Harris. No satpix since 1315Z. Will check dish, too. DF																																																																																
1500	See Lr																																																																																
1530	CWA 102 for turb. DF																																																																																
1531	FA East called. They will extend SIGMET OSCAR. DF																																																																																
1645	MIS 02. DF																																																																																
1845	HERE JRD																																																																																
1950	FA EAST CALLED FOR CWA ABOUT TURB SIGMET - CAP																																																																																
2135	MIS 03 JRD																																																																																
2105	BRFD CUG RE: WINDS																																																																																
2045	ZIDI 103 ISSUED LA																																																																																
2215	ADVISED OF COMAIR ACCIDENT AT DTK 24 MIL																																																																																
2345	BRFD CUG RE: WINDS																																																																																
0300	MIS 04 JRD																																																																																

This is a certified true copy of weather records available at this office for 9 JAN 97

MIC

ZID CWSU 30

I CERTIFY that entries above are correct; that all scheduled operations have been accomplished, except as noted, and that all abnormal occurrence and conditions have been recorded.

SIGNATURE(S) OF WATCH SUPERVISORS