

**INDIANA STATE POLICE
CASE REPORT**

Assignment Card #		Incident #		Hours	Page	of	Case #
		02-51-448		5.0	1	2	
Offense						I.C. #	
AIRCRAFT CRASH INVESTIGATION						910	
Victim Name/Incorporated Business							TX:
STEVEN C. DRYBREAD							
Victim's Address							
[REDACTED]							
Victim Sex	Race	DOB	Age	SSN	Place of Treatment		
M	W	[REDACTED]	54	[REDACTED]	N/A		
Date & Time of Occurrence			Date & Time Reported		How Reported		Received By PE
5-23-02 1530 HRS			5-23-02 1530 HRS		TX		5956
Reported By (Name & Address)							TX:
MADISON COUNTY SHERIFF'S DEPT.							
Location of Offense							
OPEN FIELD							
City			Township			County	State
ANDERSON			ANDERSON			MADISON	IN
Suspect/Name & Address						DOB	SSN
N/A						N/A	N/A
Descriptions/Sex/Race/Hgt/Wgt/Hair/Eyes/Scars, Tattoos/Clothing							
N/A							
Arrested?	Tracking #	Complaint & Summons Ticket #		Prints?	Crim. Check?	Tech. P.E.	Prop Form #
N/A	N/A	N/A		N/A	N/A	N/A	N/A
Inst., Force, or Weapon			If Arrested by Other Agency, What Agency?				
N/A			N/A				
Vehicle Involved?	Make	Year	Color	Lic. #:	Lic. St.	Lic. Yr.	VIN
N/A	N/A	N/A	N/A	N/A	N/A	N/A	N/A
Name of Owner					Address		
N/A					N/A		
Where Held							
N/A							

NARRATIVE:

ON 5-23-02 AT 1540 HRS, I WAS DISPATCHED TO ASSIST IN THE INVESTIGATION OF A PLANE CRASH IN MADISON COUNTY. I ARRIVED AT THE AREA OF THIS CRASH AT 1615 HRS. THE SCENE OF THIS CRASH WAS A CORNFIELD THAT HAD NOT BEEN TILLED SINCE THE HARVEST LAST FALL AND LOCATED SOUTH OF CR 400 S AND WEST OF CR 300 E. I MET WITH DETECTIVE DAVID RISER OF THE MADISON COUNTY SHERIFF'S DEPT WHO WAS INVESTIGATING THIS CRASH. DET. RISER LED ME THROUGH THE CRASH SCENE WHICH WAS 1500 FEET SOUTH OF CR 400 S. THE CRASH SCENE WAS SPREAD OUT OVER SEVERAL FEET WITH MOST OF THE AIRCRAFT REDUCED DOWN TO SMALL DEBRIS THAT WAS SCATTERED ABOUT TO THE SOUTH

DIC's Name	Case Status	Assigned Officer's Name, PE, Date
		WM. TYLER UTTERBACK, 5956, 5-23-02

INDIANA STATE POLICE
SUPPLEMENTAL CASE REPORT

Incident	02-51-448	Hours	5.0	Page	2	of	2	Case No.	
Offense	AIRCRAFT CRASH INVESTIGATION			I.C. Code	910		County of Offense	MADISON	
Victim Name/Incorporated Business	STEVEN C. DRYBREAD			Victim's Address	[REDACTED]				

AND EAST OF A LARGE DEEP CRATER THAT CONTAINED THE AIRCRAFT'S ENGINE. THE
REMAINS OF THE PILOT WERE SCATTERED THROUGHOUT THE DEBRIS FIELD.
AFTER A DISCUSSION WITH DET. RISER ABOUT MY INVOLVEMENT IN THIS INVESTIGATION IT
WAS AGREED UPON THAT I WOULD ASSIST BY USING MY LASER SURVEY EQUIPMENT TO MAP
OUT THE SCENE.

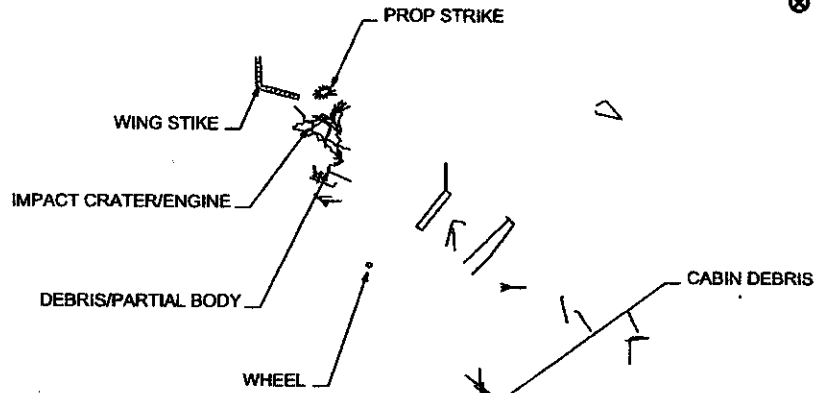
I ESTABLISHED 2 REFERENCE POINTS BY USE OF MY PORTABLE PYLONS. I SET REFERENCE
POINT #1 TO THE SOUTH EAST OF THE SCENE AND TOOK A GPS READING ON THIS POINT.
REFERENCE POINT #1 WAS AT N 40 DEG 02.595' W 085 DEG 37.608'. I ALSO MEASURED
REFERENCE POINT #1 FROM THE SOUTH EDGE OF CR 400 S AT 1558' AT A 180 DEG. BEARING.
I THEN LOCATED THE PERIMETER OF THE DEBRIS FIELD ALONG WITH THE IMPACT CRATER
AND A WING STRIKE. OTHER COMPONENTS OF THE CRASH WERE ALSO LOCATED AND SHOWN
ON THE DIAGRAM. I TOOK A GPS READING OF THE IMPACT CRATER OF N 40 DEG 02.616' W 085
DEG 37.633'. THERE WAS A SECTION OF THE TAIL LOCATED ON THE NORTH SIDE OF CR 400 S
AND I ALSO TOOK A GPS READING OF WHERE THIS SECTION CAME DOWN. IT READ N 40 DEG
03.128' W 085 DEG 37.532'. THIS SECTION OF THE WING WAS AT A 13 DEGREE BEARING AND .6
MILES FROM THE POINT OF IMPACT.

A COPY OF THIS REPORT AND DIAGRAM WILL BE SENT TO DET. RISER OF THE MADISON CO.
SHERIFF'S DEPT.

DIC's Name	Case Status	Assigned Officer's Name, PE, Date
		WM. TYLER UTTERBACK, 5956, 5-23-02

DNA

⊗ REFERENCE POINT 2




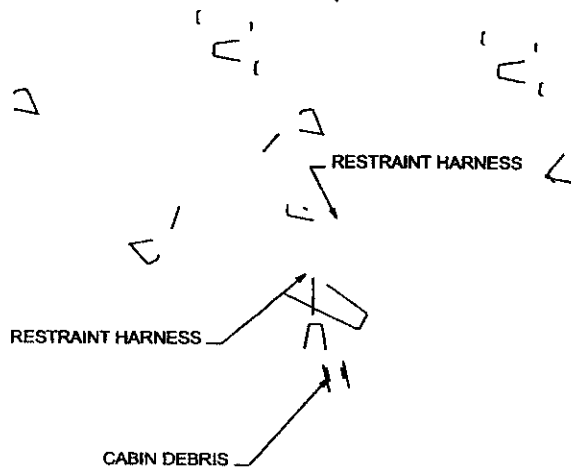
1558' TO SOUTH EDGE OF CR 400 S

AIRCRAFT CRASH
INCIDENT 02-51-448
ANDERSON, IN
MAY 23, 2002 3:30 PM

DRAWN BY:

[Handwritten signature]

WM. TYLER UTTERBACK PE 5956
INDIANA STATE POLICE



⊗ REFERENCE POINT 1

N 40 DEGREES 02.616'
W 085 DEGREES 37.608'

