



**Highway Factors Attachment 2 - Talley Road Sign List performed by the City of
Chattanooga**

Chattanooga, TN





HWY17MH009

(14 pages)

Talley Road Bus Incident Sign Report






This report covers all signs and locations on Talley Road between Cherryton Drive & Rogers Road along with intersection signage. Sign reports will be broken into categories and divided into northbound & southbound directions. Along with approximate crash distance location and photos of each sign. This data is pulled from the CDOT sign inventory system.





Northbound From Cherryton Drive To Rogers Road






Sign Type	MUTCD Symbol	MUTCD Code	Support ID	Sign ID	Condition	Coordinates	Sign Height	Sign Size	Distance to Crash
Curve Left		W1-2L	84810	90103	Good	35.02199, -85.23648	84"	30" x 30"	1005' South
20 MPH Advisory Speed		W13-1	84810	90104	Good	35.02199, -85.23648	66"	18" x 18"	1005' South
Street Marker Montview Dr		D3-1	84635	89752	Good	35.02249, -85.23565	84"	30" x 6"	705' South
Street Marker Montview Dr		D3-1	84635	89750	Good	35.02249, -85.23565	84"	30" x 6"	705' South






Street Marker Talley Rd		D3-1	84635	8975 1	Good	35.02249, - 85.23565	78"	30" x 6"	705' South
Street Marker Talley Rd		D3-1	84635	8975 3	Good	35.02249, - 85.23565	78"	30" x 6"	705' South
Stop		R1-1	84634	8974 9	Good	35.02260, - 85.23557	84"	30" x 30"	653' South
Chevron Left		W1-8L	84811	9010 5	Good	35.02264, - 85.23557	36"	18" x 24"	650' South
Chevron Left		W1-8L	84812	9010 6	Good	35.02273, - 85.23552	36"	18" x 24"	630' South


Street Marker Midwoode Dr		D3-1	84813	9010 9	Good	35.02368, - 85.23505	84"	30" x 6"	225' South
Street Marker Midwoode Dr		D3-1	84813	9010 7	Good	35.02368, - 85.23505	84"	30" x 6"	225' South
Street Marker Talley Rd		D3-1	84813	9010 8	Good	35.02368, - 85.23505	78"	30" x 6"	225' South
Street Marker Talley Rd		D3-1	84813	9011 0	Good	35.02368, - 85.23505	78"	30" x 6"	225' South
Stop		R1-1	84815	9011 2	Good	35.02380, - 85.23496	84"	30" x 30"	169' South

Curve Left		W1-2L	84816	9011 3	Good	35.02436, - 85.23474	84"	30" x 30"	40' North
25 MPH Advisory Speed		W13-1	84816	9011 4	Good	35.02436, - 85.23474	66"	18" x 18"	40' North
30 MPH Speed Limit		R2-1	84817	9011 5	Good	35.02492, - 85.23447	84"	24" x 30"	252' North
Street Marker Sunset Ave		D3-1	84818	9011 8	Good	35.02493, - 85.23445	84"	30" x 6"	255' North
Street Marker Sunset Ave		D3-1	84818	9011 6	Good	35.02493, - 85.23445	84"	30" x 6"	255' North



Street Marker Talley Rd		D3-1	84818	9011 7	Good	35.02493, - 85.23445	78"	30" x 6"	255' North
Street Marker Talley Rd		D3-1	84818	9011 9	Good	35.02493, - 85.23445	78"	30" x 6"	255' North
Stop		R1-1	84823	9013 2	Good	35.02502, - 85.23441	84"	30" x 30"	301' North
Chevron Left		W1-8L	84824	9013 3	Good	35.02507, - 85.23443	60"	18" x 24"	305' North
Chevron Left		W1-8L	84825	9013 4	Good	35.02513, - 85.23440	60"	18" x 24"	335' North






Street Marker Howard Circle		D3-1	84826	9013 7	Good	35.02617, - 85.23458	84"	30" x 6"	705' North
Street Marker Howard Circle		D3-1	84826	9013 5	Good	35.02617, - 85.23458	84"	30" x 6"	705' North
Street Marker Talley Rd		D3-1	84826	9013 6	Good	35.02617, - 85.23458	78"	30" x 6"	705' North
Street Marker Talley Rd		D3-1	84826	9013 8	Good	35.02617, - 85.23458	78"	30" x 6"	705' North
Stop		R1-1	84833	9015 2	Good	35.02626, - 85.23458	84"	30" x 30"	753' North






Intersection Warning		W2-1	84834	9015 3	Poor	35.02635, - 85.23463	84"	30' x 30"	785' North
25 Advisory Speed		W13-1	84834	9015 4	Poor	35.02635, - 85.23463	66"	18" x 18"	785' North
Street Marker Talley Rd		D3-1	172237	2031 20	Good	35.02723, - 85.23469	84"	24" x 8"	1155' North
Street Marker Talley Rd		D3-1	172237	2031 19	Good	35.02723, - 85.23469	84"	24" x 8"	1155' North
Street Marker Rogers Rd		D3-1	172237	2031 21	Good	35.02723, - 85.23469	78"	24" x 8"	1155' North






Street Marker Rogers Rd		D3-1	172237	2031 22	Good	35.02723, - 85.23469	78"	24" x 8"	1155' North
----------------------------	---	------	--------	------------	------	-------------------------	-----	-------------	-------------




Southbound From Rogers Road To Cheryton Drive - With Northern Extension To Kemp Drive



Sign Type	MUTCD Symbol	MUTCD Code	Support ID	Sign ID	Condition	Coordinates	Sign Height	Sign Size	Distance to Crash
Intersection Warning		W2-1	32001	3343 1	Good	35.02815, - 85.23451	84"	30" x 30"	1450' North
25 MPH ADVISORY SPEED		W13-1	32001	3343 2	Good	35.02815, - 85.23451	66"	18" x 18"	1450' North

Street Marker Rogers Rd		D3-1	32002	3343 5	Good	35.02746, - 85.23489	105"	24" x 9"	1180' North
Street Marker Rogers Rd		D3-1	32002	3343 3	Good	35.02746, - 85.23489	105"	24" x 9"	1180' North
Street Marker Talley Rd		D3-1	32002	3343 4	Good	35.02746, - 85.23489	96"	24" x 9"	1180' North
Street Marker Talley Rd		D3-1	32002	3343 6	Good	35.02746, - 85.23489	96"	24" x 9"	1180' North
Stop		R1-1	32050	3353 4	Good	35.02737, - 85.23499	84"	30" x 30"	1130' North

Street Marker Talley Rd		D3-1	32051	3353 8	Good	35.02630, - 85.23473	102"	24" x 6"	760' North
Street Marker Talley Rd		D3-1	32051	3353 5	Good	35.02630, - 85.23473	102"	24" x 6"	760' North
Street Marker Howard Circle		D3-1	32051	3353 6	Good	35.02630, - 85.23473	96"	24" x 6"	760' North
Street Marker Howard Circle		D3-1	32051	3353 7	Good	35.02630, - 85.23473	96"	24" x 6"	760' North
Stop		R1-1	32055	3354 6	Good	35.02617, - 85.23477	84"	24" x 24"	720' North

Speed Limit 30		R2-1	32056	3354 7	Good	35.02544, - 85.23453	72"	24" x 30"	450' North
Street Marker Sunset Ave		D3-1	32057	3355 0	Good	35.02508, - 85.23454	102"	24" x 6"	315' North
Street Marker Sunset Ave		D3-1	32057	3354 8	Good	35.02508, - 85.23454	102"	24" x 6"	315' North
Street Marker Talley Rd		D3-1	32057	3354 9	Good	35.02508, - 85.23454	96"	24" x 6"	315' North
Street Marker Talley Rd		D3-1	32057	3355 1	Good	35.02508, - 85.23454	96"	24" x 6"	315' North

Stop		R1-1	32078	3359 9	Good	35.02498, - 85.23458	84"	30" x 30"	260' North
Curve Right		W1-2R	32079	3360 0	Good	35.02320, - 85.23539	84"	30" x 30"	425' South
20 MPH Advisory Speed		W13-1	32079	3360 1	Good	35.02320, - 85.23539	66"	18" x 18"	452' South
Street Marker Talley Rd		D3-1	32080	3360 3	Good	35.02250, - 85.23585	90"	24" x 6"	725' South
Street Marker Talley Rd		D3-1	32080	3360 5	Good	35.02250, - 85.23585	90"	24" x 6"	725' South

Street Marker Talley Rd		D3-1	32080	3360 4	Good	35.02250, - 85.23585	84"	24" x 6"	725' South
Street Marker Talley Rd		D3-1	32080	3360 2	Good	35.02250, - 85.23585	84"	24" x 6"	725' South