

**Minnesota Department of Transportation**  
**ANNUAL MOBILE CRANE PERMIT # 5816117**

Valid From: 1/7/2006 to 1/6/2007

Issued to:

**A & B WELDING**  
**8021 199TH AVE NW**  
**ELK RIVER, MN 55330**  
Phone: **763.757.7191**

USDOT#:

Sent by: **Fax - 763.213.1109**

Fee is paid: \$ 600.00 (Electronic)

Authorization is hereby granted for movement on Mn/DOT Permit # 5816117 subject to compliance with the Minnesota Traffic Regulation Act. Under the terms, conditions, and restrictions listed on the current Mn/DOT General Conditions and as follows:

**MOBILE CRANE GROVE.**  
**BOOM DOLLY NELSON**

License: **GMK5120B(N/A)**

VIN: **51009093**

License: **NONE(N/A)**

VIN: **NONE**

The above self propelled rig may not be used to tow trailers or semi-trailers under the condition of this permit.

**MAXIMUM AXLE WIDTH IS 9'0" Max GVW: 127,750**

Maximum Overall Length: **75'0"** Width: **9'6"** Height: **13'5"** **Rear Visibility Required**  
Dimensions Overhang - Front: **0'0"** Rear: **0'0"** Right: **0'3"** Left: **0'3"**

Axle:	<b>1</b>	<b>2</b>	<b>3</b>	<b>4</b>	<b>5</b>	<b>6</b>	<b>7</b>	<b>8</b>
Weight:	<b>16500</b>	<b>16500</b>	<b>16500</b>	<b>15500</b>	<b>15500</b>	<b>15750</b>	<b>15750</b>	<b>15750</b>
Spacing:	<b>8'4"</b>	<b>5'5"</b>	<b>6'7"</b>	<b>5'5"</b>	<b>15'7"</b>	<b>4'5"</b>	<b>4'5"</b>	
Tires:	<b>2/20.5</b>	<b>2/20.5</b>	<b>2/20.5</b>	<b>2/20.5</b>	<b>2/20.5</b>	<b>4/12</b>	<b>4/12</b>	<b>4/12</b>

Subject to adverse road or weather conditions. No movement authorized if roads are slippery due to ice, snow, or rain, or if visibility is less than 1/4 mile.

*Special Permit Instructions and Restrictions*

THE FOLLOWING Mn DOT FORMS (available at [www.dot.state.mn.us/cvo/oversize/oversize.html](http://www.dot.state.mn.us/cvo/oversize/oversize.html)) MUST BE ATTACHED TO THIS PERMIT:

- GENERAL CONDITIONS FOR ALL MINNESOTA TRANSPORTATION PERMITS.
- TWO PAGE INSTRUCTIONS FOR SELF ROUTING OVERSIZE/OVERWEIGHT ANNUAL PERMITS.
- LOW AND POSTED-PLUS 48K STANDARD WEIGHT MAP FOR THE CURRENT YEAR. (Z09)
- FORM TP-01720 IS THE "GENERAL CONDITIONS" AND LISTS SPECIAL RESTRICTIONS.
- ANNUAL PERMIT LOG, WHERE ROUTE MUST BE NOTED BEFORE TRAVEL BEGINS.
- PERMITTEE STAFF, WHO SETS THE PERMITTED ROUTE, MUST ACCESS A DAILY UPDATE OF THE "OVERSIZE/WEIGHT PERMITS - PERMIT BULLETIN" AT INTERNET SITE: [www.dot.state.mn.us/motorcarrier](http://www.dot.state.mn.us/motorcarrier) BEFORE LOGGING THE MOVE & BEFORE MOVE BEGINS.
- THE REQUIRED STATE ROUTE APPROVAL FOR EACH MOVE, CAN BE MADE OVER THE INTERNET AT WEB ADDRESS: [dottrkweb.dot.state.mn.us](http://dottrkweb.dot.state.mn.us) BY CLICKING "Log Trips" & COMPLETING TWO PC SCREENS.
- LOW AND POSTED-PLUS WIDTH OF TRAVELED ROADWAY MAP FOR THE CURRENT YEAR. (Z14)

**Routes other than MN, US or I may require local permits**

The hauling equipment must be within legal limits unless specifically noted on this permit.  
Permit VOID if load item(s) can be reduced to smaller size or weight.

# 234



**Trip Log**

Permit No: 05816001171 Trip # 169 Start: 13Sep2006 End: 16Sep2006 Search Previous Next

Login ID: MnDOT WEB Initials: Submitted Date: 13-Sep-2006 12:00 AM Requestor: JRB

Permit Type: Mobile Crane Permittee: A & B WELDING

Effective Dates: 07Jan2006 06Jan2007 Vehicle Make: GROVE Lic: GMK5126B State: N/A

Load

Description: M/S:

Make: Length: ft in Width: ft in Tax Info:

Overall Dimensions					Overhang	
Length	Height	Width	Axle Width	GVW	Left	Right
750"	13'6"	9'6"	9'0"	127750	0 ft 3 in	0 ft 3 in
75 ft 0 in	13 ft 5 in	9 ft 5 in	9 ft 0 in	127750 lbs		

Bridge Class: Axle Rating:

Route	Location
Start: 135W	JCT 135W 1494
End: US8	CENTER CITY

Close Clear

Status

Current Status: Override Route... Pmt Rest... Log Trip

Directions

135W N / 135 N / US8 E

Notes

WHEN SIZES EXCEED 10 ft WIDE, 14 ft HIGH, or LEGAL LENGTH.  
135W, 1494 to UNIVERSITY AVE NEEDS LEAD AND REAR ESCORT.

#621

### Trip Log

Permit No: 05816001171 Trip #: 266 Start: 14Dec2006 End: 17Dec2006 Search: [Previous] Next

Login ID: MFDOT WEB Initials: Submitted Date: 14-Dec-2006 12:00 AM Requestor: RB

Permit Type: Mobile Crane Permittee: A & B WELDING

Effective Dates: 07Jan2006 06Jan2007 Vehicle Make: GROVE Lic: GMK5120B State: N/A

**Load**  
 Description: \_\_\_\_\_ M/S: \_\_\_\_\_  
 Make: \_\_\_\_\_ Length: \_\_\_\_\_ ft \_\_\_\_\_ in Width: \_\_\_\_\_ ft \_\_\_\_\_ in Tax Info: \_\_\_\_\_

Overall Dimensions					Overhang	
Length	Height	Width	Axle Width	GVW	Left	Right
75'	135'	96"	30"	127750	0 ft 3 in	0 ft 3 in
75 ft 0 in	13 ft 5 in	9 ft 6 in	9 ft 0 in	127750 lbs		

Bridge Class: \_\_\_\_\_ Axle Rating: \_\_\_\_\_

**Route Location**  
 Start: 1494 JCT 1494 MN100  
 End: 135 WYOMING

Status  
 Current Status: \_\_\_\_\_  Override [Route ...](#) [Pmt Rest ...](#) [Log Trip](#)

**Directions**  
 1494 E / 135 W N / 135 N / VICINITY OF DULUTH / 135 S

**Notes**  
 WHEN SIZES EXCEED 10 FT WIDE, 14 FT HIGH, or LEGAL LENGTH, 135W, 1494 to UNIVERSITY AVE NEEDS LEAD AND REAR ESCORT.

**Minnesota Department of Transportation**  
**ANNUAL MOBILE CRANE PERMIT # 28I71472**

Valid From: 2/ 3/2007 to 2/ 2/2008

Issued to:

**A&B WELDING & CONSTRUCTION INC**  
**8021 - 199TH AV NW**  
**ELK RIVER, MN 55330**  
Phone: 763.757.7191

USDOT#:  
Sent by: Fax - 763.213.1109  
Fee is paid: \$ 300.00 (Electronic)

Authorization is hereby granted for movement on Mn/DOT Permit # 28I71472 subject to compliance with the Minnesota Traffic Regulation Act. Under the terms, conditions, and restrictions listed on the current Mn/DOT General Conditions and as follows:

**MOBILE CRANE GROVE**  
**BOOM DOLLY NELSON**

License: TMS800E(N/A)  
License: (N/A)

VIN: 476S800E85S224739

The above self propelled rig may not be used to tow trailers or semi-trailers under the condition of this permit.

**MAXIMUM AXLE WIDTH IS 8'6"      Max GVW: 92.862**

Maximum Overall      Length: 63'1"      Width: 8'6"      Height: 11'6"      **Rear Visibility Required**  
Dimensions      Overhang - Front: 0'0"      Rear: 0'0"      Right: 0'0"      Left: 0'0"

Axle:    1    2    3    4    5    6  
Weight: 16594 16594 16924 16924 12913 12913  
Spacing: 5'0" 13'5" 5'0" 14'8" 4'5"  
Tires: 2/445 2/445 4/11.004/11.00 4/11.00 4/11.00

Subject to adverse road or weather conditions. No movement authorized if roads are slippery due to ice, snow, or rain, or if visibility is less than 1/4 mile.

Special Permit Instructions and Restrictions

THE FOLLOWING Mn DOT FORMS (available at [www.dot.state.mn.us/cvo/oversize/oversize.html](http://www.dot.state.mn.us/cvo/oversize/oversize.html)) MUST BE ATTACHED TO THIS PERMIT:

- GENERAL CONDITIONS FOR ALL MINNESOTA TRANSPORTATION PERMITS.
- TWO PAGE INSTRUCTIONS FOR SELF ROUTING OVERSIZE/OVERWEIGHT ANNUAL PERMITS.
- LOW AND POSTED-PLUS 48K STANDARD WEIGHT MAP FOR THE CURRENT YEAR. (Z09)
- FORM TP-01720 IS THE "GENERAL CONDITIONS" AND LISTS SPECIAL RESTRICTIONS.
- ANNUAL PERMIT LOG, WHERE ROUTE MUST BE NOTED BEFORE TRAVEL BEGINS.
- PERMIT HOLDER STAFF, WHO SETS THE PERMITTED ROUTE, MUST ACCESS A DAILY UPDATE OF THE OVERSIZE PERMITS "PERMIT BULLETIN" AT: <http://www.dot.state.mn.us/cvo/oversize/oversize.html> BEFORE LOGGING THE MOVE & BEFORE MOVE BEGINS. IF ANY MOVE OPERATING SIZE OR WEIGHT EXCEED HWY PROJECT SIZE OR WEIGHT LIMITS, OR OTHER RESTRICTION, MOVEMENT IS DENIED.
- THE REQUIRED STATE ROUTE APPROVAL FOR EACH MOVE, CAN BE OBTAINED OVER THE INTERNET AT WEB ADDRESS: <http://www.dot.state.mn.us/motorcarrier/oversize/oversize.html> BY CLICKING "Log Trips" & COMPLETING TWO PC SCREENS.
- LOW AND POSTED-PLUS WIDTH OF TRAVELED ROADWAY MAP FOR THE CURRENT YEAR. (Z14)

**Routes other than MN, US or I may require local permits**

The hauling equipment must be within legal limits unless specifically noted on this permit.  
Permit VOID if load item(s) can be reduced to smaller size or weight.

#1032



### Trip Log

Permit No: 02817014721 Trip #: 35 Start: 25Jun2007 End: 28Jun2007 Search Previous Next

Login ID: MnDOTWEB Initials: Submitted Date: 22Jun2007 12:00 AM Requestor: RB

Permit Type: Mobile Crane Permittee: A&B WELDING & CONSTRUCTION INC

Effective Dates: 03Feb2007 02Feb2008 Vehicle Make: GROVE Lic: TM5800E State: N/A

Load Description: M/S: Make: Length: ft in Width: ft in [Tax Info...]

Overall Dimensions					Overhang	
Length	Height	Width	Axle Width	GVW	Left	Right
63'1"	11'6"	8'6"	8'6"	92862	0' ft 0 in	0' ft 0 in
59 ft 1 in	11 ft 6 in	8 ft 6 in	8 ft 6 in	92862 lbs		

Route Location

Start:	US10	RAMSEY	Close
End:	US10	RAMSEY	Clear

Status: Current Status:  Override Route ... Pmt Rest ... Log Trip

Directions: US10 E / I35W S / VICINITY OF BURNSVILLE / I35W N / US10 W

Notes: TRAVEL IS ONLY ALLOWED from 12:01AM to 5AM on I35W from UNIVERSITY AVE to I494 plus LEAD and REAR ESCORT NEEDED.

#1060



**Trip Log**

Permit No: 02617014721 Trip #: 40 Start: 02Jul2007 End: 05Jul2007 Search Previous Next

Login ID: MrDOT WEB Initials: Submitted Date: 02-Jul-2007 12:00 AM Requestor: RB

Permit Type: Mobile Crane Permittee: A&B WELDING & CONSTRUCTION INC

Effective Dates: 03Feb2007 02Feb2008 Vehicle Make: GROVE Lic: TMS000E State: N/A

Load

Description: M/S:   
 Make: Length: ft in Width: ft in Tax Info...

Overall Dimensions					Overhang	
Length	Height	Width	Axle Width	GVW	Left	Right
63'1"	11'6"	8'6"	8'6"	92862	0 ft 0 in	0 ft 0 in
63 ft 1 in	11 ft 6 in	8 ft 6 in	8 ft 6 in	92862 lbs		

Bridge Class: Axle Rating:

Route	Location
Start: US10	RAMSEY
End: US10	RAMSEY

Close Clear

Status

Current Status: Override Route ... Pmt Rest ... Log Trip

Directions

US10 E / VICINITY OF COON RAPIDS / US10 E / MN610 W / MN252 S / I94 E / I35W S / MNE2E / MN77 S / MN13 N / VICINITY OF EAGAN / MN13 S / MN77 N / MN52 W / I35W N / I94 W / MN252 N / MN610 E / US10

Notes

TRAVEL IS ONLY ALLOWED from 12:01AM to 5AM on I35W from UNIVERSITY AVE to 1494 plus LEAD and REAR ESCORT NEEDED.

**Minnesota Department of Transportation  
ANNUAL MOBILE CRANE PERMIT # 78I65513**

Valid From: 8/28/2006 to 8/27/2007

Issued to:

**A&B WELDING & CONSTRUCTION INC**  
**20737 BASALT STREET NW**  
**ELK RIVER, MN 55330**  
Phone: **763.757.7191**

USDOT#:  
Sent by: Fax - **763.213.1109**  
Fee is paid: \$ 800.00 (Electronic)

Authorization is hereby granted for movement on Mn/DOT Permit # 78I65513 subject to compliance with the Minnesota Traffic Regulation Act. Under the terms, conditions, and restrictions listed on the current Mn/DOT General Conditions and as follows:

**MOBILE CRANE GROVE GMK5200**  
**BOOM DOLLY NELSON**

License: **09229(N/A)**  
License: **NONE(N/A)**

VIN: **5200/9229**  
VIN: **NONE**

The above self propelled rig may not be used to tow trailers or semi-trailers under the condition of this permit.

**MAXIMUM AXLE WIDTH IS 10'0" Max GVW: 144,549**

Maximum Overall Length: **70'0"** Width: **10'0"** Height: **13'1"** **Rear Visibility Required**  
Dimensions Overhang - Front: **0'0"** Rear: **3'0"** Right: **0'0"** Left: **0'0"**

Axle: **1 2 3 4 5 6 7 8 9**  
Weight: **16977 16977 17024 16700 16721 15035 15035 15040 15040**  
Spacing: **9'10" 5'5" 6'7" 6'1" 14'11" 4'6" 4'6" 4'6"**  
Tires: **2/20.5 2/20.5 2/20.5 2/20.5 2/20.5 4/255 4/255 4/255 4/255**

Subject to adverse road or weather conditions. No movement authorized if roads are slippery due to ice, snow, or rain, or if visibility is less than 1/4 mile.

Special Permit Instructions and Restrictions

THE FOLLOWING Mn DOT FORMS (available at [www.dot.state.mn.us/cvo/oversize/oversize.html](http://www.dot.state.mn.us/cvo/oversize/oversize.html)) MUST BE ATTACHED TO THIS PERMIT:

- GENERAL CONDITIONS FOR ALL MINNESOTA TRANSPORTATION PERMITS.
- TWO PAGE INSTRUCTIONS FOR SELF ROUTING OVERSIZE/OVERWEIGHT ANNUAL PERMITS.
- LOW AND POSTED-PLUS 48K STANDARD WEIGHT MAP FOR THE CURRENT YEAR. (Z09)
- FORM TP-01720 IS THE "GENERAL CONDITIONS" AND LISTS SPECIAL RESTRICTIONS.
- ANNUAL PERMIT LOG, WHERE ROUTE MUST BE NOTED BEFORE TRAVEL BEGINS.
- PERMIT HOLDER STAFF, WHO SETS THE PERMITTED ROUTE, MUST ACCESS A DAILY UPDATE OF THE OVERSIZE PERMITS "PERMIT BULLETIN" AT: <http://www.dot.state.mn.us/cvo/oversize/oversize.html> BEFORE LOGGING THE MOVE & BEFORE MOVE BEGINS. IF ANY MOVE OPERATING SIZE OR WEIGHT EXCEED HWY PROJECT SIZE OR WEIGHT LIMITS, OR OTHER RESTRICTION, MOVEMENT IS DENIED.
- THE REQUIRED STATE ROUTE APPROVAL FOR EACH MOVE, CAN BE OBTAINED OVER THE INTERNET AT WEB ADDRESS: <http://www.dot.state.mn.us/motorcarrier/oversize/oversize.html> BY CLICKING "Log Trips" & COMPLETING TWO PC SCREENS.
- LOW AND POSTED-PLUS WIDTH OF TRAVELED ROADWAY MAP FOR THE CURRENT YEAR. (Z14)

**Routes other than MN, US or I may require local permits**

The hauling equipment must be within legal limits unless specifically noted on this permit.  
Permit VOID if load item(s) can be reduced to smaller size or weight.

**Minnesota Department of Transportation**  
**ANNUAL MOBILE CRANE PERMIT # 78I65513**

Valid From: 8/26/2006 to 8/27/2007

Issued to:

**A&B WELDING & CONSTRUCTION INC**  
**20737 BASALT STREET NW**  
**ELK RIVER, MN 55330**  
Phone: 763.757.7191

USDOT#:

Sent by: Fax - 763.213.1109

Fee is paid: \$ 800.00 (Electronic)

Authorization is hereby granted for movement on Mn/DOT Permit # 78I65513 subject to compliance with the Minnesota Traffic Regulation Act. Under the terms, conditions, and restrictions listed on the current Mn/DOT General Conditions and as follows:

**MOBILE CRANE GROVE GMK5200**  
**BOOM DOLLY NELSON**

License: 09229(N/A)

VIN: 5200/9229

License: NONE(N/A)

VIN: NONE

The above self propelled rig may not be used to tow trailers or semi-trailers under the condition of this permit.

**MAXIMUM AXLE WIDTH IS 10'0" Max GVW: 144,549**

Maximum Overall Length: 70'0" Width: 10'0" Height: 13'1" Rear Visibility Required  
Dimensions Overhang - Front: 0'0" Rear: 3'0" Right: 0'0" Left: 0'0"

Axle: 1 2 3 4 5 6 7 8 9  
Weight: 16977 16977 17024 16700 16721 15035 15035 15040 15040  
Spacing: 9'10" 5'5" 6'7" 6'1" 14'11" 4'6" 4'6" 4'6"  
Tires: 2/20.5 2/20.5 2/20.5 2/20.5 2/20.5 4/255 4/255 4/255 4/255

Subject to adverse road or weather conditions. No movement authorized if roads are slippery due to ice, snow, or rain, or if visibility is less than 1/4 mile.

Special Permit Instructions and Restrictions

THE FOLLOWING Mn DOT FORMS (available at [www.dot.state.mn.us/cvo/oversize/oversize.html](http://www.dot.state.mn.us/cvo/oversize/oversize.html)) MUST BE ATTACHED TO THIS PERMIT:

- GENERAL CONDITIONS FOR ALL MINNESOTA TRANSPORTATION PERMITS.
- TWO PAGE INSTRUCTIONS FOR SELF ROUTING OVERSIZE/OVERWEIGHT ANNUAL PERMITS.
- LOW AND POSTED-PLUS 48K STANDARD WEIGHT MAP FOR THE CURRENT YEAR. (Z09)
- FORM TP-01720 IS THE "GENERAL CONDITIONS" AND LISTS SPECIAL RESTRICTIONS.
- ANNUAL PERMIT LOG, WHERE ROUTE MUST BE NOTED BEFORE TRAVEL BEGINS.
- PERMIT HOLDER STAFF, WHO SETS THE PERMITTED ROUTE, MUST ACCESS A DAILY UPDATE OF THE OVERSIZE PERMITS "PERMIT BULLETIN" AT: <http://www.dot.state.mn.us/cvo/oversize/oversize.html> BEFORE LOGGING THE MOVE & BEFORE MOVE BEGINS. IF ANY MOVE OPERATING SIZE OR WEIGHT EXCEED HWY PROJECT SIZE OR WEIGHT LIMITS, OR OTHER RESTRICTION, MOVEMENT IS DENIED.
- THE REQUIRED STATE ROUTE APPROVAL FOR EACH MOVE; CAN BE OBTAINED OVER THE INTERNET AT WEB ADDRESS: <http://www.dot.state.mn.us/motorcarrier/oversize/oversize.html> BY CLICKING "Log Trips" & COMPLETING TWO PC SCREENS.
- LOW AND POSTED-PLUS WIDTH OF TRAVELED ROADWAY MAP FOR THE CURRENT YEAR. (Z14)

**Routes other than MN, US or I may require local permits**

The hauling equipment must be within legal limits unless specifically noted on this permit.  
Permit VOID if load item(s) can be reduced to smaller size or weight.



07816055131  
#168



**Trip Log**

Permit No: 07816055131 Trip #: 2 Start: 29Aug2006 End: 01Sep2006 Search [Previous] Next

Login ID: MNDOT WEB Initials: Submitted Date: 29-Aug-2006 12:00 AM Requestor: RB

Permit Type: Mobile Crane Permittee: A&B WELDING & CONSTRUCTION INC

Effective Dates: 29Aug2006 27Aug2007 Vehicle Make: GROVE GMC520 Lic: 09229 State: N/A

Load Description: M/S: Make: Length: ft in Width: ft in Tax Info...

Overall Dimensions					Overhang	
Length	Height	Width	Axle Width	GVW	Left	Right
70'0"	13'1"	10'0"	10'0"	144549	0 ft 0 in	0 ft 0 in
70 ft 0 in	13 ft 1 in	10 ft 0 in	10 ft 0 in	144549 lbs		

Bridge Class: Axle Rating:

Route	Location
Start: 135	JCT 135 MN95
End: 135	LAKEVILLE

Status: Current Status: Override Route... Pmt Rest... Log Trip

Directions: 135 S / 135 W S / 135 S

Notes: WHEN SIZES EXCEED 10 ft WIDE, 14 ft HIGH, or LEGAL LENGTH, 135W, 1494 to UNIVERSITY AVE NEEDS LEAD AND REAR ESCORT.

# 316



### Trip Log

Permit No: 07816055131 Trip # 21 Start: 02Oct2006 End: 05Oct2006 Search Previous Next

Login ID: MnDDT WEB Initials: Submitted Date: 29-Sep-2006 12:00 AM Requestor: RB

Permit Type: Mobile Crane Permittee: A&E WELDING & CONSTRUCTION INC

Effective Dates: 28Aug2006 27Aug2007 Vehicle Make GROVE GMK520 Lic 09229 State N/A

**Load**

Description: M/S: Make Length ft in Width ft in Tax Info

**Overall Dimensions**

Length	Height	Width	Axle Width	GVW
70'0"	13'1"	10'0"	10'0"	144549
70 ft 0 in	13 ft 1 in	10 ft 0 in	10 ft 0 in	144549 lbs

**Overhang**

Left	Right
0 ft 0 in	0 ft 0 in

Bridge Class: Axle Rating:

**Route Location**

Start: US10 RAMSEY Close

End: US10 RAMSEY Clear

**Status**

Current Status: Override Route... Pmt Rest... Log Trip

**Directions**

US10 E / I35W S / MN62 E / MN55 E / VICINITY OF EAGAN / MN55 W / MN62 W / I35W N / US10 W

**Notes**

WHEN SIZES EXCEED 10 ft WIDE, 14 ft HIGH, or LEGAL LENGTH, I35W, I494 to UNIVERSITY AVE NEEDS LEAD AND REAR ESCORT.

#377



**Trip Log**

Permit No: 07816055131 Trip #: 26 Start: 11Oct2006 End: 14Oct2006 Search [Previous] Next

Login ID: MnDOT WEB Initials: Submitted Date: 10-Oct-2006 12:00 AM Requestor: RB

Permit Type: Mobile Crane Permittee: 4&B WELDING & CONSTRUCTION INC

Effective Dates: 28Aug2006 27Aug2007 Vehicle Make: GROVE GMK520 Lic: 09224 State: N/A

**Load**

Description: M/S:   
 Make: Length: ft in Width: ft in [Tex Info](#)

Overall Dimensions					Overhang	
Length	Height	Width	Axle Width	GVW	Left	Right
70'	13'	10'	10'	144549	0 ft 0 in	0 ft 0 in
70 ft 0 in	13 ft 0 in	10 ft 0 in	10 ft 0 in	144549 lbs		

Bridge Class: Axle Rating:

Route	Location
Start: US10	ELK RIVER
End: US10	ELK RIVER

Close Clear


Status: Current Status:  Dyevide [Route...](#) [Pmt Rest...](#) [Log Trip](#)

**Directions**

US10 E / I35 W S / I35 S / US210 S / I90 W / VICINITY OF AUSTIN / I90 W / I35 N / I35 W N / US10 W

**Notes**

WHEN SIZES EXCEED 10 ft WIDE, 14 ft HIGH, or LEGAL LENGTH, I35W, I494 to UNIVERSITY AVE NEEDS LEAD AND REAR ESCORT.



Trip Log

Permit No: 07816055131 Trip #: 100 Start: 15Feb2007 End: 18Feb2007 Search Previous Next  
 Login ID: MrDOT WEB Initials: Submitted Date: 15-Feb-2007 12:00 AM Requestor: RB  
 Permit Type: Mobile Crane Permittee: A&B WELDING & CONSTRUCTION INC  
 Effective Dates: 20Aug2006 27Aug2007 Vehicle Make: GROVE GMK520 Lic: 09229 State: N/A

Load Description: M/S: Tag/Info  
 Make: Length: ft in Width: ft in

Handwritten number 1775

Overall Dimensions					Overhang	
Length	Height	Width	Axle Width	GVW	Left	Right
70'0"	13'1"	10'0"	10'0"	144549	0 ft 0 in	0 ft 0 in
70 ft 0 in	13 ft 1 in	10 ft 0 in	10 ft 0 in	144549 lbs		


Bridge Class: Axle Rating:

Route	Location	
Start: US10	RAMSEY	Close
End: US10	RAMSEY	Clear

Status: Current Status:  Override Route ... Pmt Rest ... Log Trip

Directions: US10 E / I35W S / MN62 E / MN55 E / MN110 E / VICINITY OF MENDOTA HEIGHTS / MN110 W / MN55 W / MN62 W / I35W N / US10 W

Notes: WHEN SIZES EXCEED 10 ft WIDE, 14 ft HIGH, or LEGAL LENGTH. I35W, I494 to UNIVERSITY AVE NEEDS LEAD AND REAR ESCORT.



Trip Log

#813

Permit No: 07816055131 Trip #: 104 Start: 05Mar2007 End: 08Mar2007 Search Previous Next

Login ID: MnDOT WEB Initials: Submitted Date: 01-Mar-2007 12:00 AM Requestor: RB

Permit Type: Mobile Crane Permittee: A&B WELDING & CONSTRUCTION INC

Effective Dates: 28Aug2006 27Aug2007 Vehicle Make: GROVE GMK520 Lic: 09229 State: N/A

Load

Description: M/S:

Make Length ft in Width ft in Text Info

Overall Dimensions					Overhang	
Length	Height	Width	Axle Width	GVW	Left	Right
70'0"	13'1"	10'0"	10'0"	144549	0 ft 0 in	0 ft 0 in
70 ft 0 in	13 ft 1 in	10 ft 0 in	10 ft 0 in	144549 lbs		

Bridge Class: Axle Rating:

Route	Location
Start: US10	RAMSEY
End: US10	RAMSEY

Close Clear

Status


Current Status: Override Route Pmt Rest Log Trip

Directions

US10 E / I35W S / MN62 E / MN55 E / VICINITY OF INVER GROVE HEIGHTS / MN55 W / MN62 W / I35W N / US10 W

Notes

WHEN SIZES EXCEED 10 FT WIDE, 14 FT HIGH, or LEGAL LENGTH, I35W, I494 to UNIVERSITY AVE NEEDS LEAD AND REAR ESCORT.



Trip Log

Permit No: 07816055131 Trip #: 105 Start: 06Mar2007 End: 09Mar2007 [Search](#) [Previous](#) [Next](#)  
 Login ID: MINDOTWEB Initials: Submitted Date: 02Mar2007 12:00 AM Requestor: RB  
 Permit Type: Mobile Crane Permittee: A&B WELDING & CONSTRUCTION INC  
 Effective Dates: 28Aug2006 27Aug2007 Vehicle Make: GROVE GMF520 Lic: 09229 State: N/A

4817

Load  
 Description: M/S:  
 Make: Length: ft in Width: ft in Tax Info:

Overall Dimensions					Overhang	
Length	Height	Width	Axle Width	GVW	Left	Right
70'	13'	10'	10'	144549	0 ft 0 in	0 ft 0 in
70 ft 0 in	13 ft 1 in	10 ft 0 in	10 ft 0 in	144545 lbs		

Bridge Class: Axle Rating:

Route	Location	
Start: US10	RAMSEY	<a href="#">Close</a>
End: US10	RAMSEY	<a href="#">Clear</a>

Status  
 Current Status:  Override [Route...](#) [Pmt Rest...](#) [Log Trip](#)

Directions  
 US10 E / I35W S / MN55 E / VICINITY OF MINNEAPOLIS / MN55 W / I35W N / US10 W

Notes  
 MPLS CITY PERMIT NEEDED TO USE MN55, E 24TH TO E 54TH ST

865



**Trip Log**

Permit No: 07816055131 Trip # 114 Start: 02May2007 End: 05May2007 Search Previous Next

Login ID: MnDOT WEB Initials: Submitted Date: 02-May-2007 12:00 AM Requestor: RB

Permit Type: Mobile Crane Permittee: ALE WELDING & CONSTRUCTION INC

Effective Dates: 28Aug2006 27Aug2007 Vehicle Make: GROVE GMK520 Lic: 09229 State: N/A

Load

Description: M/S:

Make: Length: ft in Width: ft in Tax Info ...

Overall Dimensions					Overhang	
Length	Height	Width	Axle Width	GVW	Left	Right
70'0"	131"	10'0"	10'0"	144549	0' ft 0' in	0' ft 0' in
70' ft 0' in	13' ft 1' in	10' ft 0' in	10' ft 0' in	144549 lbs		

Bridge Class: Axle Rating:

Route Location

Start: US10 Ramsey Close

End: US10 Ramsey Clear

Status

Current Status:  Override Route ... Pmt Rest ... Log Trip

Directions

US10 E / I35 W S / MN62 W / VICINITY OF EDINA / MN62 E / I35 N / US10 W

Notes

TRAVEL IS ONLY ALLOWED from 12:01AM to 5AM on I35W from 494 to UNIVERSITY AVE plus LEAD and REAR ESCORT NEEDED.

931



**Trip Log**

Permit No: 07816055131 Trip #: 126 Start: 31May2007 End: 03Jun2007 Search: Previous Next

Login ID: MnDOT WEB Initials: Submitted Date: 30-May-2007 12:00 AM Requestor: RB

Permit Type: Mobile Crane Permittee: A&P WELDING & CONSTRUCTION INC

Effective Dates: 28Aug2006 27Aug2007 Vehicle Make: GROVE GMK520 Lic: 09229 State: N/A

Load

Description: M/S: Make: Length: ft in Width: ft in Tex Info:

Overall Dimensions					Overhang	
Length	Height	Width	Axle Width	GVW	Left	Right
70'0"	13'1"	10'0"	10'0"	144549	0 ft 0 in	0 ft 0 in
70 ft 0 in	13 ft 1 in	10 ft 0 in	10 ft 0 in	144549 lbs		

Bridge Class: Axle Rating:

Route	Location
Start: US10	RAMSEY
End: US8	US8 AT WI

Status

Current Status: Override Route ... Pmt Rest ... Log Trip

Directions

US10 E / I35W S / MN52 E / MN77 S / I494 E / VICINITY OF BLOOMINGTON / I494 W / MN77 N / MN52 W / I35W N / I35 N / US8 E

Notes

TRAVEL IS ONLY ALLOWED from 12:01AM to 5AM on I35W from I494 to UNIVERSITY AVE plus LEAD and REAR ESCORT NEEDED.



1113



**Trip Log**

Permit No: 07816055131 Trip # 154 Start: 19Jul2007 End: 22Jul2007 Search Previous Next

Login ID: NADOT WEB Initials: Submitted Date: 19Jul2007 12:00 AM Requestor: RB

Permit Type: Mobile Crane Permittee: A&E WELDING & CONSTRUCTION INC

Effective Dates: 29Aug2006 27Aug2007 Vehicle Make: GROVE GMK520 Lic: 09229 State: N/A

**Load**

Description: Make: Length: ft in Width: ft in M/S: Tax Info...

Overall Dimensions					Overhang	
Length	Height	Width	Axle Width	GVW	Left	Right
70'0"	13'1"	10'0"	10'0"	144549	0 ft 0 in	0 ft 0 in
70 ft 0 in	13 ft 1 in	10 ft 0 in	10 ft 0 in	144549 lbs		

Bridge Class: Axle Rating:

Route	Location
Start: US10	RAMSEY
End: US10	RAMSEY

Close Clear

**Status**

Current Status: Override Route... Pmt Rest... Log Trip

**Directions**

US10 E / 135W S / MN55 E / MN55 MPLS S LIM / MN55 W / 135W N / US10 W

**Notes**

MPLS CITY PERMIT NEEDED TO USE MN55, E 24TH TO E 54TH ST

1095



**Trip Log**

Permit No: 0786055131 Trip #: 152 Start: 16Jul2007 End: 19Jul2007 Search Previous Next

Login ID: HnDOT-WEB Initials: Submitted Date: 16-Jul-2007 12:00 AM Requestor: RB

Permit Type: Mobile Crane Permittee: A&B WELDING & CONSTRUCTION INC

Effective Dates: 28Aug2006 27Aug2007 Vehicle Make: GROVE GMY520 Lic: 09229 State: N/A

Load

Description: M/S: Make Length ft in Width ft in Tax Info...

Overall Dimensions					Overhang	
Length	Height	Width	Axle Width	GVW	Left	Right
70'0"	13'1"	10'0"	10'0"	144549	0' 0" in	0' 0" in
70 ft 0 in	13 ft 1 in	10 ft 0 in	10 ft 0 in	144549 lbs		

Bridge Class: Axle Rating:

Route Location

Start: US10 RAMSEY Close

End: US10 RAMSEY Clear

Status

Current Status: Override Route... Pmt Rest... Log Trip

Directions

US10 E / I35W S / MN55 E / 1.00 MI. E OF JCT I35W I94 MN55 / I94 W / MN252 N / MN610 E / US10 W

Notes

MPLS CITY PERMIT NEEDED TO USE MN55, E 24TH TO E 54TH ST

**Minnesota Department of Transportation  
ANNUAL CONSTRUCTION SUPPLIES PERMIT # 74I55631**

Valid From: 8/19/2005 to 8/18/2006

Issued to:

**QUIRING TRUCKING & EXCAVATING, LLC**  
**25188 PANAMA AVENUE**  
**WEBSTER, MN 55088**  
Phone: **612.490.0540**

USDOT#: \_\_\_\_\_  
Sent by: **Fax - 952.461.6230**  
Fee is paid: \$ 800.00 (Electronic)

Authorization is hereby granted for movement on Mn/DOT Permit # 74I55631 subject to compliance with the Minnesota Traffic Regulation Act. Under the terms, conditions, and restrictions listed on the current Mn/DOT General Conditions and as follows:

**TRUCK-TRACTOR KENWORTH** License: **PAG0673(MN)** VIN: **1XKWP4EX86R138526**

This permit is valid for the above power unit towing various trailers and semi-trailers while hauling construction equipment, supplies, machinery

Registered weight of motor vehicle must meet or exceed gross operating weight.  
This permit does not alter the registered weight of any vehicle.

Maximum Overall Length: **85'0"** Width: **14'6"** Height: **14'0"** **Rear Visibility Required**  
Dimensions Front/rear overhang may not exceed 30 Feet total and side overhang left may not exceed right

Axle spacings and weights are limited as described on the two page attachment titled "LIMITS FOR OVERSIZE/OVERWEIGHT ANNUAL PERMITS" Maximum GVW **145000**

Subject to adverse road or weather conditions. No movement authorized if roads are slippery due to ice, snow, or rain, or if visibility is less than 1/4 mile.

Special Permit Instructions and Restrictions

THE FOLLOWING Mn DOT FORMS (available at [www.dot.state.mn.us/cvo/oversize/oversize.html](http://www.dot.state.mn.us/cvo/oversize/oversize.html)) MUST BE ATTACHED TO THIS PERMIT:

- GENERAL CONDITIONS FOR ALL MINNESOTA TRANSPORTATION PERMITS.
- ANNUAL PERMIT LOG.
- FORM TP-01720 IS THE "GENERAL CONDITIONS" AND LISTS SPECIAL RESTRICTIONS.
- PERMIT HOLDER STAFF, WHO SETS THE PERMITTED ROUTE, MUST ACCESS A DAILY UPDATE OF THE "OVERSIZE PERMITS -> PERMIT BULLETIN" AT INTERNET SITE: [www.dot.state.mn.us/motorcarrier](http://www.dot.state.mn.us/motorcarrier) BEFORE LOGGING THE MOVE & BEFORE MOVE BEGINS.
- THE REQUIRED STATE ROUTE APPROVAL FOR EACH MOVE, CAN BE MADE OVER THE INTERNET AT WEB ADDRESS: [dottrkweb.dot.state.mn.us](http://dottrkweb.dot.state.mn.us) BY CLICKING "Log Trips" & COMPLETING TWO PC SCREENS.
- LOW AND POSTED-PLUS WIDTH OF TRAVELED ROADWAY MAP FOR THE CURRENT YEAR. (Z06)
- TWO PAGE INSTRUCTIONS FOR SELF ROUTING OVERSIZE/OVERWEIGHT ANNUAL PERMITS.
- LOW AND POSTED-PLUS 48K STANDARD WEIGHT MAP FOR THE CURRENT YEAR. (Z09)

**Routes other than MN, US or I may require local permits**

The hauling equipment must be within legal limits unless specifically noted on this permit.

Permit VOID if load item(s) can be reduced to smaller size or weight.

In accepting this permit, the permittee agrees that all dimensions and weights shown are correct and that he accepts all responsibility for any personal injury or property damage caused by the movement for any and all reasons, including routing error, act, or omission by the State of Minnesota, its departments or employees.

**THIS PERMIT IS NOT VALID UNLESS SIGNED BY PERMITEE.**

Issued By:

Mn/DOT, Oversize/Overweight Permits  
395 John Ireland Boulevard, MS 420  
St. Paul, Minnesota 55155-1899  
Phone: (651) 296-6000

Permittee Signature

Date

Authorized: 19Aug05 2:55PM

AOL

529183

[www.dot.state.mn.us/cvo/oversize/oversize.html](http://www.dot.state.mn.us/cvo/oversize/oversize.html)

07415056311  
#117



### Trip Log

Permit No: 07415056311 Trip # 121 Start: 18Aug2006 End: 18Aug2006 Search [PREVIOUS] Next  
 Login ID: MRDOTWEB Initials: Submitted Date: 16Aug2006 12:00 AM Requestor: RRQ  
 Permit Type: Construction Supplies Overweight Permittee: QUIRING TRUCKING & EXCAVATING, LLC  
 Effective Dates: 18Aug2006 18Aug2006 Vehicle Make: KENWORTH Lic: PAG0673 State: MN

**Load**  
 Description: FORKLIFT 303 M/S:  
 Make: Length: ft in Width: ft in Tax Info:

Overall Dimensions					Overhang	
Length	Height	Width	Axle Width	GW	Left	Right
85'0"	14'0"	14'6"	8'6"	14500	0 ft 3 in	0 ft 3 in
71 ft 0 in	14 ft 0 in	9 ft 0 in	8 ft 6 in	145000 lbs		

Bridge Class: B Axle Rating:

Route	Location
Start: US53	COTTON
End: US169	JCT US169 MN41

Status: Current Status:  Override Route ... Pmt Rest ... Log Trip

**Directions**  
 US53 S / MN33 S / 135 S / 135W S / MN135 / US169 S

**Notes**  
 WHEN SIZES EXCEED 10 ft WIDE, 14 ft HIGH, or LEGAL LENGTH.  
 135W, 1494 to UNIVERSITY AVE NEEDS LEAD AND REAR ESCORT.

**Minnesota Department of Transportation**  
**ANNUAL CONSTRUCTION SUPPLIES PERMIT # 74163527**

Valid From: 5/31/2006 to 5/30/2007

Issued to:

**MIDWEST ASPHALT CORP.**  
**PO BOX 5477**  
**HOPKINS, MN 55343**  
Phone: 952.937.8033

USDOT#: 515739  
Sent by: Email  
Fee is paid: \$ 800.00 (Electronic)

Authorization is hereby granted for movement on Mn/DOT Permit # 74163527 subject to compliance with the Minnesota Traffic Regulation Act. Under the terms, conditions, and restrictions listed on the current Mn/DOT General Conditions and as follows:

**TRUCK-TRACTOR PETERBUILT** License: **PAC7353(MN)** VIN: **1XP5PBEX32D582608**

The above self propelled rig may not be used to tow trailers or semi-trailers under the condition of this permit.

**MAXIMUM AXLE WIDTH IS 8'6" Max GVW: 145,000**

Maximum Overall Length: **85'0"** Width: **14'6"** Height: **14'0"** **Rear Visibility Required**

Dimensions Front/rear overhang may not exceed 30 Feet total and side overhang left may not exceed right

Axle spacings and weights are limited as described on the two page attachment titled "LIMITS FOR OVERSIZE/OVERWEIGHT ANNUAL PERMITS" Maximum GVW **145000**

Subject to adverse road or weather conditions. No movement authorized if roads are slippery due to ice, snow, or rain, or if visibility is less than 1/4 mile.

Special Permit Instructions and Restrictions

THE FOLLOWING Mn DOT FORMS (available at [www.dot.state.mn.us/cvo/oversize/oversize.html](http://www.dot.state.mn.us/cvo/oversize/oversize.html)) MUST BE ATTACHED TO THIS PERMIT:

- GENERAL CONDITIONS FOR ALL MINNESOTA TRANSPORTATION PERMITS.
- ANNUAL PERMIT LOG.
- FORM TP-01720 IS THE "GENERAL CONDITIONS" AND LISTS SPECIAL RESTRICTIONS.
- PERMIT HOLDER STAFF, WHO SETS THE PERMITTED ROUTE, MUST ACCESS A DAILY UPDATE OF THE OVERSIZE PERMITS "PERMIT BULLETIN" AT: <http://www.dot.state.mn.us/cvo/oversize/oversize.html> BEFORE LOGGING THE MOVE & BEFORE MOVE BEGINS. IF ANY MOVE OPERATING SIZE OR WEIGHT EXCEED HWY PROJECT SIZE OR WEIGHT LIMITS, OR OTHER RESTRICTION, MOVEMENT IS DENIED.
- THE REQUIRED STATE ROUTE APPROVAL FOR EACH MOVE, CAN BE OBTAINED OVER THE INTERNET AT WEB ADDRESS: <http://www.dot.state.mn.us/motorcarrier/oversize/oversize.html> BY CLICKING "Log Trips" & COMPLETING TWO PC SCREENS.
- LOW AND POSTED-PLUS WIDTH OF TRAVELED ROADWAY MAP FOR THE CURRENT YEAR. (Z06)
- TWO PAGE INSTRUCTIONS FOR SELF ROUTING OVERSIZE/OVERWEIGHT ANNUAL PERMITS.
- LOW AND POSTED-PLUS 48K STANDARD WEIGHT MAP FOR THE CURRENT YEAR. (Z09)

**Routes other than MN, US or I may require local permits**

The hauling equipment must be within legal limits unless specifically noted on this permit.

Permit VOID if load item(s) can be reduced to smaller size or weight.

In accepting this permit, the permittee agrees that all dimensions and weights shown are correct and that he accepts all responsibility for any personal injury or property damage caused by the movement for any and all reasons, including routing error, act, or omission by the State of Minnesota, its departments or employees.

**THIS PERMIT IS NOT VALID UNLESS SIGNED BY PERMITTEE.**

Issued By:


Mn/DOT, Oversize/Overweight Permits  
395 John Ireland Boulevard, MS 420  
St. Paul, Minnesota 55155-1899  
Phone: (651) 296-6000

Permittee Signature \_\_\_\_\_ Date \_\_\_\_\_

Authorized: 31May06 9:40AM SW 591028

[www.dot.state.mn.us/cvo/oversize/oversize.html](http://www.dot.state.mn.us/cvo/oversize/oversize.html)

#38



**Trip Log**

Permit No: 07416035272 Trip # 62 Start: 03Aug2006 End: 07Aug2006 Search [Previous] Next

Login ID: star1deb Initials: DMS Submitted Date: 03Aug2006 11:43 AM Requestor: WAY

Permit Type: Construction Supplies Overweight Permittee: MIDWEST ASPHALT CORP

Effective Dates: 31May2006 30May2007 Vehicle Make: PETERBUILT Lic: PAC7353 State: MN

Load

Description: CAT MILL M/S: 565

Make: Length 0 ft 0 in Width 0 ft 0 in Tax Info:

Overall Dimensions					Overhang	
Length	Height	Width	Axle Width	GVW	Left	Right
85'0"	14'0"	14'8"	8'6"	145000	0 ft 3 in	0 ft 3 in
73 ft 0 in	14 ft 0 in	9 ft 0 in	8 ft 6 in	145000 lbs		

Bridge Class: Axle Rating:

Route Location

Start: US10 JCT US10 MN23 Close

End: 194 8.00 MI. E. OF JCT 194 1694 MN252 Clear

Status

Current Status: Override Route... Print Rest... Log Trip

Directions

US10 E / MN24 W / 194 E / 1694 E / 135 W S / 194 W

Notes

TRAVEL DOWN THE CENTERLINE OF TWO ADJACENT LANES OF BRIDGE OVER MISS R & MAIN ST, 3.2 MI SW OF JCT TH 10 ON MN24 (6557)

**Minnesota Department of Transportation**  
**ANNUAL MOBILE CRANE PERMIT # 158164465**

Valid From: 7/12/2006 to 7/11/2007

Issued to:

**ARMSTRONG RIGGING & ERECTING I**  
**717 1ST STREET SOUTHWEST**  
**NEW BRIGHTON, MN 55112**  
Phone: 651.636.8129

USDOT#:

Sent by: **Mall**

Fee is paid: \$ 600.00 (Check/M.O.)

Authorization is hereby granted for movement on Mn/DOT Permit # 158164465 subject to compliance with the Minnesota Traffic Regulation Act. Under the terms, conditions, and restrictions listed on the current Mn/DOT General Conditions and as follows:

**MOBILE CRANE GROVE**  
**BOOM DOLLY NELSON**

License: **TMS-900E(MN)**

VIN: **476S900E**

License: **N/A(MN)**

VIN: **280**

The above self propelled rig may not be used to tow trailers or semi-trailers under the condition of this permit.

**MAXIMUM AXLE WIDTH IS 8'6"      Max GVW: 126,000**

Maximum Overall Length: **58'0"**      Width: **8'6"**      Height: **12'0"**      **Rear Visibility Required**  
Dimensions Overhang - Front: **0'0"**      Rear: **0'0"**      Right: **0'0"**      Left: **0'0"**

Axle:    **1      2      3      4      5      6      7**  
Weight: **19000 19000 17000 17000 18000 18000 18000**  
Spacing: **5'0" 13'5" 5'0" 11'1" 4'7" 4'7"**  
Tires: **2/22.5 4/22.5 4/11.00 4/11.00 4/11.00 4/11.00 4/11.00**

**THIS PERMIT QUALIFIES FOR REDUCED RESTRICTIONS**

Subject to adverse road or weather conditions. No movement authorized if roads are slippery due to ice, snow, or rain, or if visibility is less than 1/4 mile.

Special Permit Instructions and Restrictions

THE FOLLOWING Mn DOT FORMS (available at [www.dot.state.mn.us/cvo/oversize/oversize.html](http://www.dot.state.mn.us/cvo/oversize/oversize.html)) MUST BE ATTACHED TO THIS PERMIT:

- GENERAL CONDITIONS FOR ALL MINNESOTA TRANSPORTATION PERMITS.
- FORM TP-01720 IS THE "GENERAL CONDITIONS" AND LISTS SPECIAL RESTRICTIONS.
- ANNUAL PERMIT LOG, WHERE ROUTE MUST BE NOTED BEFORE TRAVEL BEGINS.
- PERMIT HOLDER STAFF, WHO SETS THE PERMITTED ROUTE, MUST ACCESS A DAILY UPDATE OF THE OVERSIZE PERMITS "PERMIT BULLETIN" AT: <http://www.dot.state.mn.us/cvo/oversize/oversize.html> BEFORE LOGGING THE MOVE & BEFORE MOVE BEGINS. IF ANY MOVE OPERATING SIZE OR WEIGHT EXCEED HWY PROJECT SIZE OR WEIGHT LIMITS, OR OTHER RESTRICTION, MOVEMENT IS DENIED.
- THE REQUIRED STATE ROUTE APPROVAL FOR EACH MOVE, CAN BE OBTAINED OVER THE INTERNET AT WEB ADDRESS: <http://www.dot.state.mn.us/motorcarrier/oversize/oversize.html> BY CLICKING "Log Trips" & COMPLETING TWO PC SCREENS.
- LOW AND POSTED-PLUS WIDTH OF TRAVELED ROADWAY MAP FOR THE CURRENT YEAR. (Z14)
- REDUCED RESTRICTIONS FOR CERTAIN OVERSIZE/OVERWEIGHT ANNUAL PERMITS.
- LOW AND POSTED-PLUS 48K STANDARD WEIGHT MAP FOR THE CURRENT YEAR. (Z19)

**Routes other than MN, US or I may require local permits**

The hauling equipment must be within legal limits unless specifically noted on this permit.  
Permit VOID if load item(s) can be reduced to smaller size or weight.



**Minnesota Department of Transportation  
SUPPLEMENTAL #1 to  
Annual/Seasonal Permit #158I64465**

Issued to:

**ARMSTRONG RIGGING & ERECTING I  
717 1ST STREET SOUTHWEST  
NEW BRIGHTON, MN 55112**

**THIS FORM MUST BE ATTACHED  
TO THE ORIGINAL PERMIT**

No State Fee Due

Fax (6516369860) -

**THIS REVISION TO MN/DOT TRANSPORTATION PERMIT #158I64465 DOES NOT IN ANY MANNER ALTER THE  
ATTACHED ORIGINAL PERMIT EXCEPT:**

**\*\*\* REVISION 1 \*\*\***

Effective Dates (from): 01Aug2006

Effective Dates (to): 31Jul2007

Deliver By: Fax

**NOT VALID UNLESS SIGNED BY PERMITTEE.**

Issued By:

Mn/DOT, Oversize/Overweight Permits  
395 John Ireland Boulevard, MS 420  
St. Paul, Minnesota 55155-1899  
Phone: (651) 296-6000

Permittee Signature

Date

Authorized: 12Jul06 11:50AM

AOL

601601

[www.dot.state.mn.us/cvo/oversize/oversize.html](http://www.dot.state.mn.us/cvo/oversize/oversize.html)



# 88



### Trip Log

Permit No: 15816044652 Trip # 6 Start: 11Aug2006 End: 15Aug2006 Search: [Previous] Next

Login ID: star1deb Initials: DMS Submitted Date: 11-Aug-2006 09:49 AM Requestor: DAN

Permit Type: Mobile Crane Permittee: ARMSTRONG RIGGING & ERECTING I

Effective Dates: 01Aug2006 31Jul2007 Vehicle Make: GROVE Lic: TMS-900E State: MN

**Load**

Description: \_\_\_\_\_ M/S: \_\_\_\_\_

Make: \_\_\_\_\_ Length: 0 ft 0 in Width: 0 ft 0 in Text Info: \_\_\_\_\_

Overall Dimensions					Overhang	
Length	Height	Width	Axle Width	GVW	Left	Right
58'0"	12'0"	8'6"	8'6"	126000	0 ft 0 in	0 ft 0 in
58 ft 0 in	12 ft 0 in	8 ft 6 in	8 ft 6 in	126000 lbs		

Bridge Class: [C] Axle Rating: \_\_\_\_\_

Route	Location
Start: I35W	VICINITY OF NEW BRIGHTON
End: US14	VICINITY OF ROCHESTER

Close Clear

**Status**

Current Status: \_\_\_\_\_  Override

Route ... Pmt Rest ... Log Trip

**Directions**

I35W S / I35 S / US14 E

**Notes**

TRAVEL DOWN THE CENTERLINE OF TWO ADJACENT LANES OF BRIDGE OVER TH 36, AT JCT TH 36 ON I694 (82813)

#89

158I6044652



**Trip Log**

Permit No: 158I6044652 Trip # 7 Start: 11Aug2006 End: 15Aug2006 Search [Previous] [Next]

Login ID: slarTdeb Initials: DMS Submitted Date: 11-Aug-2006 09:49 AM Requestor: DAN

Permit Type: Mobile Crane Permittee: ARMSTRONG RIGGING & ERECTING I

Effective Dates: 01Aug2006 - 31Jul2007 Vehicle Make: GROVE Lic: TMS-900E State: MN

**Load**

Description: \_\_\_\_\_ M/S: \_\_\_\_\_

Make: \_\_\_\_\_ Length: 0 ft 0 in Width: 0 ft 0 in Tst Info: \_\_\_\_\_

Overall Dimensions					Overhang	
Length	Height	Width	Axle Width	GVW	Left	Right
58'0"	12'0"	8'6"	8'6"	126000	0 ft 0 in	0 ft 0 in
58 ft 0 in	12 ft 0 in	8 ft 6 in	8 ft 6 in	126000 lbs		

Bridge Class: [C] Axle Rating: \_\_\_\_\_

Route	Location
Start: US14	VICINITY OF ROCHESTER
End: I35W	VICINITY OF NEW BRIGHTON

Close Clear

**Status**

Current Status: \_\_\_\_\_  Override Route... Pmt Rest... Log Trip

**Directions**

US14 W / I35 N / I35 W N

**Notes**

TRAVEL DOWN THE CENTERLINE OF TWO ADJACENT LANES OF BRIDGE OVER TH 36, AT JCT TH 36 ON I694 (82813)

#254



### Trip Log

Permit No: 15816044652 Trip # 32 Start: 18Sep2006 End: 22Sep2006 Search Previous Next

Login ID: startdeb Initials: DMS Submitted Date: 18-Sep-2006 07:00 AM Requestor: MAT

Permit Type: Mobile Crane Permittee: ARMSTRONG RIGGING & ERECTING I

Effective Dates: 01Aug2006 31Jul2007 Vehicle Make: GROVE Lic: TMS-300E State: MN

Load

Description: \_\_\_\_\_ M/S: \_\_\_\_\_

Make: \_\_\_\_\_ Length: [0] ft [0] in Width: [0] ft [0] in Tax Info: \_\_\_\_\_

Overall Dimensions					Overhang	
Length	Height	Width	Axle Width	GVW	Left	Right
58'0"	12'0"	8'6"	8'6"	125000	[0] ft [0] in	[0] ft [0] in
58 ft 0 in	12 ft 0 in	8 ft 6 in	8 ft 6 in	125000 lbs		

Bridge Class: [C] Axle Rating: \_\_\_\_\_

Route	Location	
Start: MN13	VICINITY OF BURNSVILLE	Close
End: 135E	VICINITY OF WHITE BEAR LAKE	Clear

Status

Current Status: \_\_\_\_\_  Override Route... Pmt Rest... Log Trip

Directions

MN13 / 135W N / 1694 N / 135E N

Notes

TRAVEL DOWN THE CENTERLINE OF TWO ADJACENT LANES OF BRIDGE OVER UP RR, 0.5 MI N OF JCT TH 55 ON US169 (27539)

#407



**Trip Log**

Permit No: 15916044652 Trip # 52 Start: 19Oct2006 End: 23Oct2006 Search Previous Next

Login ID: alan1deb Initials: DMS Submitted Date: 19 Oct 2006 12:27 PM Requestor: MAT

Permit Type: Mobile Crane Permittee: ARMSTRONG RIGGING & ERECTING

Effective Dates: 07Aug2006 31Jul2007 Vehicle Make: GROVE Lic: TMS-90UE State: MN

Load

Description: \_\_\_\_\_ M/S: \_\_\_\_\_

Make: \_\_\_\_\_ Length: 0 ft 0 in Width: 0 ft 0 in Tax Info: \_\_\_\_\_

Overall Dimensions					Overhang	
Length	Height	Width	Axle Width	GW	Left	Right
58'0"	12'0"	8'6"	8'6"	126000	0 ft 0 in	0 ft 0 in
58 ft 0 in	12 ft 0 in	8 ft 6 in	8 ft 6 in	126000 lbs		

Bridge Class: C Axle Rating: \_\_\_\_\_

Route	Location
Start: 135W	ICT 135W MN62W
End: 135W	VICINITY OF NEW BRIGHTON

Close Clear

Status


Current Status: \_\_\_\_\_  Override Route ... Pmt Rest ... Log Trip ...

Directions

135W N

Notes

RUSH HOUR RESTRICTED



Trip Log

Permit No: 15816044652 Trip #: 112 Start: 21Feb2007 End: 25Feb2007 Search Previous Next

Login ID: star1deb Initials: DMS Submitted Date: 21Feb-2007 11:07 AM Requestor: MAT

Permit Type: Mobile Crane Permittee: ARMSTRONG RIGGING & ERECTING I

Effective Dates: 01Aug2006 31Jul2007 Vehicle Make: GROVE Lic: TMS-900E State: MN

Load

Description: \_\_\_\_\_ M/S: \_\_\_\_\_

Make: \_\_\_\_\_ Length: 0 ft 0 in Width: 0 ft 0 in Tax: [info]

Overall Dimensions

Length	Height	Width	Axle Width	GVW
58'0"	12'0"	8'6"	8'6"	126000
58 ft 0 in	12 ft 0 in	8 ft 6 in	8 ft 6 in	126000 lbs

Overhang

Left	Right
0 ft 0 in	0 ft 0 in
0 ft 0 in	0 ft 0 in

Bridge Class: [ ] Axle Rating: [ ]

Route	Location
Start: MN55	JCT MN5 MN55
End: 135W	VICINITY OF NEW BRIGHTON

Close  
Clear

Status

Current Status: \_\_\_\_\_  Override [Route...](#) [Pmt Rest...](#) [Log Trip](#)

Directions:

MN5 / MN55 W / MN13 S AND RETURN FROM 0.90 MI S OF JCT MN13 MN77 / MN13 N / MN55 / 135W

Notes:

TRAVEL DOWN THE CENTERLINE OF TWO ADJACENT LANES OF BRIDGE OVER TH 5, AT THE JCT TH 5 ON 1694 (B2608)

A. 799

#1006



**Trip Log**

Permit No: 15816044652 Trip #: 135 Start: 15Jun2007 End: 18Jun2007 Search Previous Next

Login ID: MNDOT WEB Initials: Submitted Date: 15Jun:2007 12:00 AM Requestor: DAN

Permit Type: Mobile Crane Permittee: ARMSTRONG RIGGING & ERECTING I

Effective Dates: 01Aug2005 31Jun2007 Vehicle Make: GROVE Lic: TMS-800E State: MN

**Load**

Description: M/S: Tax Info:

Make: Length: ft in Width: ft in

Overall Dimensions					Overhang	
Length	Height	Width	Axle Width	GVW	Left	Right
58'0"	12'0"	8'6"	8'6"	126000	0 ft 0 in	0 ft 0 in
58 ft 0 in	12 ft 0 in	8 ft 6 in	8 ft 6 in	126000 lbs		

Bridge Class: Axle Rating:

Route Location

Start: 135W NEW BRIGHTON

End: 135W NEW BRIGHTON

Status

Current Status: Override Route Pmt Rest Log Trip

Directions

135W S / 135 S / US218 S / VICINITY OF LYLE / US218 N / 135 N / 135W N

Notes

TRAVEL IS ONLY ALLOWED from 12:01AM to 5AM on 135W from UNIVERSITY AVE to 1494 plus LEAD and REAR ESCORT NEEDED.

878



**Trip Log**

Permit No: 15816044652 Trip #: 122 Start: 14May2007 End: 17May2007 Search Previous Next

Login ID: HND01 WEB Initials: Submitted Date: 14-May-2007 12:00 AM Requestor: DAN

Permit Type: Mobile Crane Permittee: ARMSTRONG RIGGING & ERECTING I

Effective Dates: 01Aug2006 - 31Jul2007 Vehicle Make: GROVE Lic: TMS-900E State: MN

**Load**

Description: M/S:   
 Make: Length: ft in Width: ft in Tax Info: ...

Overall Dimensions					Overhang	
Length	Height	Width	Axle Width	GVW	Left	Right
58'0"	12'0"	8'6"	8'6"	126000	0' 0" in	0' 0" in
58' 0" in	12' 0" in	8' 6" in	8' 6" in	126000 lbs		

Bridge Class: Axle Rating:

Route	Location
Start: 135W	NEW BRIGHTON
End: 135W	NEW BRIGHTON

Status: Current Status: Override Route ... Pmt Rest ... Log Trip

**Directions**

135W S / MN55 E / MN62 W / VICINITY OF MINNEAPOLIS / MN62 E / MN55 W / 135W N / MN36 E / 135E N / VICINITY OF MADNAIS HEIGHTS / 135E S / 1694 W / 135W S

**Notes**

MPLS CITY PERMIT NEEDED TO USE MN55, E 24TH TO E 54TH ST

901



**Trip Log** [X]

Permit No: 15816044652 Trip #: 124 Start: 18May2007 End: 21May2007 Search Previous Next

Login ID: MnDOT WEL Initials: Submitted Date: 18-May-2007 12:00 AM Requestor: DAN

Permit Type: Mobile Crane Permittee: ARMSTRONG RIGGING & ERECTING I

Effective Dates: 01Aug2006 31Jul2007 Vehicle Make: GROVE Lic: TMD 900E State: MN

Load Description: Make: Length: ft in Width: ft in M/S: Tax Info:

Overall Dimensions					Overhang	
Length	Height	Width	Axle Width	GVW	Left	Right
50'0"	12'0"	8'5"	8'5"	126000	0 ft 0 in	0 ft 0 in
50 ft 0 in	12 ft 0 in	8 ft 5 in	8 ft 5 in	126000 lbs		

Bridge Class: Axle Rating:

Route	Location
Start: 135W	NEW BRIGHTON
End: 135W	NEW BRIGHTON

Status: Current Status: Override Route ... Pmt Rest ... Log Trip

Directions: 135W S / 1494 W / VICINITY OF BLOOMINGTON / 1494 E / 135W N

Notes: TRAVEL IS ONLY ALLOWED from 12:01AM to 5AM on 135W from 1494 to UNIVERSITY AVE plus LEAD and REAR ESCORT NEEDED.



911



**Trip Log**

Permit No: 15816044652 Trip #: 126 Start: 22May2007 End: 26May2007 Search Previous Next

Login ID: star1deb Initials: DMS Submitted Date: 22-May-2007 03:13 PM Requestor: DAN

Permit Type: Mobile Crane Permittee: ARMSTRONG RIGGING & ERECTING I

Effective Dates: 01Aug2006 31Jul2007 Vehicle Make: GROVE Lic: TMS-900E State: MN

Load:

Description: \_\_\_\_\_ M/S: \_\_\_\_\_

Make: \_\_\_\_\_ Length: 0 ft 0 in Width: 0 ft 0 in Tax Info: \_\_\_\_\_

Overall Dimensions					Overhang	
Length	Height	Width	Axle Width	GVW	Left	Right
58'0"	12'0"	8'5"	8'0"	126000	0 ft 0 in	0 ft 0 in
58 ft 0 in	12 ft 0 in	8 ft 5 in	8 ft 0 in	126000 lbs		

Bridge Class: \_\_\_\_\_ Axle Rating: \_\_\_\_\_

Route	Location
Start: 135W	VICINITY OF NEW BRIGHTON
End: 190	VICINITY OF ALBERT LEA

Close Clear

Status: Current Status: \_\_\_\_\_  Override Route ... Pmt Rest ... Log Trip

Directions: 135W / 135 S / 190 W

Notes: NO MOVEMENT DURING RUSH HOURS TRAVEL DOWN THE CENTERLINE OF TWO ADJACENT LANES OF BRIDGE OVER CR 64 (205TH ST), 6.0 MI S