



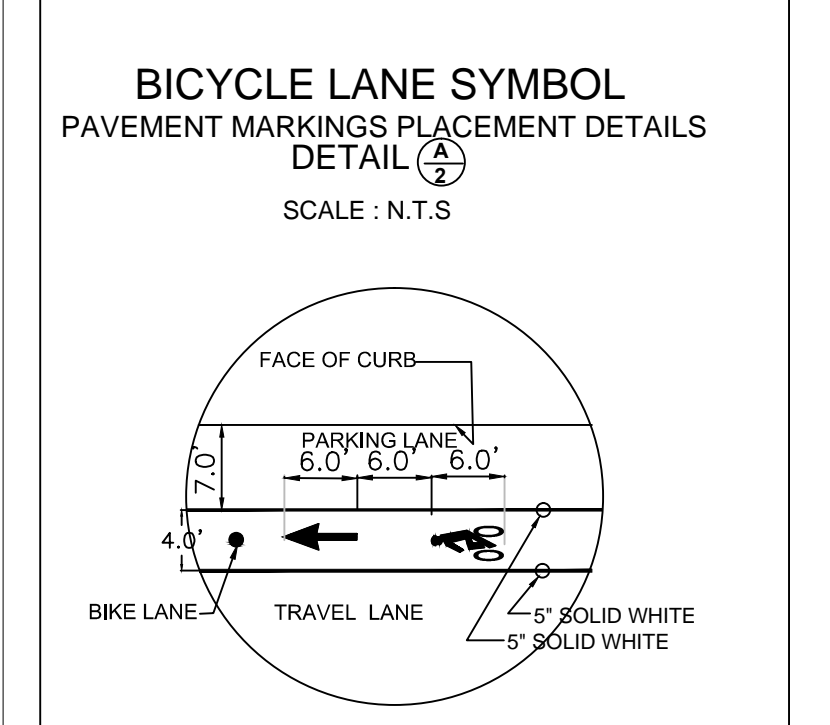
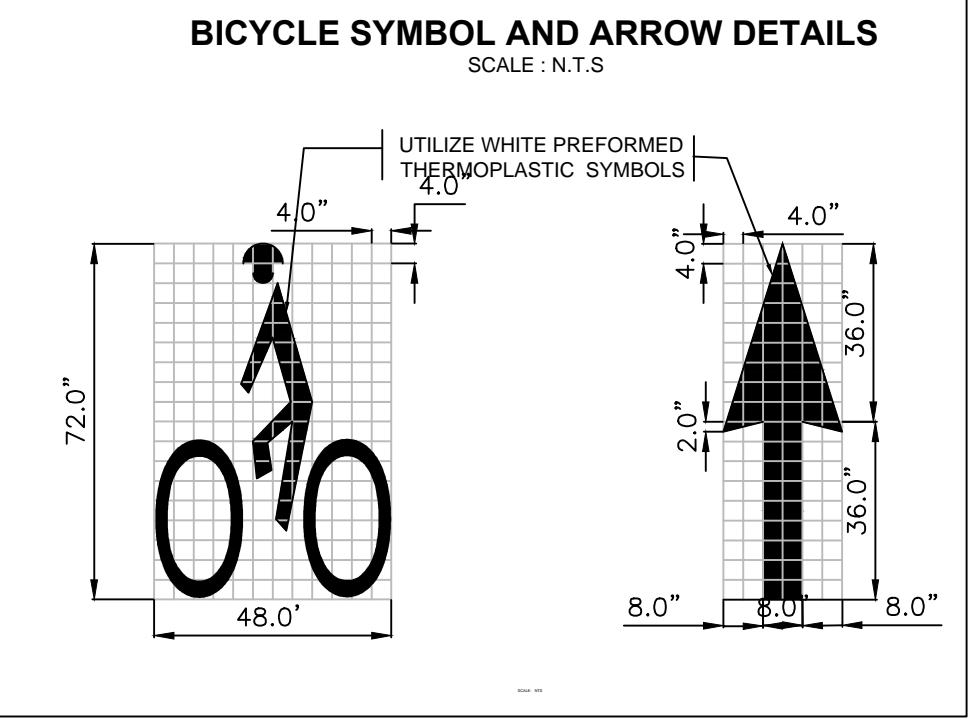
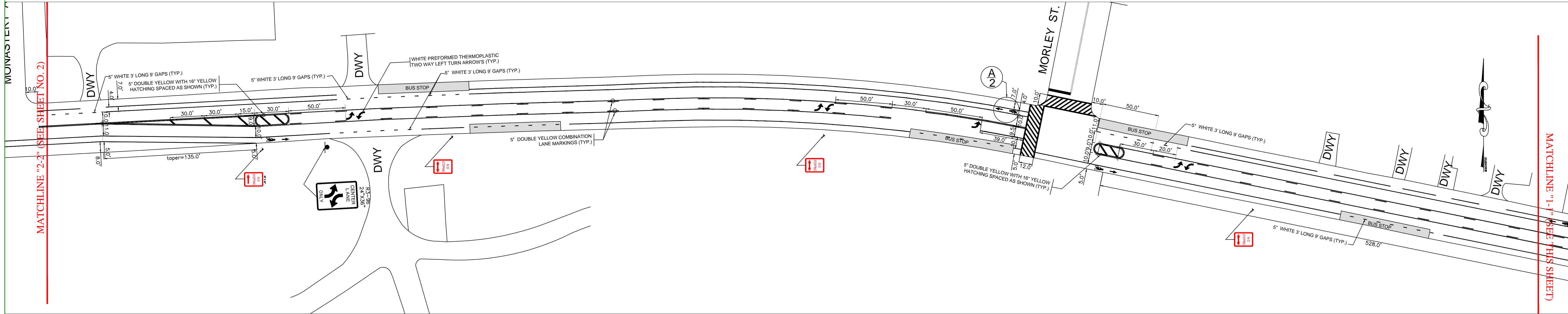
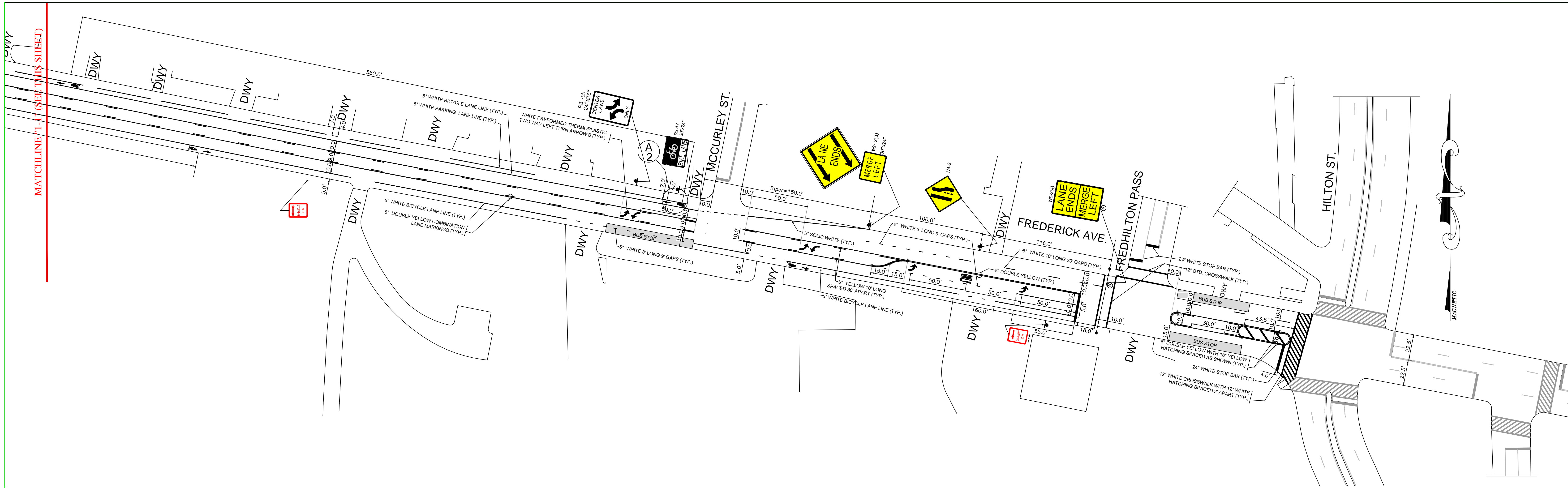
**HIGHWAY FACTORS GROUP CHAIRMAN'S
FACTUAL REPORT**

Highway Attachment 3 – Baltimore City DOT Pavement Marking Plans

Baltimore, Maryland

HWY17MH007

(3 pages)



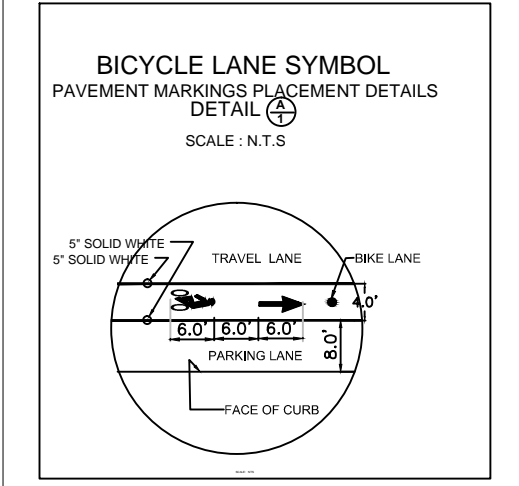
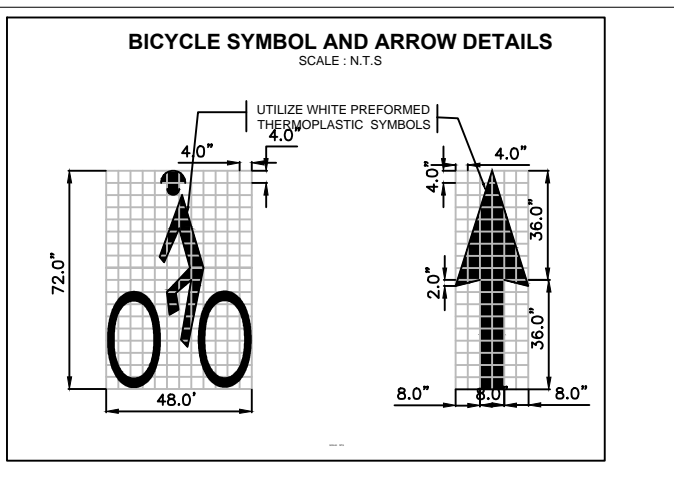
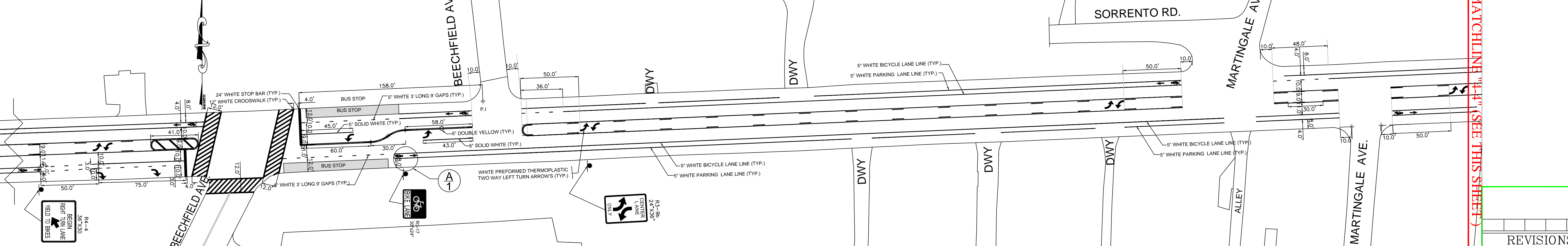
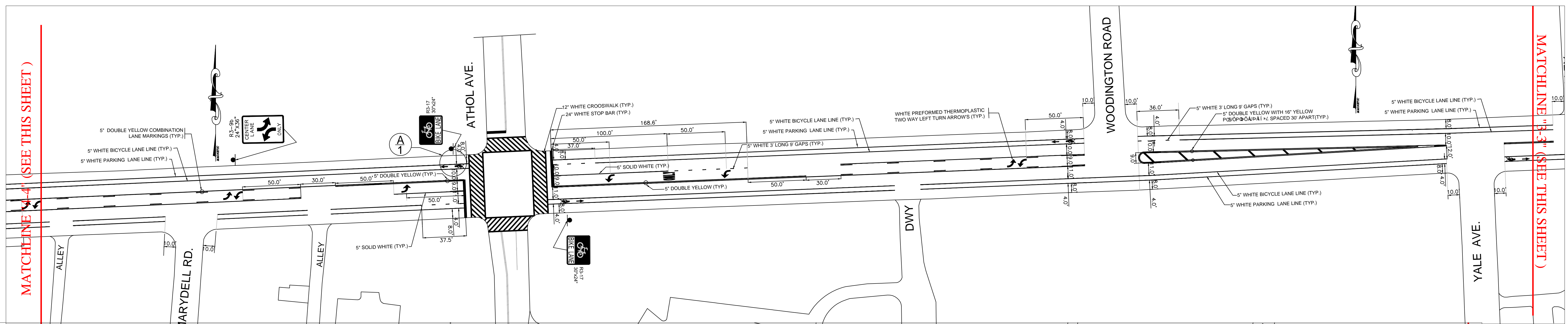
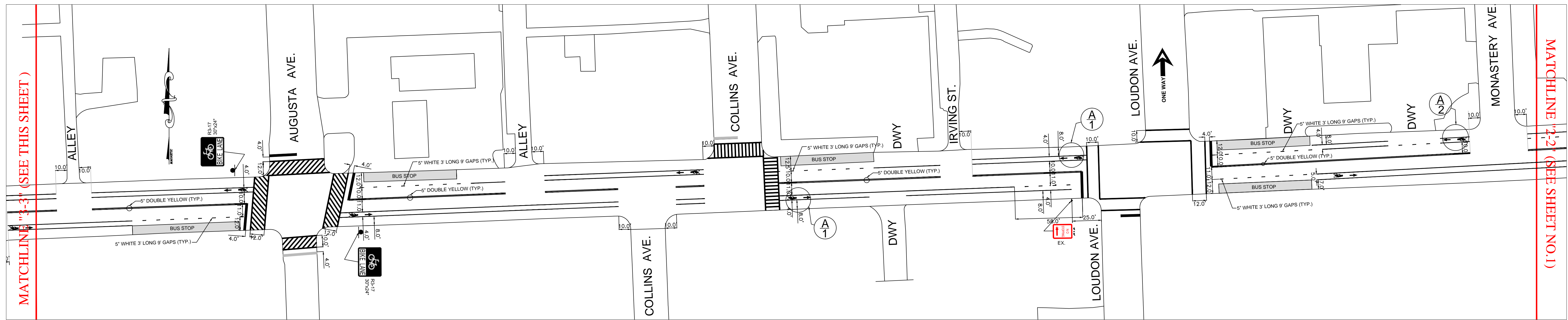
NO.	DESCRIPTION

FREDERICK AVE. PAVEMENT MARKING AND SIGNAGE PLAN
HILTON ST. TO BEECHFIELD AVE.

SHEET NO. 1 OF 2

DATE: 2-1-10 | SCALE: 1:40' | DRN: R.L.D.R | CKD: R.E.F | CKD: | APPVD: |

BUREAU OF TRANSPORTATION TRANSPORTATION ENGINEERING DIVISION TRAFFIC - ENGINEERING	DEPARTMENT OF TRANSPORTATION	DRAWING NO. PA-O-D-8656
---	------------------------------------	-------------------------------



NO.	DESCRIPTION

FREDERICK AVE. PAVEMENT MARKING AND SIGNAGE PLAN
 HILTON ST. TO BEECHFIELD AVE.

SHEET NO. 2 OF 2
 DATE: 2-1-10 SCALE: 1:40' DRN: R.L.D.R CKD: R.E.F CKD: CKD: APPVD:

BUREAU OF TRANSPORTATION TRANSPORTATION ENGINEERING DIVISION TRAFFIC - ENGINEERING	DEPARTMENT OF TRANSPORTATION	DRAWING NO. PA-0-D-8656
---	------------------------------------	-------------------------------