



**HIGHWAY FACTORS GROUP CHAIRMAN'S
FACTUAL REPORT**

**Highway Attachment – Selected Pages from: 1917 Railroad Right of Way
and Track Map; 1977 Main Street Improvement Plans; 1999 Main Street
Improvement Survey; 2012 Infrastructure Repair Program Plans;
and 2014 Infrastructure Repair Program Plans**

Biloxi, Mississippi

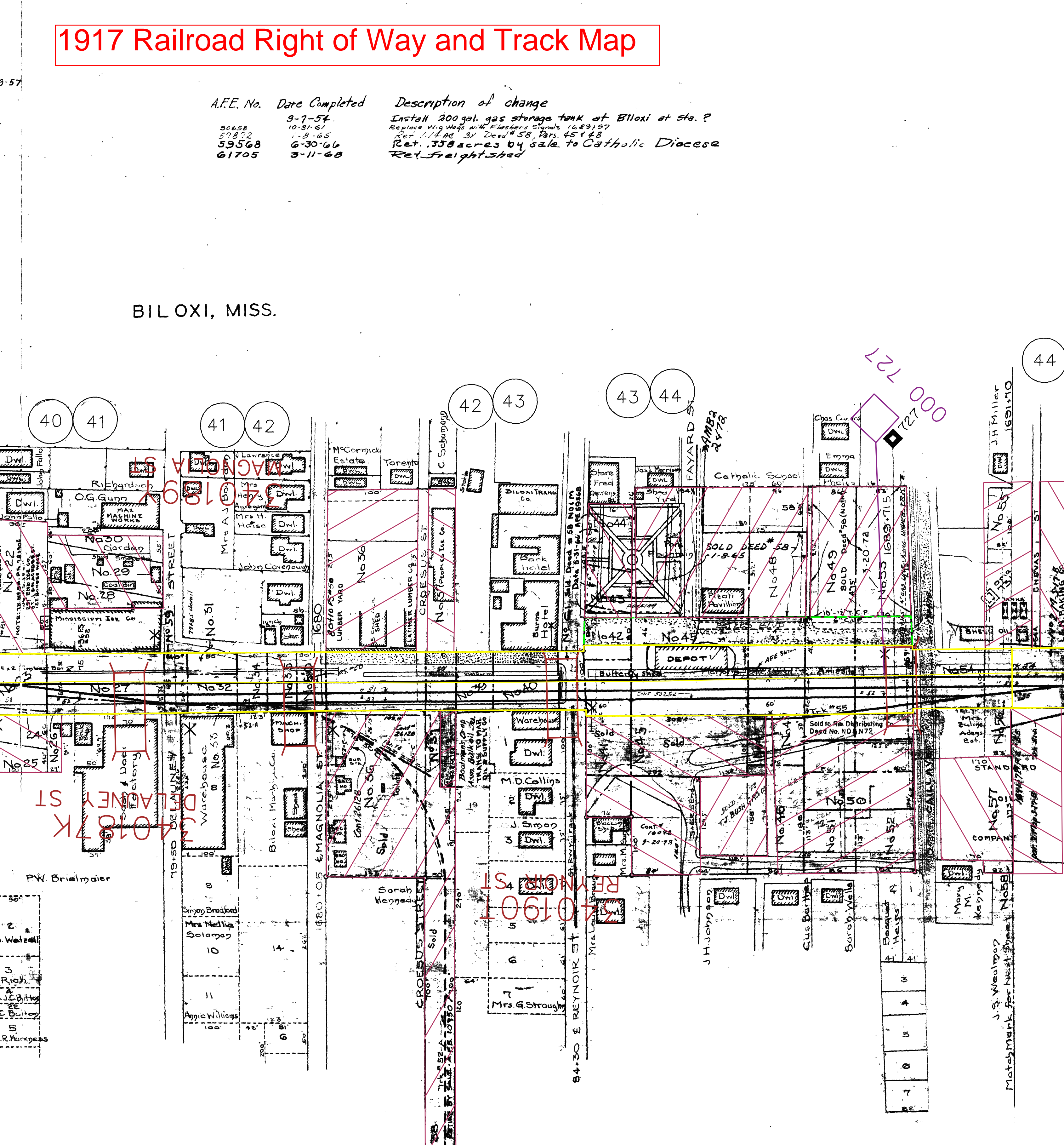
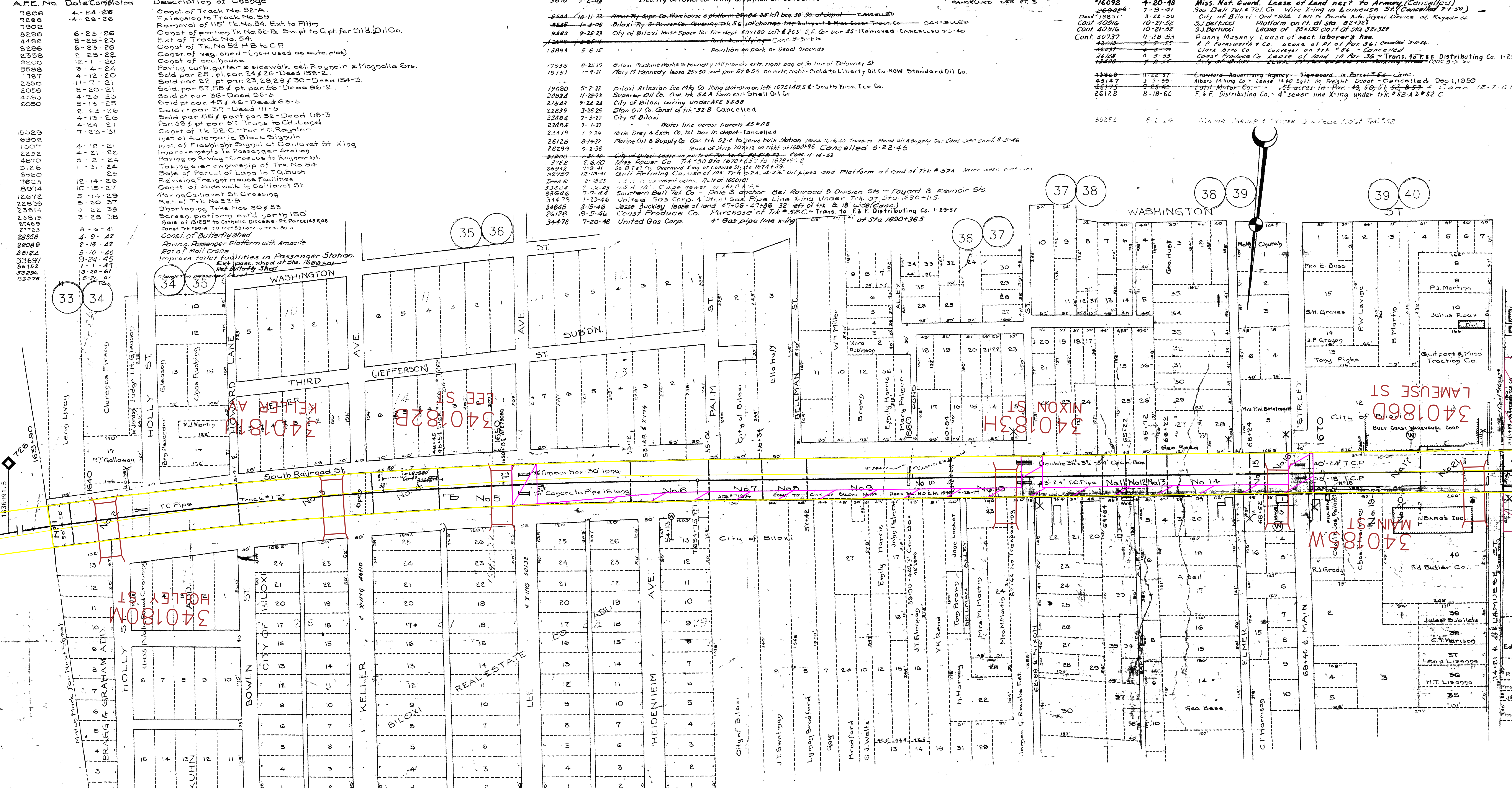
HWY17MH010

(15 pages)

Cont. No.	Date	Description
26122	2-1-47	Coast Produce Co. Lease of strip of land 103.3x21.15 in Par 36.
32460	2-12-47	United Gas Corp. 2 1/2" pipe under the 168 Dr. (Magnolia St.)
16098	4-20-48	Miss. Nat. Guard. Lease of land next to Army (Cancelled)
26924	7-9-49	Sou. Bell Tel. & Tel. Co. Wire X-ing in Lamouse St. (Cancelled 7-1-50)
44147	3-22-50	City of Biloxi. Ord. 1924. LAN. 7. Public Use Signal Device at Reynoir St.
40206	10-21-52	Suburban Co. Ord. 1921. City of Biloxi. Ord. 1921. City of Biloxi. Ord. 1921.
40516	10-21-52	Suburban Co. Ord. 1921. City of Biloxi. Ord. 1921. City of Biloxi. Ord. 1921.
40737	11-28-53	Penny Massey. Lease of sect. laborer's hse.
44948	4-2-53	P. F. Farnsworth Co. Lease of 1/4 of Par 84. Canceled since.
44949	4-2-53	Clark Bros. Co. Lease of 1/4 of Par 84. Canceled since.
26128	4-5-53	Coast Produce Co. Lease of land 18 Ar 36 Trans. 16 F&F Distributing Co. 1-23-57
44950	4-5-53	Clark Bros. Co. Lease of 1/4 of Par 84. Canceled since.
44951	4-5-53	Clark Bros. Co. Lease of 1/4 of Par 84. Canceled since.
44952	4-5-53	Clark Bros. Co. Lease of 1/4 of Par 84. Canceled since.
44953	4-5-53	Clark Bros. Co. Lease of 1/4 of Par 84. Canceled since.
44954	4-5-53	Clark Bros. Co. Lease of 1/4 of Par 84. Canceled since.
44955	4-5-53	Clark Bros. Co. Lease of 1/4 of Par 84. Canceled since.
44956	4-5-53	Clark Bros. Co. Lease of 1/4 of Par 84. Canceled since.
44957	4-5-53	Clark Bros. Co. Lease of 1/4 of Par 84. Canceled since.
44958	4-5-53	Clark Bros. Co. Lease of 1/4 of Par 84. Canceled since.
44959	4-5-53	Clark Bros. Co. Lease of 1/4 of Par 84. Canceled since.
44960	4-5-53	Clark Bros. Co. Lease of 1/4 of Par 84. Canceled since.
44961	4-5-53	Clark Bros. Co. Lease of 1/4 of Par 84. Canceled since.
44962	4-5-53	Clark Bros. Co. Lease of 1/4 of Par 84. Canceled since.
44963	4-5-53	Clark Bros. Co. Lease of 1/4 of Par 84. Canceled since.
44964	4-5-53	Clark Bros. Co. Lease of 1/4 of Par 84. Canceled since.
44965	4-5-53	Clark Bros. Co. Lease of 1/4 of Par 84. Canceled since.
44966	4-5-53	Clark Bros. Co. Lease of 1/4 of Par 84. Canceled since.
44967	4-5-53	Clark Bros. Co. Lease of 1/4 of Par 84. Canceled since.
44968	4-5-53	Clark Bros. Co. Lease of 1/4 of Par 84. Canceled since.
44969	4-5-53	Clark Bros. Co. Lease of 1/4 of Par 84. Canceled since.
44970	4-5-53	Clark Bros. Co. Lease of 1/4 of Par 84. Canceled since.
44971	4-5-53	Clark Bros. Co. Lease of 1/4 of Par 84. Canceled since.
44972	4-5-53	Clark Bros. Co. Lease of 1/4 of Par 84. Canceled since.
44973	4-5-53	Clark Bros. Co. Lease of 1/4 of Par 84. Canceled since.
44974	4-5-53	Clark Bros. Co. Lease of 1/4 of Par 84. Canceled since.
44975	4-5-53	Clark Bros. Co. Lease of 1/4 of Par 84. Canceled since.
44976	4-5-53	Clark Bros. Co. Lease of 1/4 of Par 84. Canceled since.
44977	4-5-53	Clark Bros. Co. Lease of 1/4 of Par 84. Canceled since.
44978	4-5-53	Clark Bros. Co. Lease of 1/4 of Par 84. Canceled since.
44979	4-5-53	Clark Bros. Co. Lease of 1/4 of Par 84. Canceled since.
44980	4-5-53	Clark Bros. Co. Lease of 1/4 of Par 84. Canceled since.
44981	4-5-53	Clark Bros. Co. Lease of 1/4 of Par 84. Canceled since.
44982	4-5-53	Clark Bros. Co. Lease of 1/4 of Par 84. Canceled since.
44983	4-5-53	Clark Bros. Co. Lease of 1/4 of Par 84. Canceled since.
44984	4-5-53	Clark Bros. Co. Lease of 1/4 of Par 84. Canceled since.
44985	4-5-53	Clark Bros. Co. Lease of 1/4 of Par 84. Canceled since.
44986	4-5-53	Clark Bros. Co. Lease of 1/4 of Par 84. Canceled since.
44987	4-5-53	Clark Bros. Co. Lease of 1/4 of Par 84. Canceled since.
44988	4-5-53	Clark Bros. Co. Lease of 1/4 of Par 84. Canceled since.
44989	4-5-53	Clark Bros. Co. Lease of 1/4 of Par 84. Canceled since.
44990	4-5-53	Clark Bros. Co. Lease of 1/4 of Par 84. Canceled since.
44991	4-5-53	Clark Bros. Co. Lease of 1/4 of Par 84. Canceled since.
44992	4-5-53	Clark Bros. Co. Lease of 1/4 of Par 84. Canceled since.
44993	4-5-53	Clark Bros. Co. Lease of 1/4 of Par 84. Canceled since.
44994	4-5-53	Clark Bros. Co. Lease of 1/4 of Par 84. Canceled since.
44995	4-5-53	Clark Bros. Co. Lease of 1/4 of Par 84. Canceled since.
44996	4-5-53	Clark Bros. Co. Lease of 1/4 of Par 84. Canceled since.
44997	4-5-53	Clark Bros. Co. Lease of 1/4 of Par 84. Canceled since.
44998	4-5-53	Clark Bros. Co. Lease of 1/4 of Par 84. Canceled since.
44999	4-5-53	Clark Bros. Co. Lease of 1/4 of Par 84. Canceled since.
45000	4-5-53	Clark Bros. Co. Lease of 1/4 of Par 84. Canceled since.

1917 Railroad Right of Way and Track Map

A.F.E. No.	Date Completed	Description of change
5658	9-7-54	Install 200 gal. gas storage tank at Biloxi St. Sta.
5787	10-31-54	Replace 110' x 30' concrete platform at Biloxi St. Sta.
59568	6-30-56	Ret. 33' x 30' area by sale to Catholic Diocese
61705	3-11-60	Ret. freight shed



ADJ-KC
STB Highway Attachment - Biloxi, MS

HARRISON COUNTY, MISS.

STATION MAP
LOUISVILLE & NASHVILLE R. R. CO.
NEW ORLEANS AND MOBILE DIVISION
STATION 1638+90 TO STATION 1691+70
SCALE 1 INCH = 100' JUNE 30, 1917 V23196
OFFICE OF CHIEF ENGINEER
LOUISVILLE, KY.
BEDRAWN MAY 1940
V68
S17A

SOLD

THIS MAP WAS PLOTTED
DATE: 08-17-2011
TIME: 10:00 A.M.

NOTE: MAPS OLDER THAN
6 MONTHS SHOULD BE
DESTROYED

Disclaimer:
The CSX Real Property, Inc. GIS Department, its employees, agents, and personnel, MAKES NO WARRANTY OF MERCHANTABILITY OR WARRANTY FOR FITNESS OF USE FOR A PARTICULAR PURPOSE, EXPRESS OR IMPLIED, WITH RESPECT TO THE INFORMATION CONTAINED ON THIS MAP. Any user of this information accepts the same AS IS, WITH ALL FAULTS, and assumes all responsibility for the use thereof, and further covenants and agrees to hold the CSX Real Property, Inc. GIS Dept., its employees, agents, and personnel, harmless from and against any damage, loss or liability arising from any use of the information.

Any user should obtain independent verification of all information contained on this MAP.
The CSX Real Property, Inc. GIS Department, its employees, agents, and personnel, shall not be held liable for any and all damage, loss or liability, whether direct, indirect or consequential which arises or may arise from this MAP information or use thereof by any person or entity.

Proprietary Information:
The CSX RPI GIS Dept has copyrighted the map product and databases on this MAP and they reserve all rights thereto. No portion of the products or databases on this MAP may be reproduced in any form or by any means without the express written authorization of the CSX RPI GIS Dept. or its authorized agents.

main street improvement

CONFORMS TO CONSTRUCTION RECORD

NOTE: ALL CHANGES ARE SHOWN ONLY ON SCHEMATIC AND PLAN OF "PLAN AND PROFILE" SHEETS AND HAVE NOT BEEN REPEATED ON PROFILES

BILOXI DEVELOPMENT COMMISSION COMMUNITY DEVELOPMENT PROJECT NO. CDI-02-002

commissioners: Peter J. Kuluz, chairman
Robert Mahoney
F.C. Stallworth
Glen Cothorn
Errol E. Bradley
Audrey A. Laney, executive director

Lloyd Vogt: Planning Consultant
400 Main Street
Biloxi, Mississippi

Fairley Engineering Inc.
400 Main Street
Biloxi, Mississippi



Set No. _____

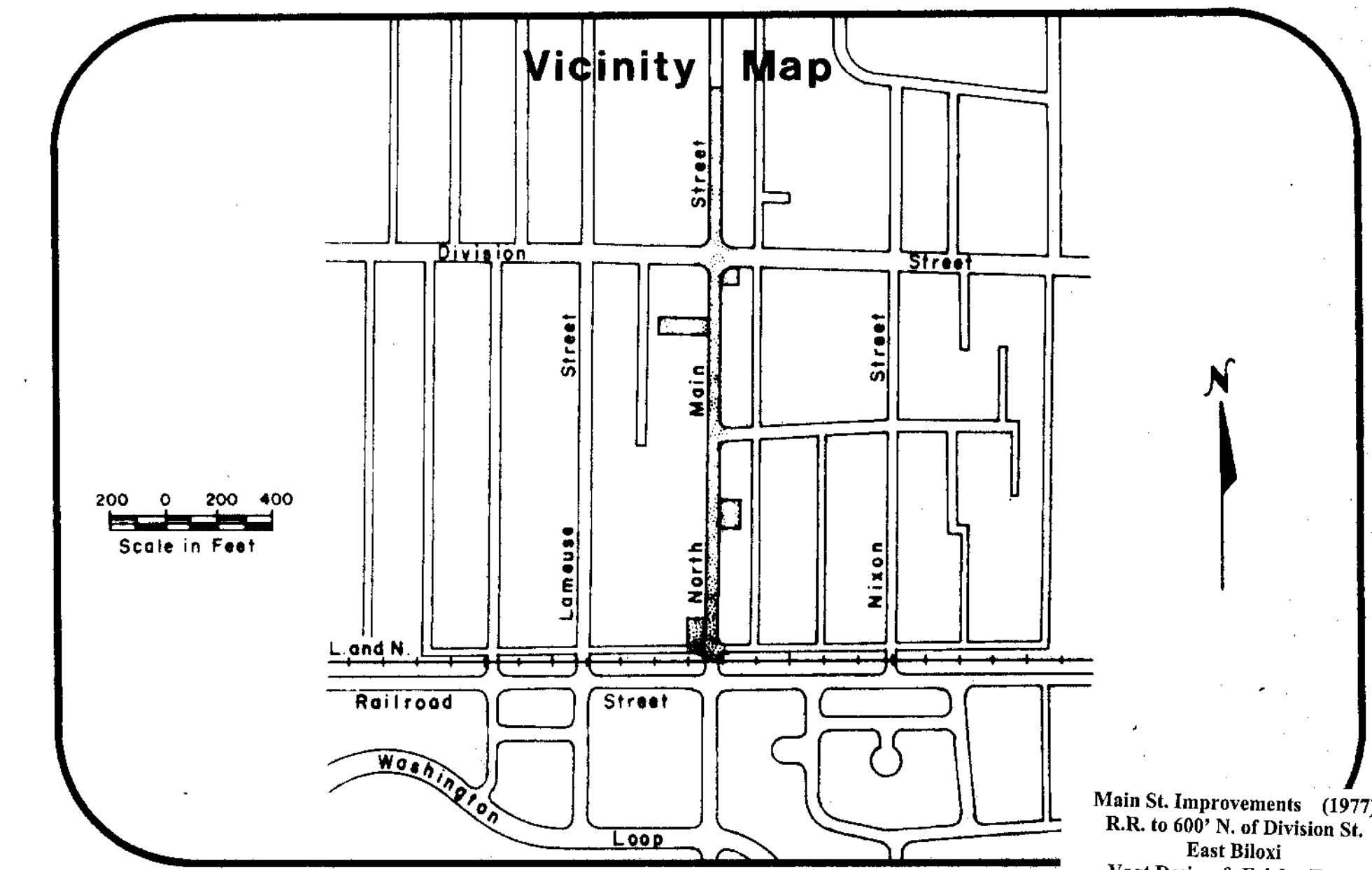
INDEX

- E1. General Project Plan, Schematic Street Layout
- E2. Schematic Storm Drainage
- E3. Schematic Water Distribution
- E4. Striping Layout
- E5. Plan and Profile, Main Street, Sta. 0+00 to 2+00
- E6. Plan and Profile, Main Street, Sta. 2+00 to 4+50
- E7. Plan and Profile, Main Street, Sta. 4+50 to 7+00
- E8. Plan and Profile, Main Street, Sta. 7+00 to 9+25
- E9. Plan and Profile, Main Street, Sta. 9+25 to 11+75
- E10. Plan and Profile, Main Street, Sta. 11+75 to 13+75
- E11. Plan and Profile, Main Street, Sta. 13+75 to 16+20
- E12. Plan and Profile, Main Street, Sta. 16+20 to 18+60
- E13. Plan and Profile, Main Street, Sta. 18+60 to 21+00
- E14. Parking Lots and Main Street Plaza
- E15. Construction Details
- E16. Construction Details
- E17. Construction Details

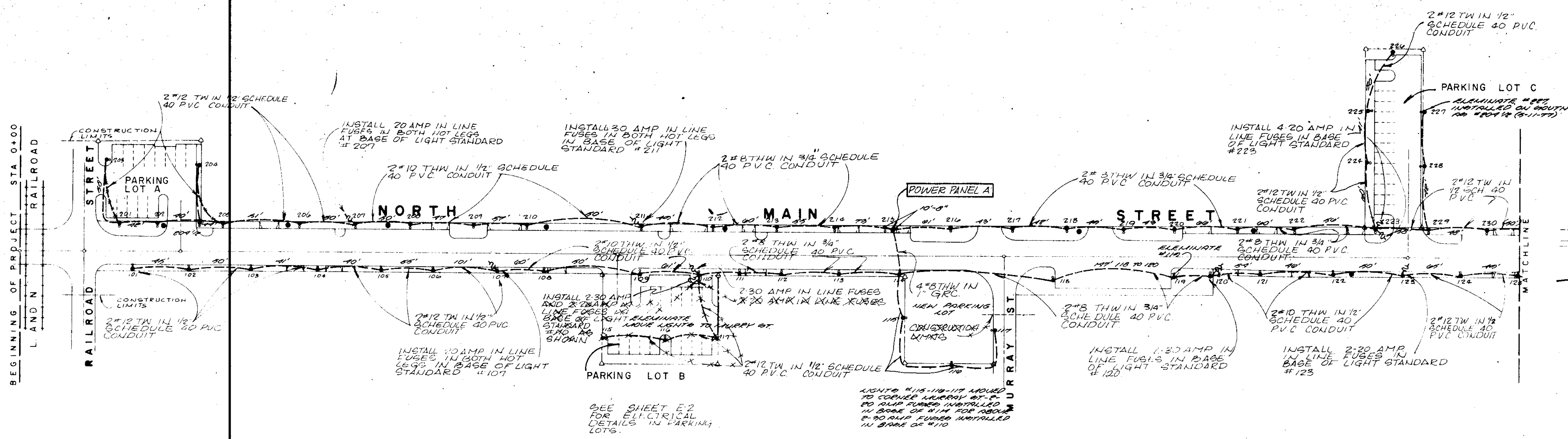
- P1. Plan, Main Street, Sta. 0+00 to 5+00
- P2. Plan, Main Street, Sta. 5+00 to 11+00
- P3. Plan, Main Street, Sta. 11+00 to 16+00
- P4. Plan, Main Street, Sta. 16+00 to 21+00
- P5. Parking Lots and Main Street Plaza
- P6. Construction Details
- P7. Construction Details

REFERENCE ONLY
DO NOT REMOVE

CONFORMS TO
CONSTRUCTION RECORDS
Date _____ By _____



JOB NO.

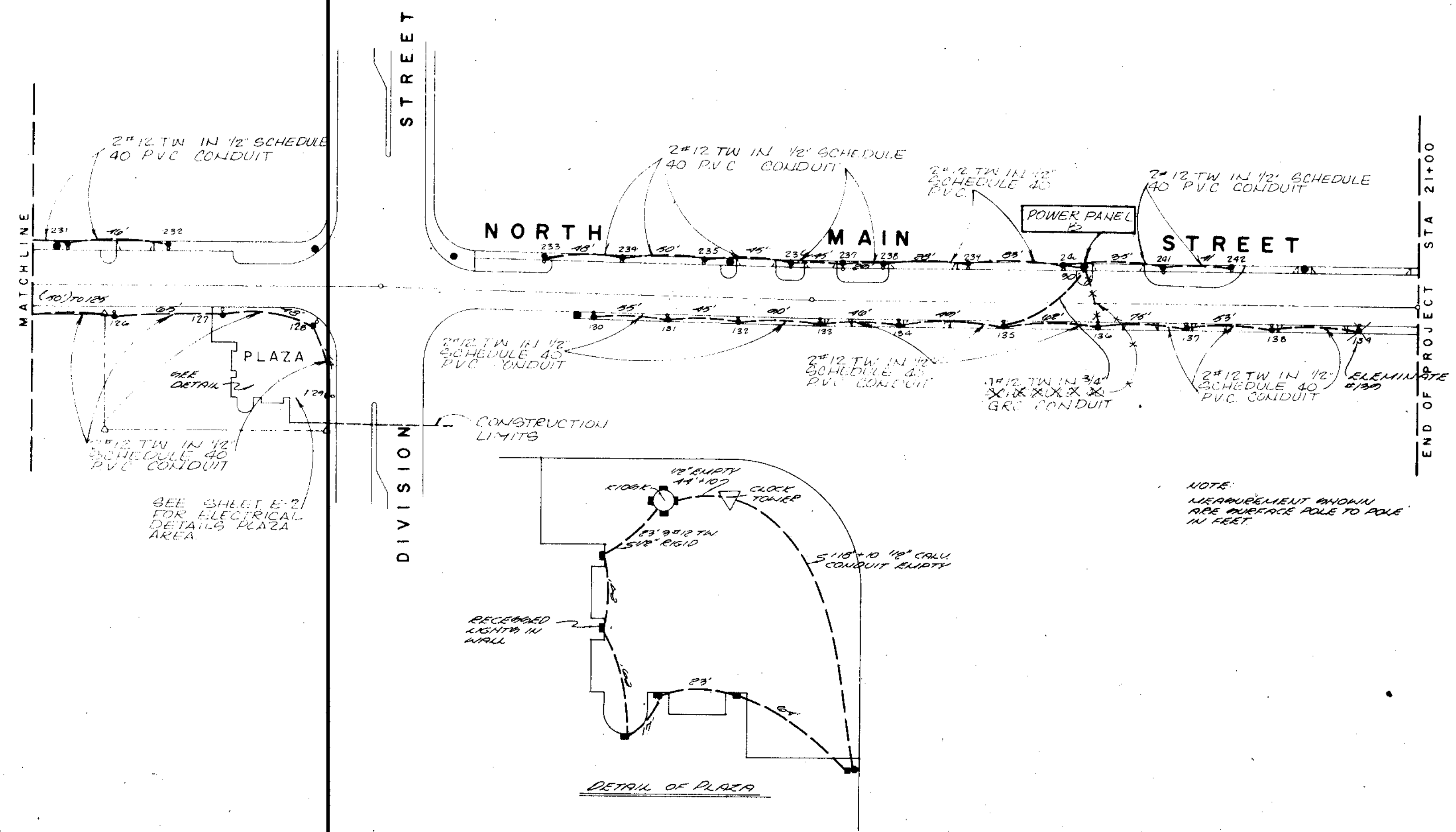


LEGEND

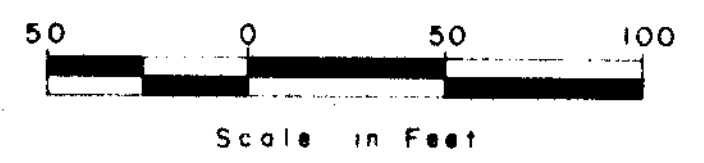
- CONSTRUCTION LIMITS
- - - PROPOSED DRIVEWAY
- PROPOSED POWER POLE LOCATION
- PROPOSED LIGHT STANDARD LOCATION


NOTES

1. ALL WIRE PULLED IN BASE OF LIGHT STANDARD SHALL BE AN EXTRA 30" IN LENGTH TO PROVIDE EASY SPlicing AND MAINTENANCE
2. GALVANIZED RIGID CONDUIT WILL BE USED AS FACEWALL ON POLE TO POWER PANEL AND 90° FACTORY BEND BELOW FINISHED GRADE WILL BE GR.

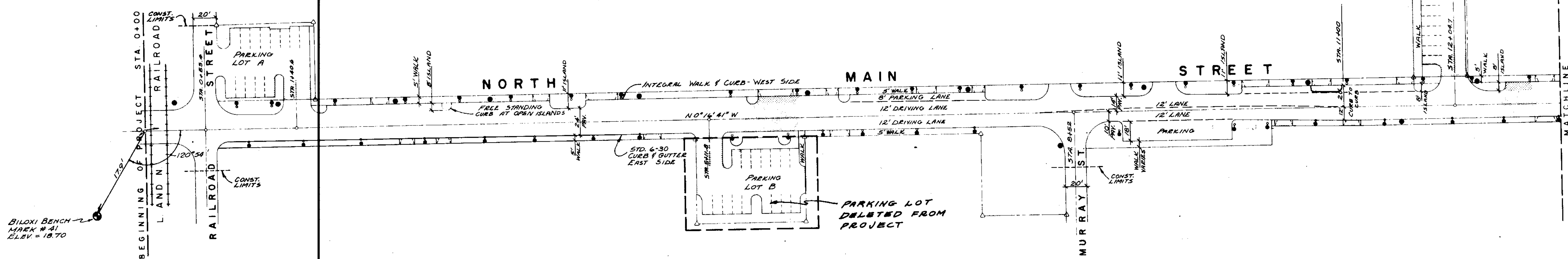
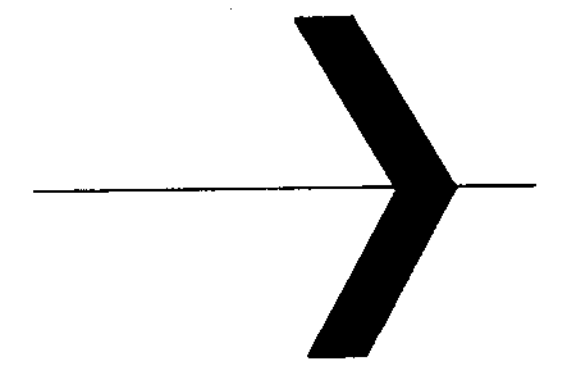


CONFORM TO CONSTRUCTION RECORD



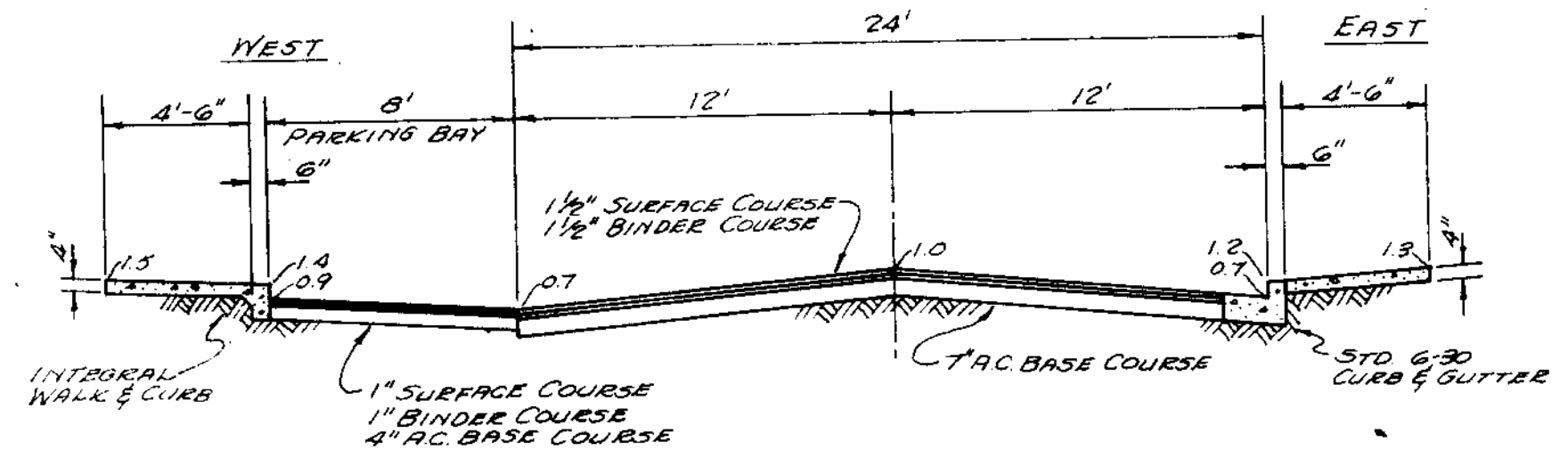
 FAIRLEY ENGINEERING INC. ENGINEERING-SURVEYING-PLANNING 4808 MAIN STREET BILOXI MISSISSIPPI 39530 TEL NO 601 374-3220	
BILOXI DEVELOPMENT COMMISSION COMMUNITY DEVELOPMENT MAIN STREET IMPROVEMENT PROJECT NO. CD1-02-002	
ELECTRICAL SCHEMATIC OF MAIN STREET	
DESIGNED BY: [Signature] DRAWN BY: [Signature] CHECKED BY: [Signature] DATE: JUNE 1976 APPROVED: [Signature] Director, B.D.C. Mayor, City of Biloxi	SCALE Shown SHEET E-1 JOB NO. 76-29

AS BUILT




- LEGEND**
- 4" A.C. BASE WITH 1 1/2" BITUMINOUS SURFACE COURSE
 - 7" A.C. BASE WITH 3" BITUMINOUS SURFACE COURSE
 - 4" A.C. BASE WITH 2" BITUMINOUS SURFACE COURSE
 - CONSTRUCTION LIMITS
 - PROPOSED DRIVEWAY
 - PROPOSED POWER POLE LOCATION - (NOT IN THIS CONTRACT)
 - PROPOSED LIGHT STANDARD LOCATION - (NOT IN THIS CONTRACT)

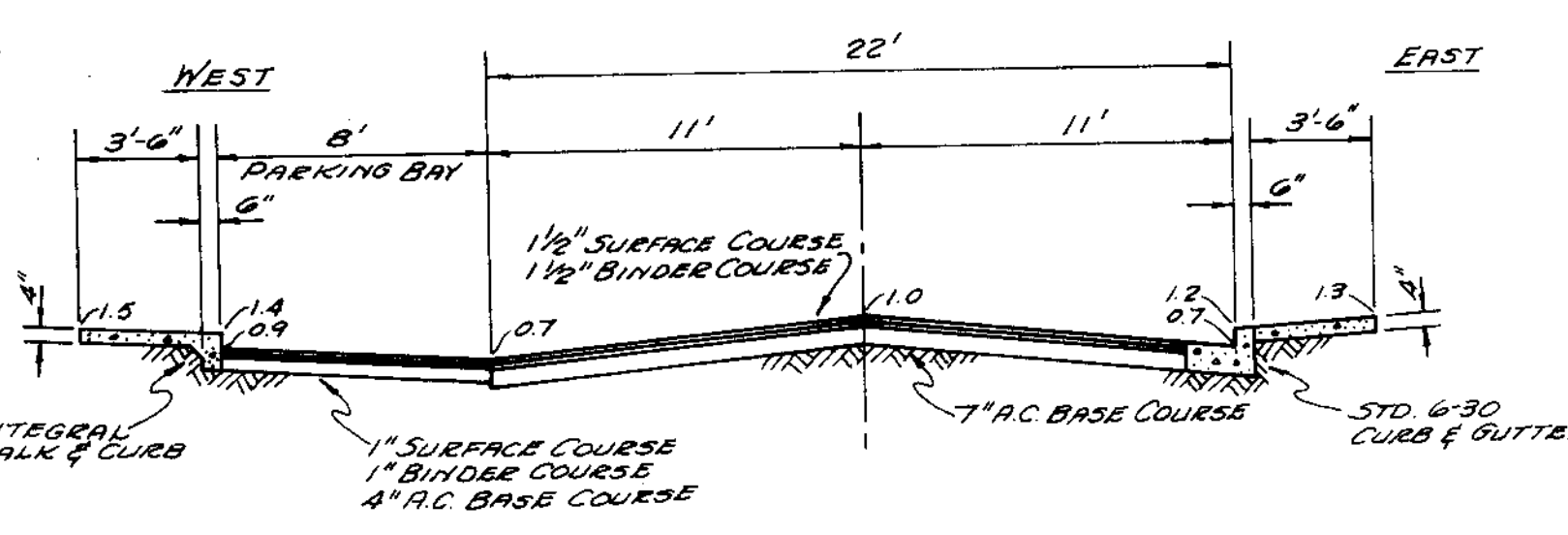
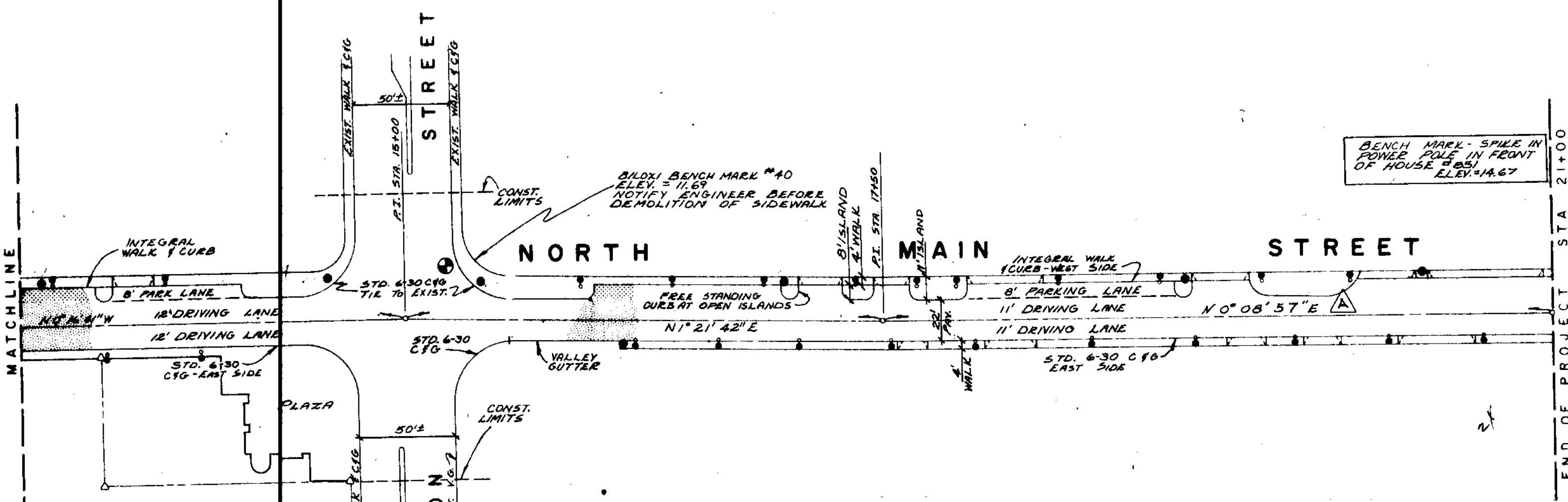
NOTES:
 ALL BEARINGS ARE BASED ON GRID NORTH.
 ALL DIMENSIONS & RADII ARE TO FACE OF CURB.
 FOR TYPICAL PARKING LOT SECTION: SEE SHEET E-14



TYPICAL STREET PROFILE SOUTH OF DIVISION STREET
 No Scale



TYPICAL LOCATION PROPOSED POWER POLE
 NO SCALE



TYPICAL STREET PROFILE NORTH OF DIVISION STREET
 No Scale

CONFORMS TO CONSTRUCTION RECORD


A	7,1576	RES	BEARING CHANGED WAS N 1° 15' 42" E
DATE	BY	REVISION	



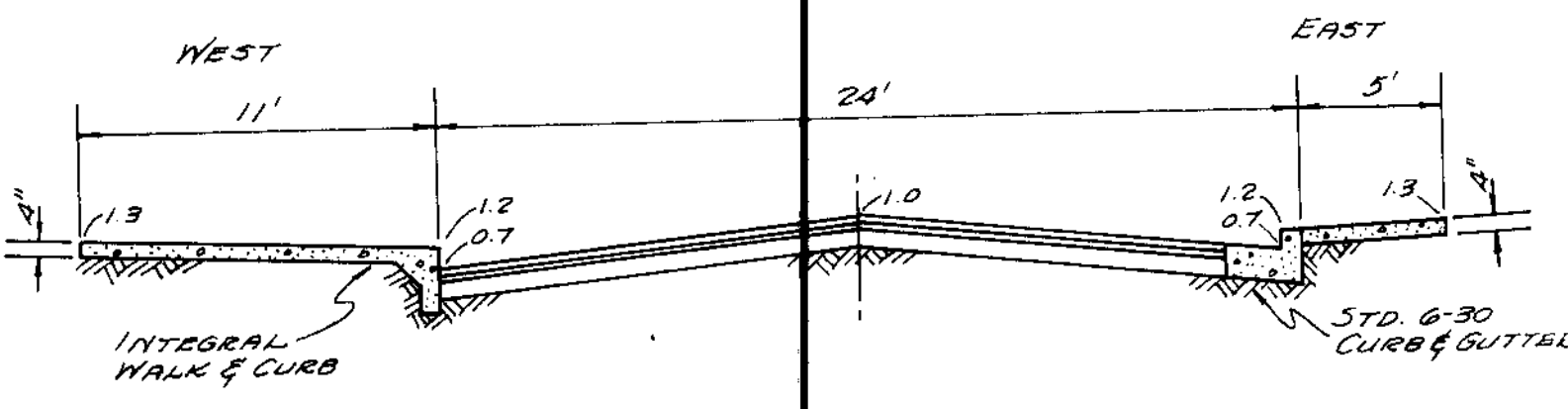
BILOXI DEVELOPMENT COMMISSION
 COMMUNITY DEVELOPMENT
MAIN STREET IMPROVEMENT
 PROJECT NO. CDI-02-002

DWG. TITLE
**GENERAL PROJECT PLAN
 SCHEMATIC STREET LAYOUT**

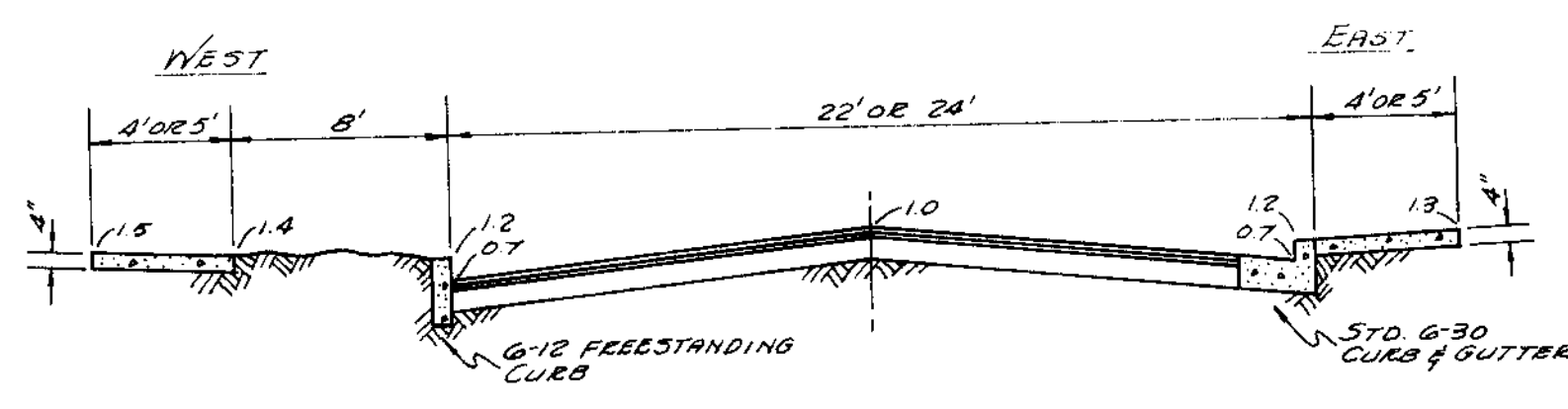
DESIGNED BY: W.C.M.
 DRAWN BY: E.L.L.
 CHECKED BY: J.A.F.
 DATE: APRIL 1976
 APPROVED: [Signature]
 Director, B.D.C.
 Mayor, City of Biloxi



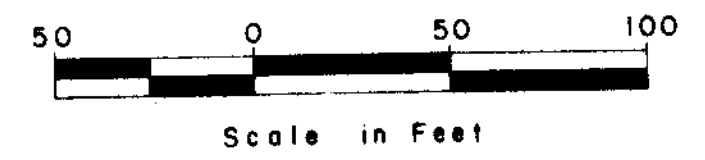
SCALE SHOWN
 SHEET
E-1
 JOB NO
 75-17



TYPICAL STREET DETAIL AT ISLANDS AT MURRAY INTERSECTION
 No Scale



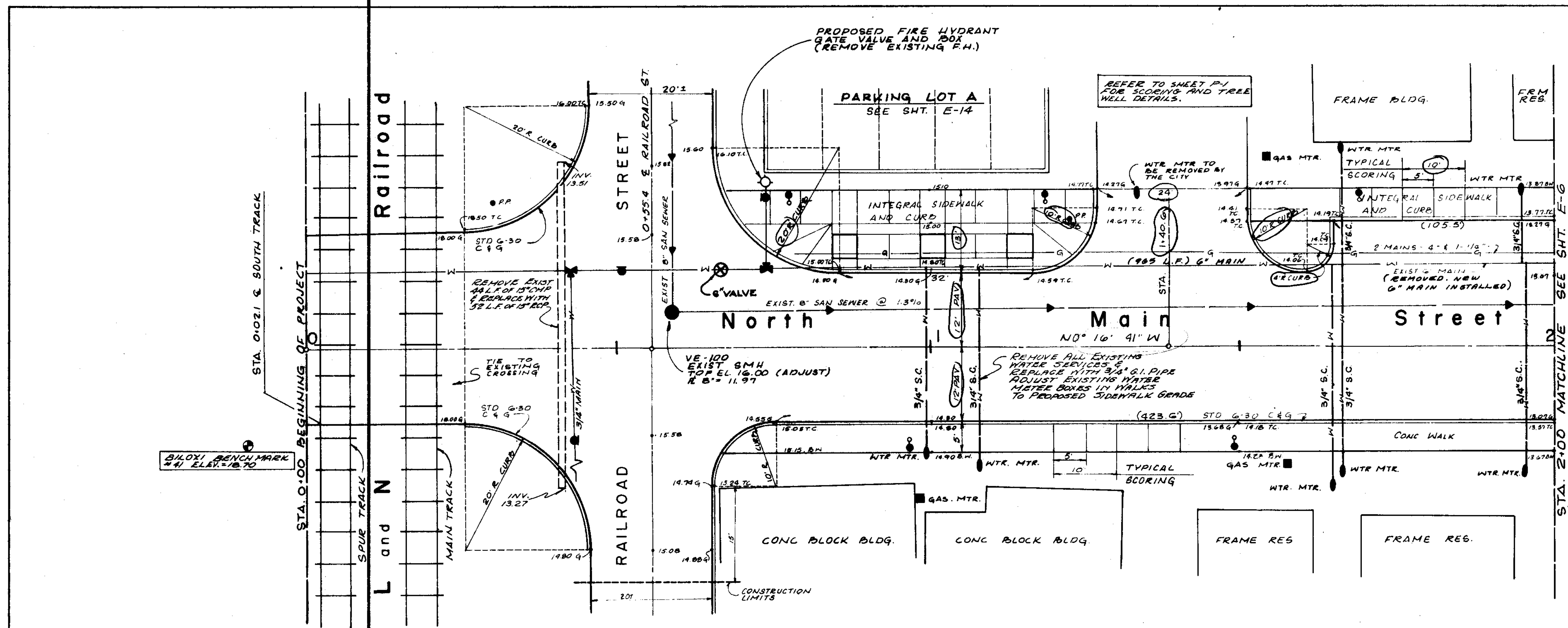
TYPICAL STREET DETAIL AT ISLANDS
 No Scale



Scale in Feet

DATE	
BY	
REVISION	
NO.	
PLAN	
NOTE BOOK	
NO.	
DATE	
BY	
REVISION	
NO.	
PROFILE	
NOTE BOOK	
NO.	

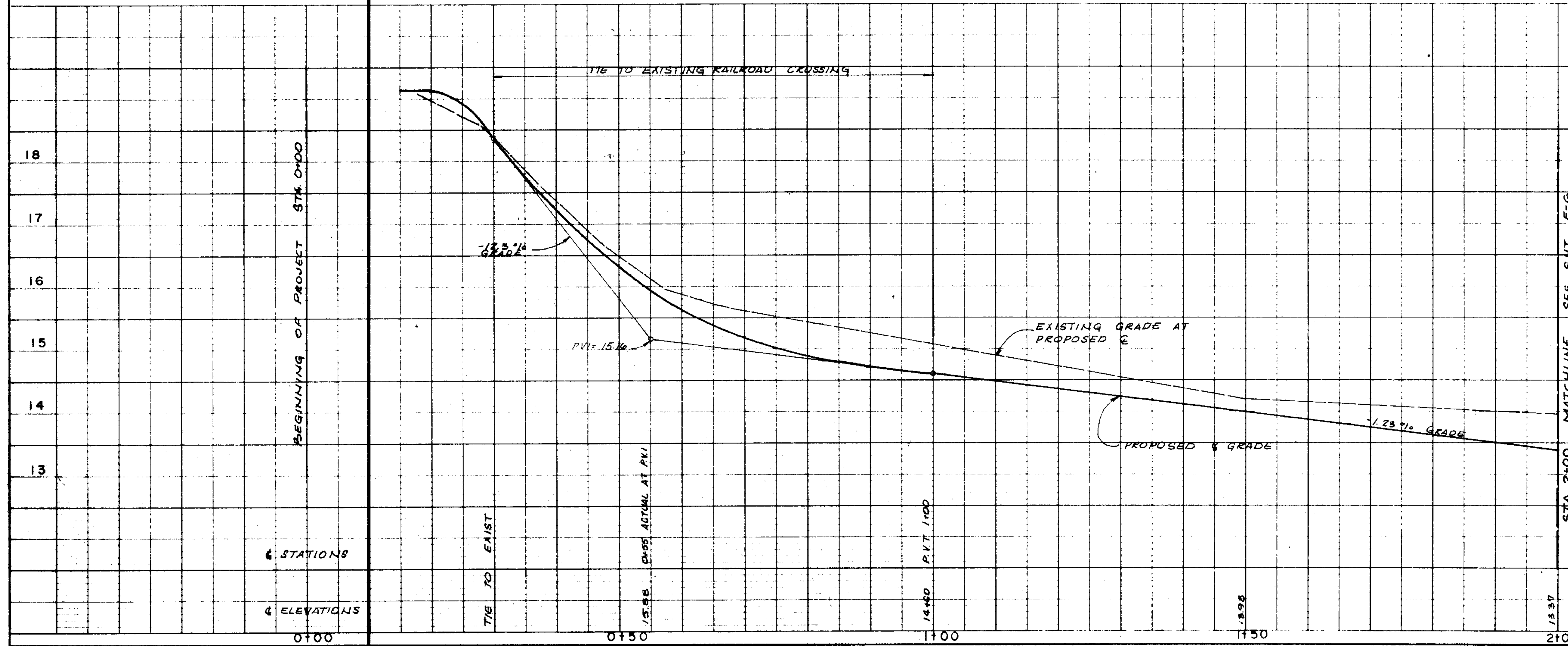
DATE	
BY	
REVISION	
NO.	
PROFILE	
NOTE BOOK	
NO.	



LEGEND

- PROPOSED LIGHT STANDARD LOCATION (NOT IN THIS CONTRACT)
- EXISTING DRAIN LINE
- EXISTING DRAIN MANHOLE
- EXISTING DRAIN INLET
- EXISTING JUNCTION BOX
- EXISTING SANITARY SEWER LINE
- EXISTING SANITARY SEWER MANHOLE
- EXISTING WATER LINE
- EXISTING LINE TO BE ABANDONED, PLUGGED, AND/OR REMOVED.
- PROPOSED DRAIN LINE
- PROPOSED DRAIN MANHOLE
- PROPOSED DRAIN INLET
- PROPOSED JUNCTION BOX
- PROPOSED SANITARY SEWER LINE
- PROPOSED SANITARY SEWER MANHOLE
- PROPOSED WATER LINE
- 7" A.C. BASE WITH 3" BITUMINOUS SURFACE COURSE
- 4" A.C. BASE WITH 2" BITUMINOUS SURFACE COURSE
- CONSTRUCTION LIMITS
- EXISTING GAS LINE
- EXISTING POWER LINE
- EXISTING TELEPHONE LINE
- PROPOSED STREET LIGHTING AND TRAFFIC SIGNALIZATION (NOT IN THIS CONTRACT)
- PROPOSED POWER POLE LOCATION (NOT IN THIS CONTRACT)

NOTES:
 ALL PAVEMENT WIDTHS AND CURB RADII ARE TO FACE OF CURB.
 ALL BEARINGS ARE BASED ON GRID NORTH.
 ALL ELEVATIONS ARE BASED ON M.S.L. DATUM.



CONFORMS TO CONSTRUCTION RECORDS

NO.	DATE	BY	REVISION

FAIRLEY ENGINEERING INC.
 ENGINEERING • SURVEYING • PLANNING
 400 MAIN STREET
 BILOXI, MISSISSIPPI 39530
 TEL. NO. 601-374-3220

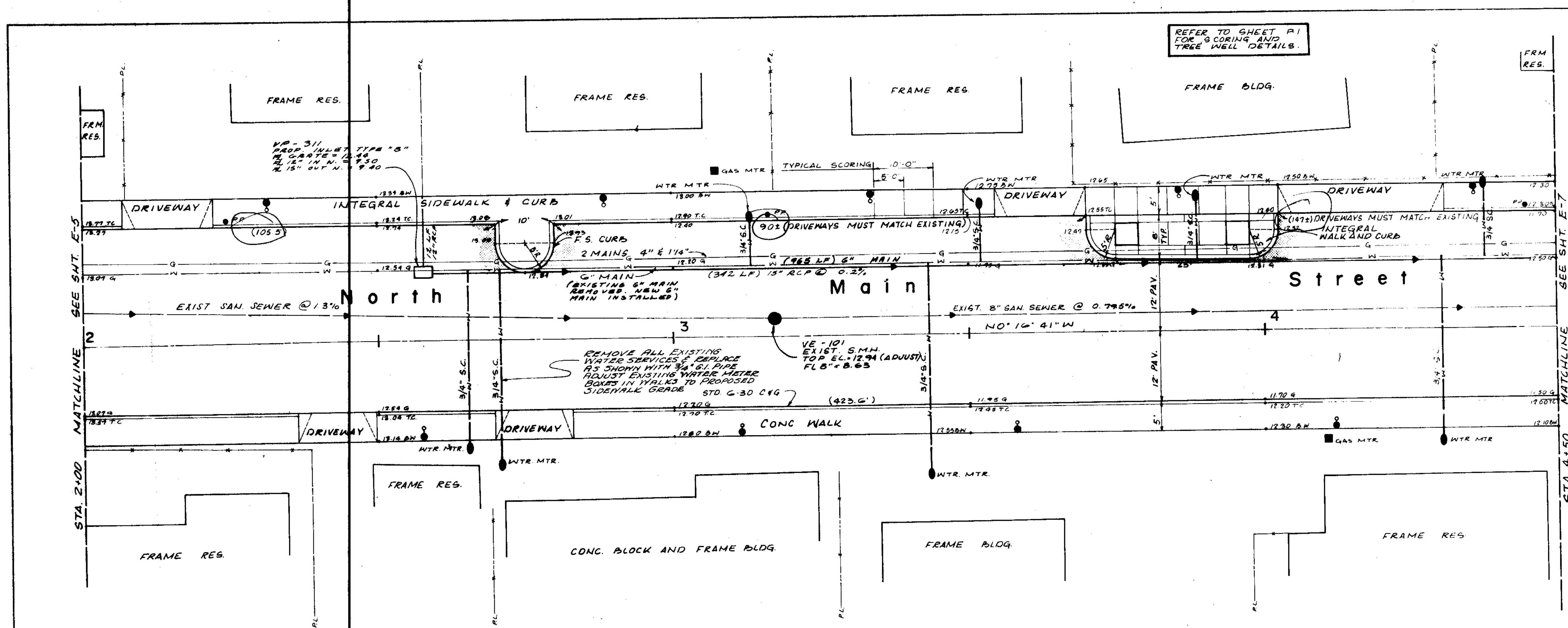
BILOXI DEVELOPMENT COMMISSION
 COMMUNITY DEVELOPMENT
MAIN STREET IMPROVEMENT
 PROJECT NO: CDI-02-002

DWG TITLE
NORTH MAIN ST. STA. 0+00 to 2+00

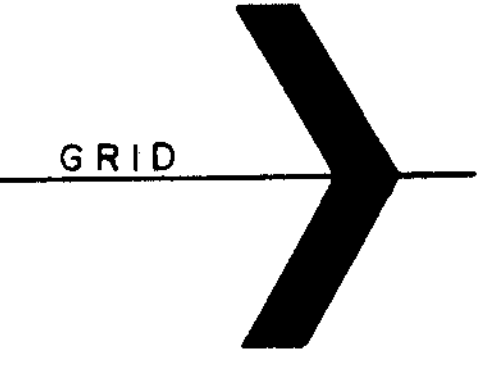
DESIGNED BY	W.C.M.
DRAWN BY	D.L.B.
CHECKED BY	J.A.F.
DATE	APRIL 1976
APPROVED	
Major, City of Biloxi	

JAMES A. FAIRLEY
 PROFESSIONAL ENGINEER
 STATE OF MISSISSIPPI

SCALE
 Shows
 SHEET
E-5
 76



REFER TO SHEET P-1 FOR 3 CORING AND TREE WELL DETAILS.



- LEGEND**
- PROPOSED LIGHT STANDARD LOCATION (NOT IN THIS CONTRACT)
 - EXISTING DRAIN LINE
 - EXISTING DRAIN MANHOLE
 - EXISTING DRAIN INLET
 - EXISTING JUNCTION BOX
 - EXISTING SANITARY SEWER LINE
 - EXISTING SANITARY SEWER MANHOLE
 - EXISTING WATER LINE
 - EXISTING LINE TO BE ABANDONED, PLUGGED, AND/OR REMOVED.
 - PROPOSED DRAIN LINE
 - PROPOSED DRAIN MANHOLE
 - PROPOSED DRAIN INLET
 - PROPOSED JUNCTION BOX
 - PROPOSED SANITARY SEWER LINE
 - PROPOSED SANITARY SEWER MANHOLE
 - PROPOSED WATER LINE
 - 7" A.C. BASE WITH 3" BITUMINOUS SURFACE COURSE
 - 4" A.C. BASE WITH 2" BITUMINOUS SURFACE COURSE
 - CONSTRUCTION LIMITS
 - EXISTING GAS LINE
 - EXISTING POWER LINE
 - EXISTING TELEPHONE LINE
 - PROPOSED STREET LIGHTING AND TRAFFIC SIGNALIZATION (NOT IN THIS CONTRACT)
 - PROPOSED POWER POLE LOCATION (NOT IN THIS CONTRACT)

PLAN

DATE: _____ BY: _____

REVISION: _____

NOTE BOOK: _____

NO. _____

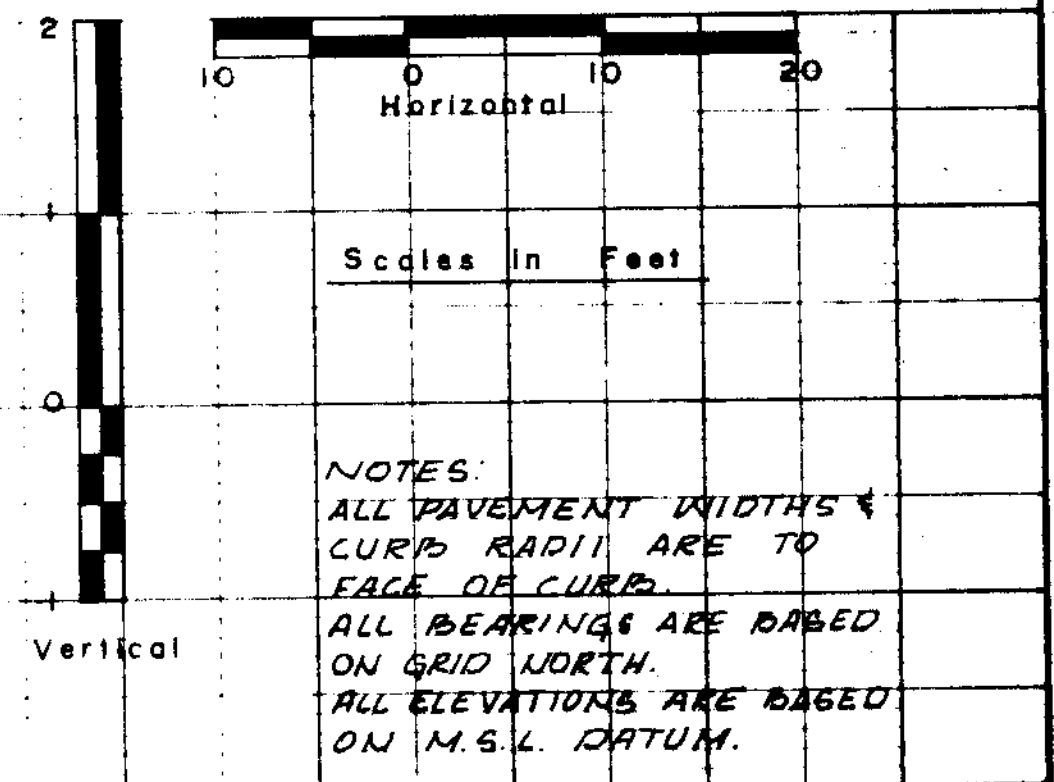
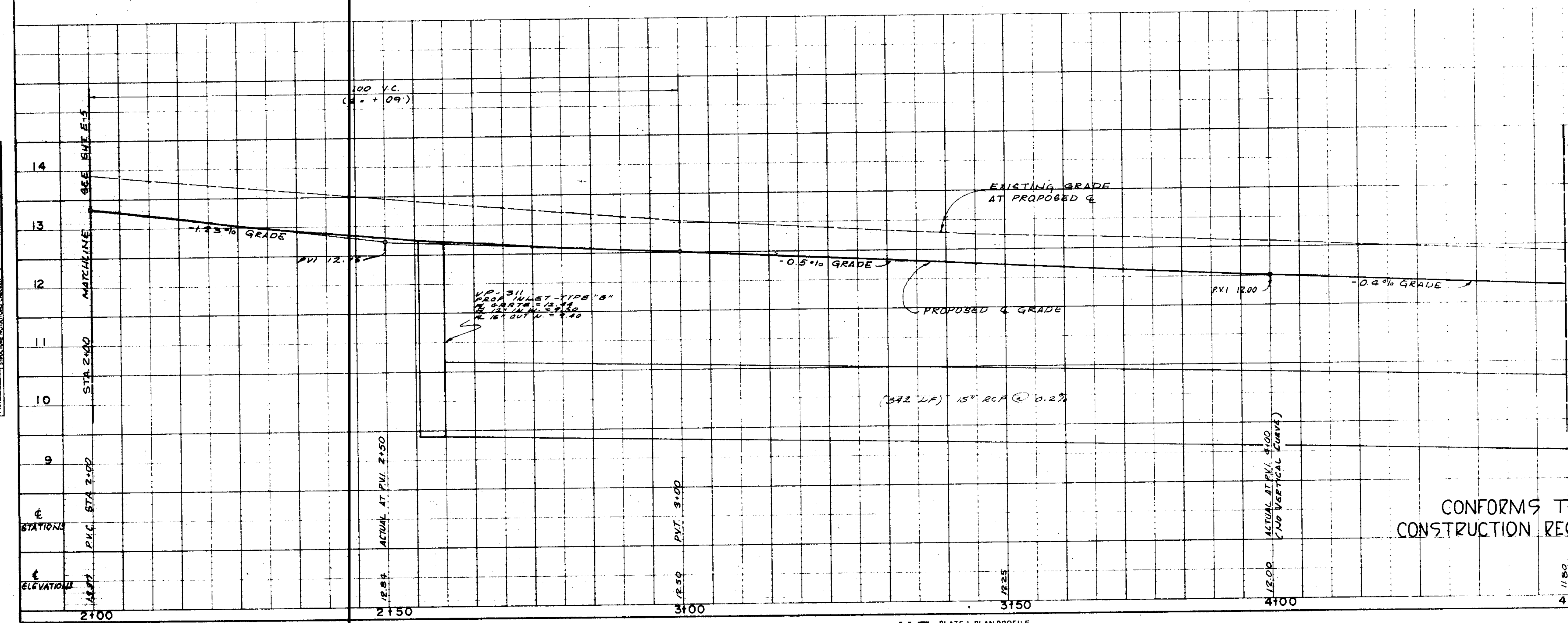
PROFILE

DATE: _____ BY: _____

REVISION: _____

NOTE BOOK: _____

NO. _____



NOTES:

ALL PAVEMENT WIDTHS & CURB RADII ARE TO FACE OF CURB.

ALL BEARINGS ARE BASED ON GRID NORTH.

ALL ELEVATIONS ARE BASED ON M.S.L. DATUM.

NO. DATE BY REVISION

FAIRLEY ENGINEERING INC.
ENGINEERING • SURVEYING • PLANNING
1115 S. G. STREET
MEMPHIS, TENNESSEE 38103
TELEPHONE 901-374-3220

BILOXI DEVELOPMENT COMMISSION
COMMUNITY DEVELOPMENT
MAIN STREET IMPROVEMENT
PROJECT NO. CDI-02-002

NORTH MAIN ST. STA. 2+00 to 4+50

SCALE SHOWN SHEET **E-6** JOB NO. 75-17

APRIL 1976

Director, B.D.C.
Mayor/City of Biloxi

STATE OF MISSISSIPPI

CONFORMS TO CONSTRUCTION RECORDS.


1999 Main Street Improvement Survey

PLAN / PROFILE SHEETS

FOR

MAIN STREET IMPROVEMENTS SURVEY


PREPARED FOR THE



CITY OF BILOXI, MS.

P. O. BOX 429, BILOXI, MS. 39533
CITY HALL BLDG. - 140 LAMEUSE ST.
BILOXI, MS. 39530

(ENGINEERING DIVISION - PH: 228.435.6271 FAX: 228.435.6129)



NOVEMBER, 1999

B M BROWN & MITCHELL, INC.
Engineers & Environmental Consultants

521 34th Street
Gulfport, Mississippi 39507
Ph.(228)864-7612 Fax(228)864-7676

1841 Popps Ferry Road
Biloxi, Mississippi 39532
Ph.(228)392-7618 Fax(228)392-7678

COUNCILMEMBERS

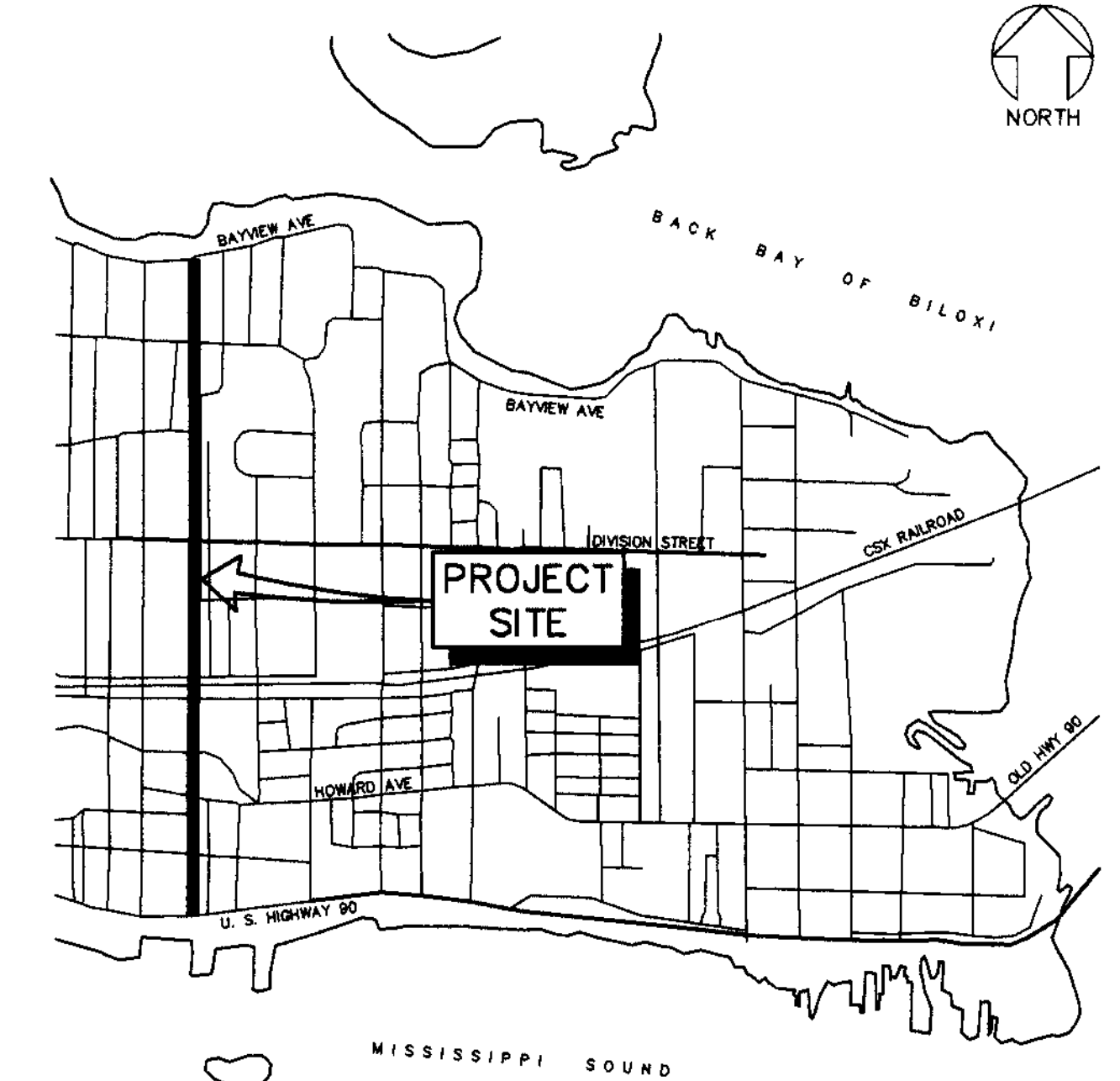
- WARD 1 TOM FERRILL
- WARD 2 ERIC DICKEY
- WARD 3 JIM COMPTON
- WARD 4 CHARLES T. HARRISON, JR.
- WARD 5 MIKE FITZPATRICK
- WARD 6 TOM WALL
- WARD 7 BILL FLUTY

MAYOR
A. J. HOLLOWAY

DIRECTOR, PUBLIC WORKS DEPT.
JERRY MORGAN

CITY ENGINEER
GERALD E. PORCHE, P.E.

LOCATION MAP



SCALE: 1" = 2000'

SHEET INDEX

DESCRIPTION	SHEET NO.
TITLE SHEET	1 OF 8
PLAN & PROFILE STA. 0+00 TO 10+00	2 OF 8
PLAN & PROFILE STA. 10+00 TO 20+00	3 OF 8
PLAN & PROFILE STA. 20+00 TO 30+00	4 OF 8
PLAN & PROFILE STA. 30+00 TO 40+00	5 OF 8
PLAN & PROFILE STA. 40+00 TO 50+00	6 OF 8
PLAN & PROFILE STA. 50+00 TO 60+00	7 OF 8
PLAN & PROFILE STA. 60+00 TO 67+45.72	8 OF 8

REFERENCE ONLY
DO NOT REMOVE

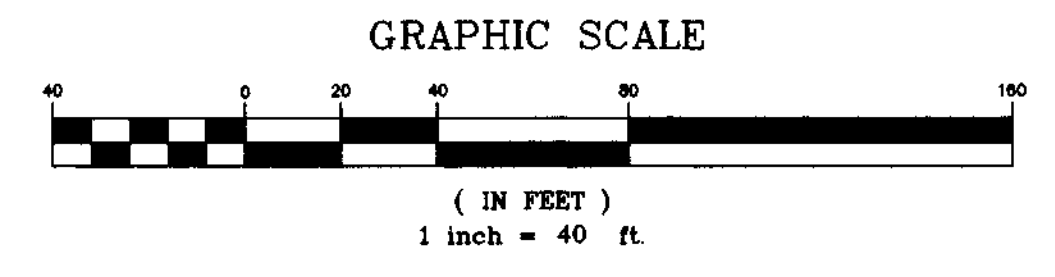
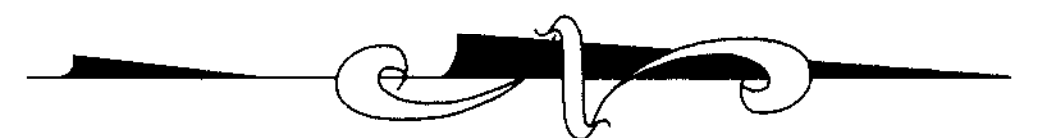
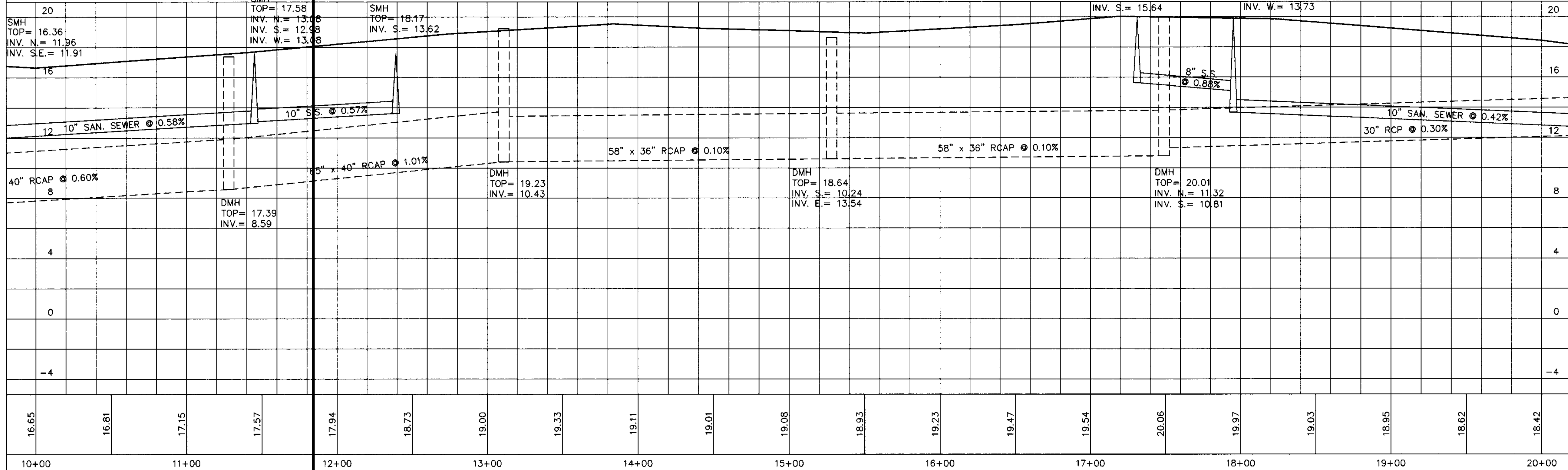
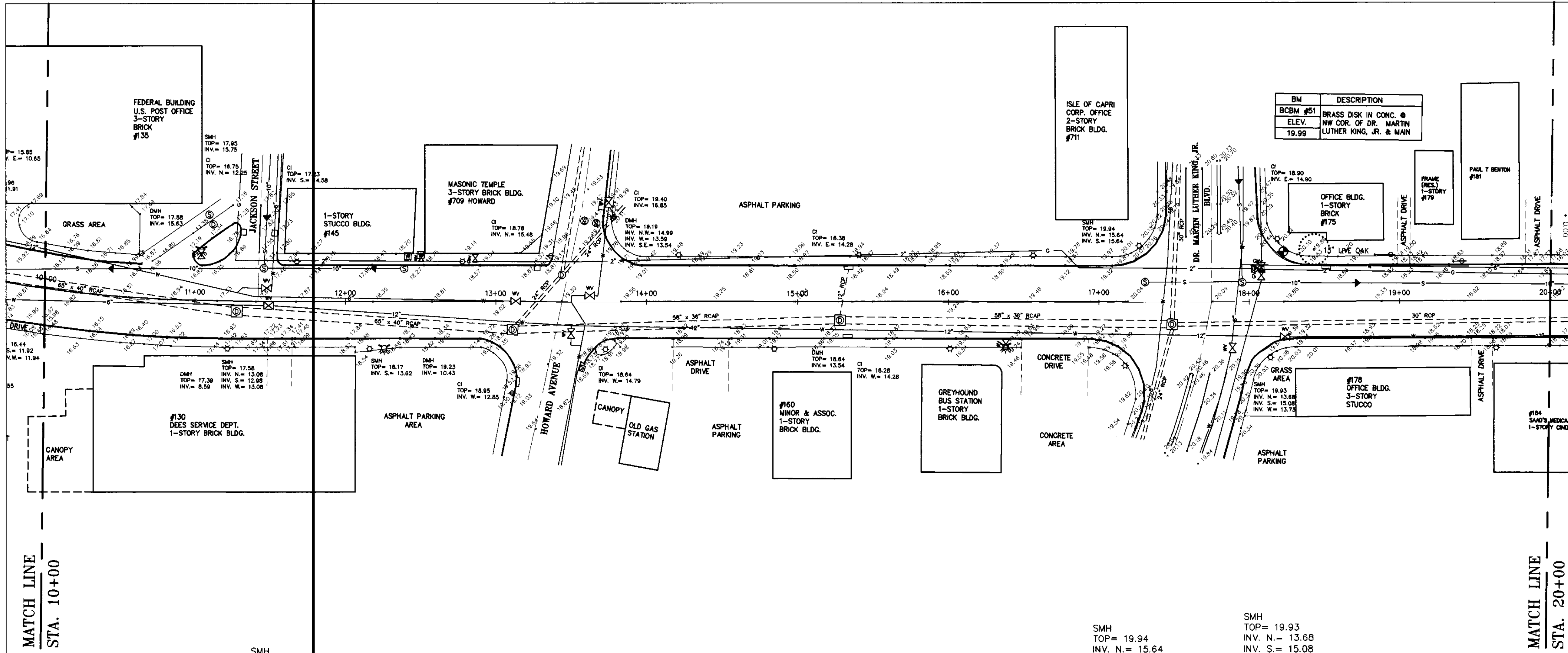
B & M No. 2401

SET NO. _____

Main Street **635**
Main St. Improv. (Hwy 90-Bayview)
East Biloxi
Brown & Mitchell/Never Constructed

DATE	
BY	
REVISIONS	
NO.	
DATE	
BY	
REVISIONS	
NO.	
DATE	
BY	
REVISIONS	
NO.	

DATE	
BY	
REVISIONS	
NO.	
DATE	
BY	
REVISIONS	
NO.	
DATE	
BY	
REVISIONS	
NO.	



LEGEND	
	DRAIN LINE
	DRAIN MANHOLE
	DRAIN INLET
	GAS LINE
	GAS VALVE
	SANITARY SEWER LINE
	SANITARY SEWER MANHOLE
	WATER LINE
	WATER VALVE
	FIRE HYDRANT
	WATER METER
	BELL SOUTH MANHOLE
	STREET LAMPS
	POWER POLE
	SIDEWALK
	SPOT ELEVATION

UTILITY OWNERS:	
U.S. SPRINT	1-800-327-9686
MCI	863-1479
BELL SOUTH	385-8011
MS. POWER CO.	435-6050
COAST ELECTRIC	388-3109
RELIANT ENERGY (GAS)	896-7500
CABLE ONE	374-5900
CITY OF BILOXI	435-6240
ECO RESOURCES	432-2522

- NOTES:
1. FIELD WORK FOR MAIN STREET TOPOGRAPHIC SURVEY WAS PERFORMED AUGUST THROUGH NOVEMBER, 1999.
 2. LOCATION AND SIZES OF UTILITIES WERE OBTAINED BY FIELD LOCATION AND/OR AVAILABLE RECORD DRAWINGS.
 3. NO RIGHT-OF-WAY OR PROPERTY LINE DATA WAS LOCATED OR PLOTTED FOR THIS PHASE OF WORK.

B & M BROWN & MITCHELL, INC.
 Engineers & Environmental Consultants

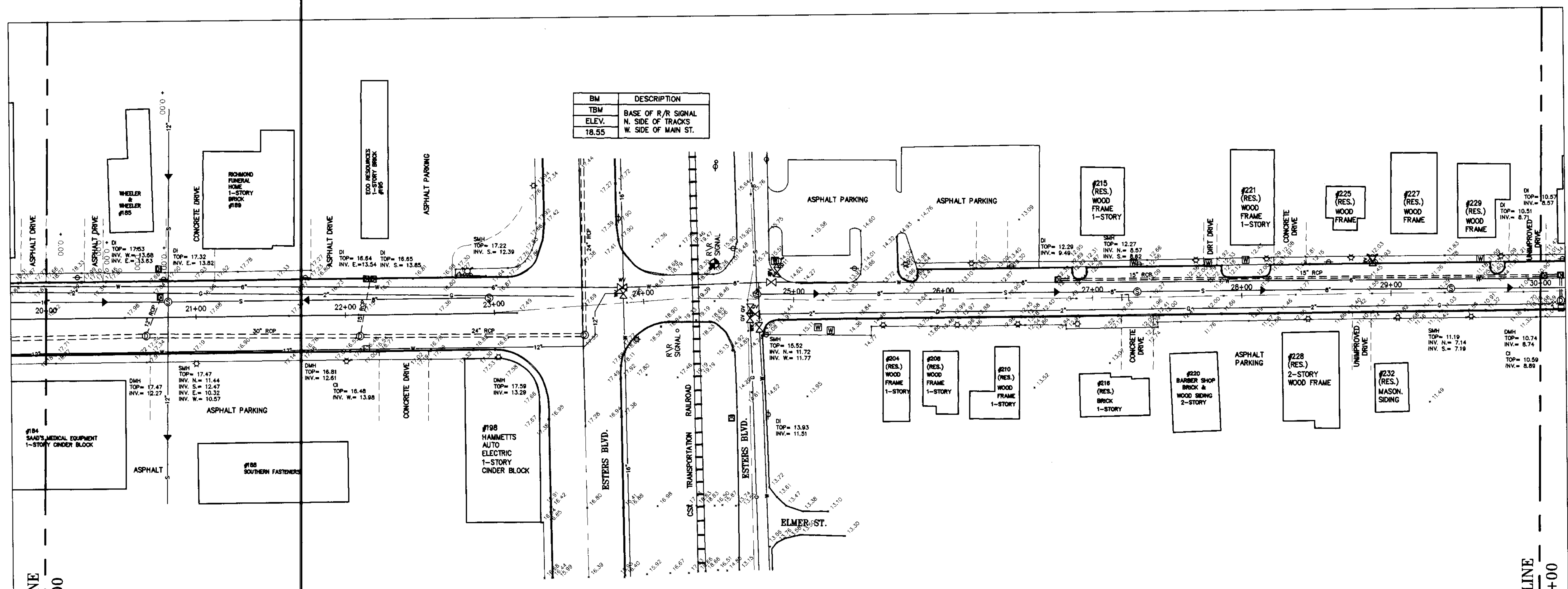
521 34th Street
 Gulfport, Mississippi 39507
 Ph.(228)864-7612 Fax(228)864-7676

1641 Poppa Ferry Road
 Biloxi, Mississippi 39532
 Ph.(228)392-7618 Fax(228)392-7678

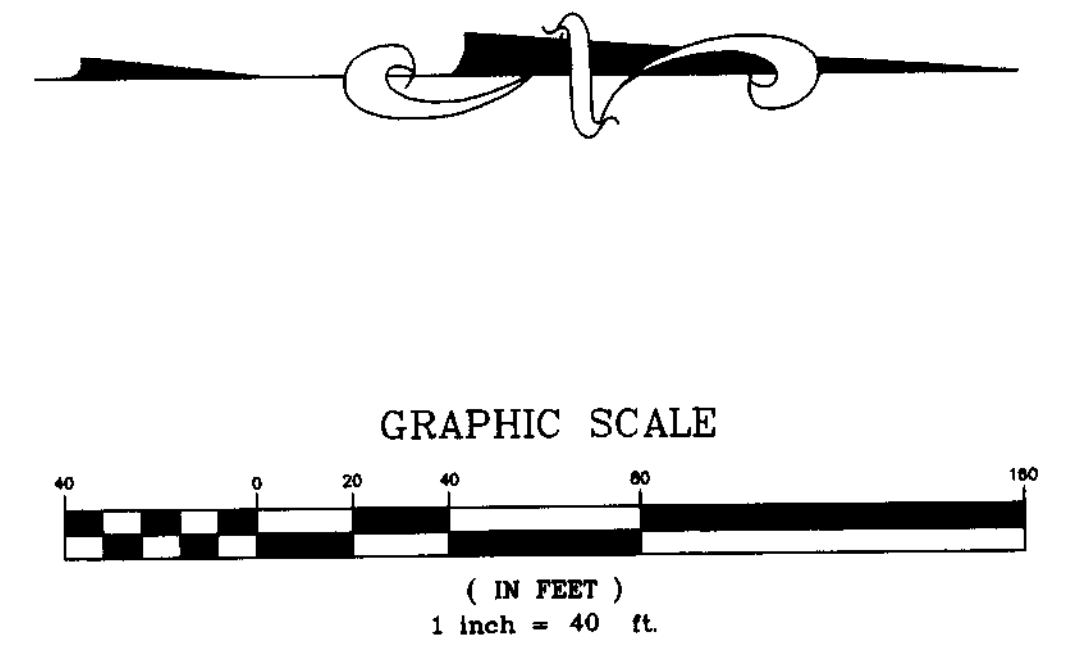
MAIN STREET
 BILOXI, MISSISSIPPI

DATE	
BY	
REVISIONS	
NO.	
DATE	
BY	
DESCRIPTION	
NO.	
DATE	
BY	
DESCRIPTION	
NO.	
DATE	
BY	
DESCRIPTION	
NO.	

DATE	
BY	
REVISIONS	
NO.	
DATE	
BY	
DESCRIPTION	
NO.	
DATE	
BY	
DESCRIPTION	
NO.	



BM	DESCRIPTION
TBM	BASE OF R/R SIGNAL
ELEV.	N. SIDE OF TRACKS
	W. SIDE OF MAIN ST.
	18.55

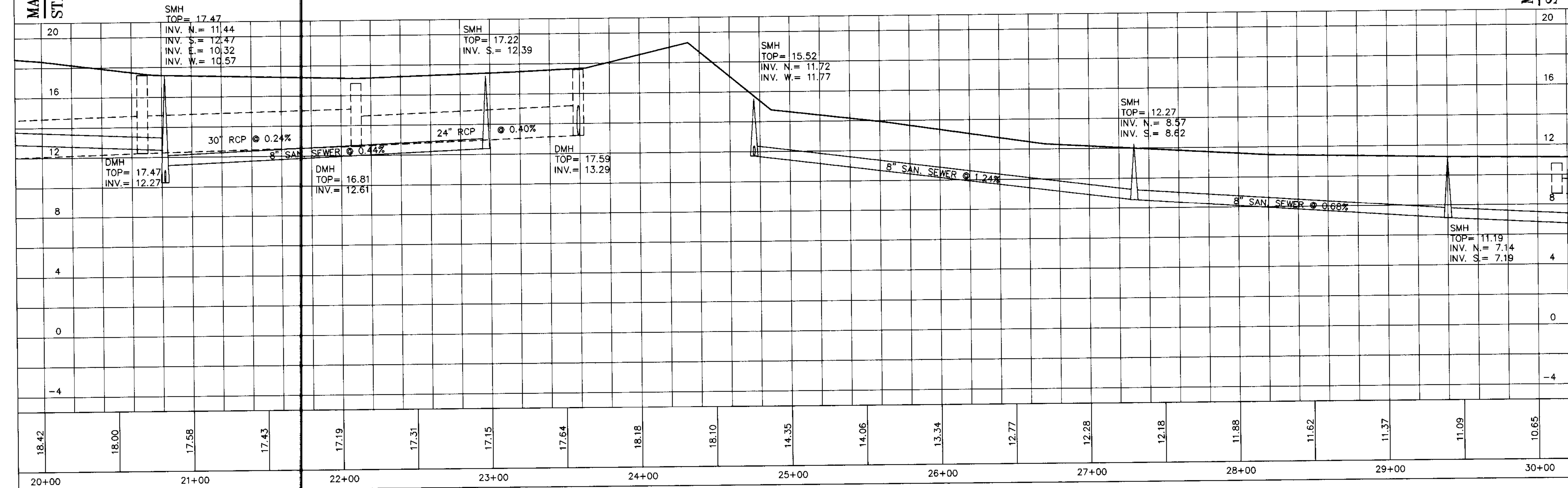


LEGEND	
	DRAIN LINE
	DRAIN MANHOLE
	DRAIN INLET
	GAS LINE
	GAS VALVE
	SANITARY SEWER LINE
	SANITARY SEWER MANHOLE
	WATER LINE
	WATER VALVE
	FIRE HYDRANT
	WATER METER
	BELL SOUTH MANHOLE
	STREET LAMPS
	POWER POLE
	SIDEWALK
	SPOT ELEVATION

UTILITY OWNERS:

U.S. SPRINT	1-800-327-9686
MCI	863-1479
BELL SOUTH	385-8011
MS. POWER CO.	435-6050
COAST ELECTRIC	388-3109
RELIANT ENERGY (GAS)	896-7500
CABLE ONE	374-5900
CITY OF BILOXI	435-6240
ECO RESOURCES	432-2522

- NOTES:
1. FIELD WORK FOR MAIN STREET TOPOGRAPHIC SURVEY WAS PERFORMED AUGUST THROUGH NOVEMBER, 1999.
 2. LOCATION AND SIZES OF UTILITIES WERE OBTAINED BY FIELD LOCATION AND/OR AVAILABLE RECORD DRAWINGS.
 3. NO RIGHT-OF-WAY OR PROPERTY LINE DATA WAS LOCATED OR PLOTTED FOR THIS PHASE OF WORK.



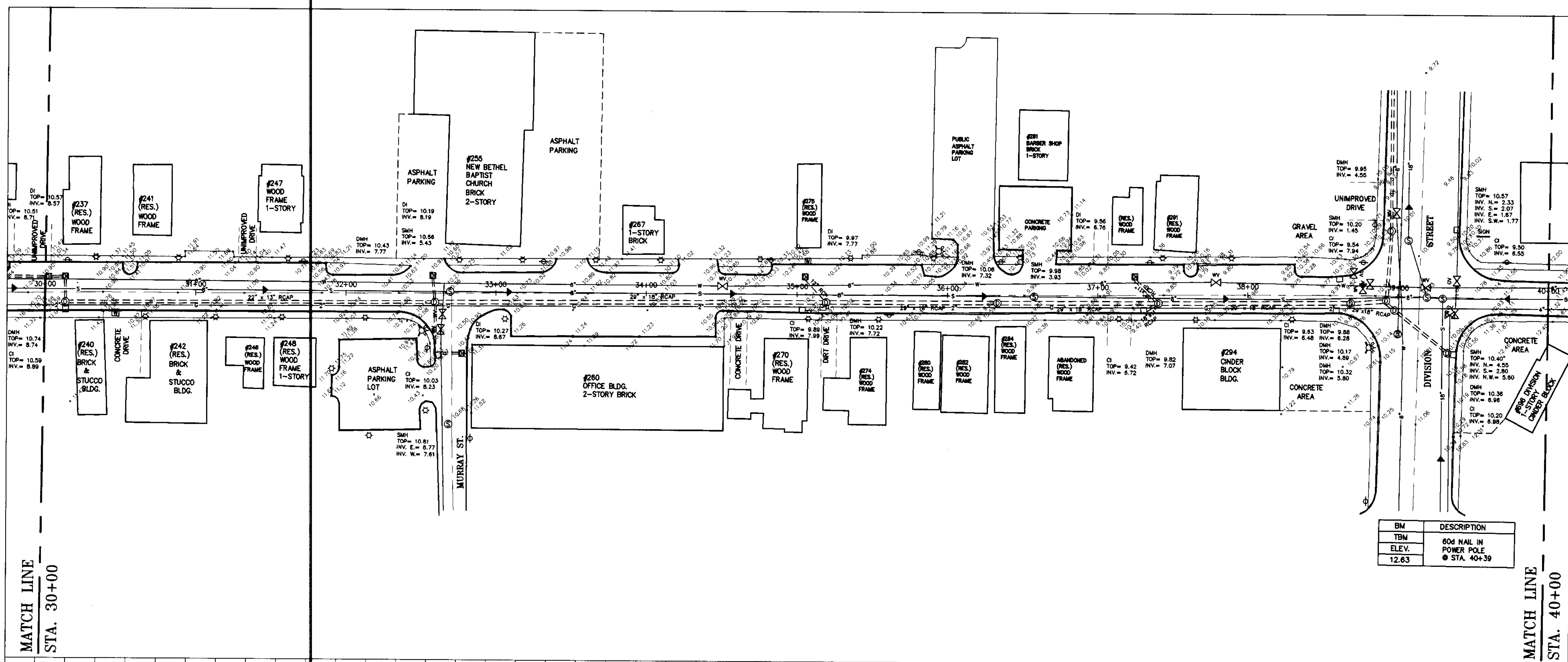
B & M BROWN & MITCHELL, INC.
Engineers & Environmental Consultants

521 34th Street
Gulfport, Mississippi 39507
Ph.(228)864-7612 Fax(228)864-7676

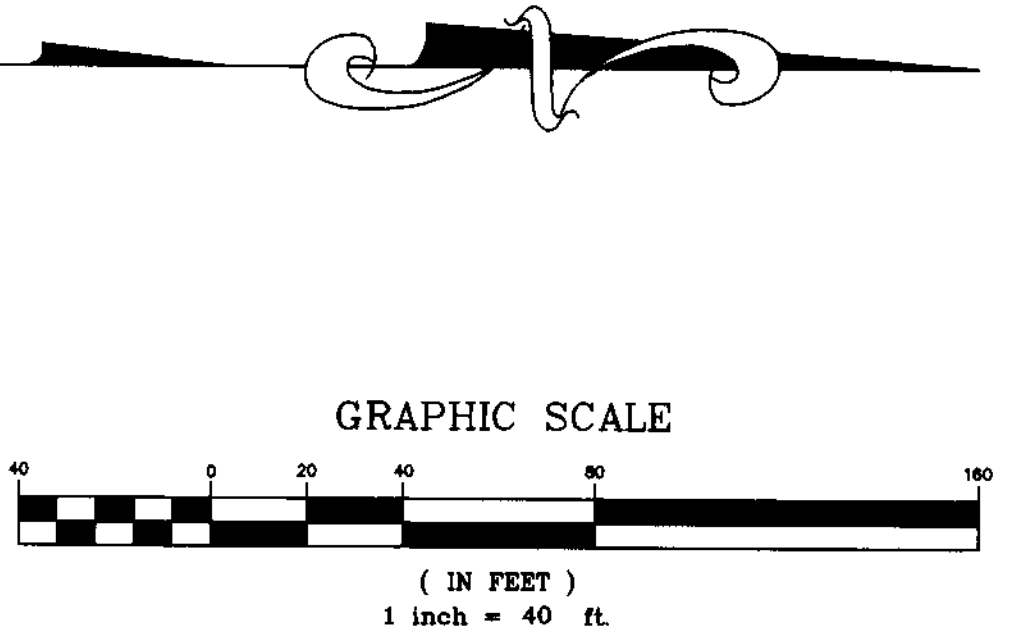
1641 Poppa Ferry Road
Biloxi, Mississippi 39532
Ph.(228)392-7618 Fax(228)392-7678

DATE	
BY	
REVISIONS	
NO.	
DATE	
BY	
DESCRIPTION	
NO.	
DATE	
BY	
DESCRIPTION	
NO.	
DATE	
BY	
DESCRIPTION	
NO.	

DATE	
BY	
REVISIONS	
NO.	
DATE	
BY	
DESCRIPTION	
NO.	
DATE	
BY	
DESCRIPTION	
NO.	
DATE	
BY	
DESCRIPTION	
NO.	



BM	DESCRIPTION
TBM	604 NAIL IN POWER POLE
ELEV.	12.63
	● STA. 40+39

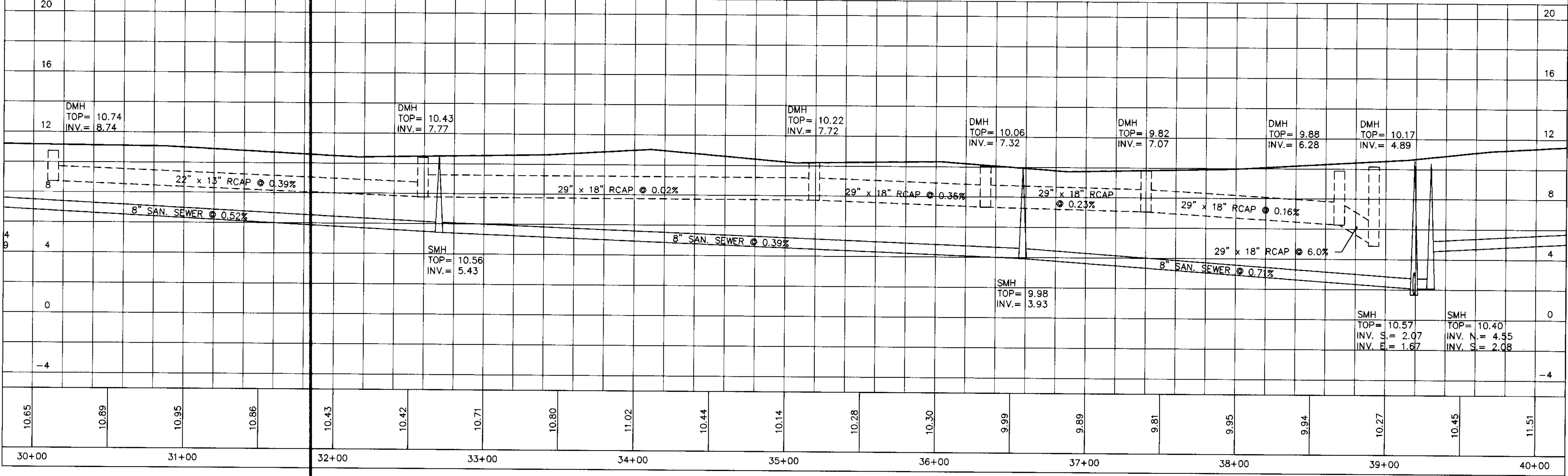


LEGEND	
	DRAIN LINE
	DRAIN MANHOLE
	DRAIN INLET
	GAS LINE
	GAS VALVE
	SANITARY SEWER LINE
	SANITARY SEWER MANHOLE
	WATER LINE
	WATER VALVE
	FIRE HYDRANT
	WATER METER
	BELL SOUTH MANHOLE
	STREET LAMPS
	POWER POLE
	SIDEWALK
	SPOT ELEVATION

UTILITY OWNERS:

U.S. SPRINT	1-800-327-9686
MCI	863-1479
BELL SOUTH	385-8011
MS. POWER CO.	435-6050
COAST ELECTRIC	388-3109
RELIANT ENERGY (GAS)	896-7500
CABLE ONE	374-5900
CITY OF BILOXI	435-6240
ECO RESOURCES	432-2522

- NOTES:
1. FIELD WORK FOR MAIN STREET TOPOGRAPHIC SURVEY WAS PERFORMED AUGUST THROUGH NOVEMBER, 1999.
 2. LOCATION AND SIZES OF UTILITIES WERE OBTAINED BY FIELD LOCATION AND/OR AVAILABLE RECORD DRAWINGS.
 3. NO RIGHT-OF-WAY OR PROPERTY LINE DATA WAS LOCATED OR PLOTTED FOR THIS PHASE OF WORK.



B & M BROWN & MITCHELL, INC.
 Engineers & Environmental Consultants

521 34th Street
 Gulfport, Mississippi 39507
 Ph.(228)864-7612 Fax(228)864-7676

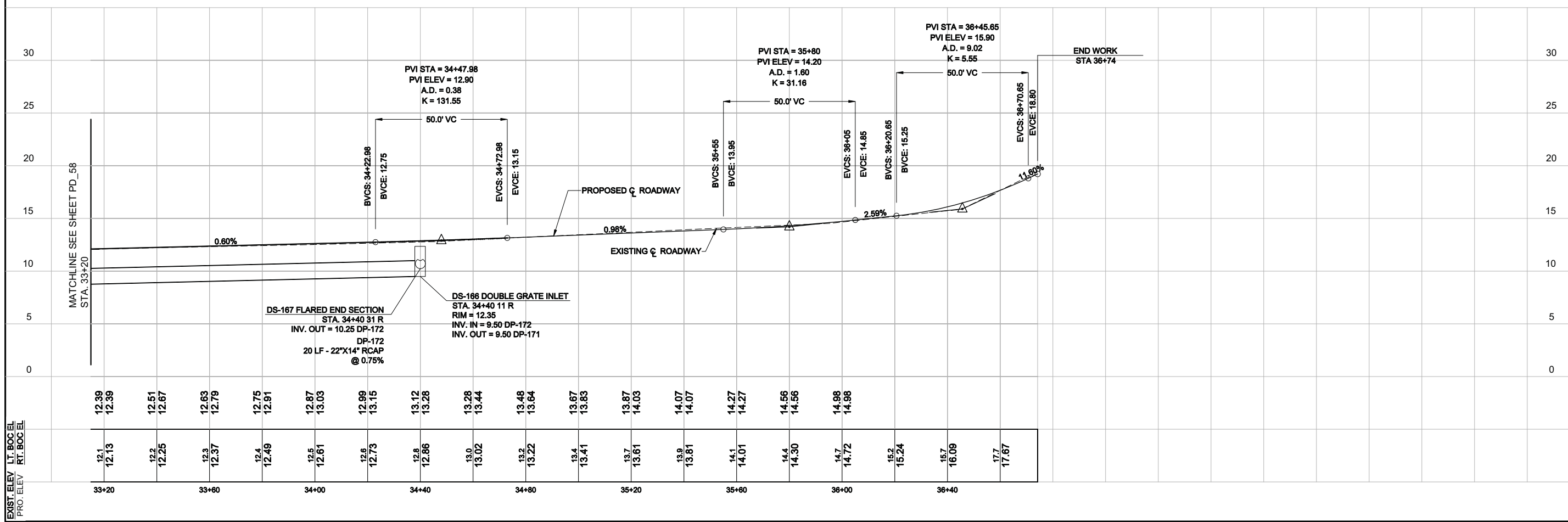
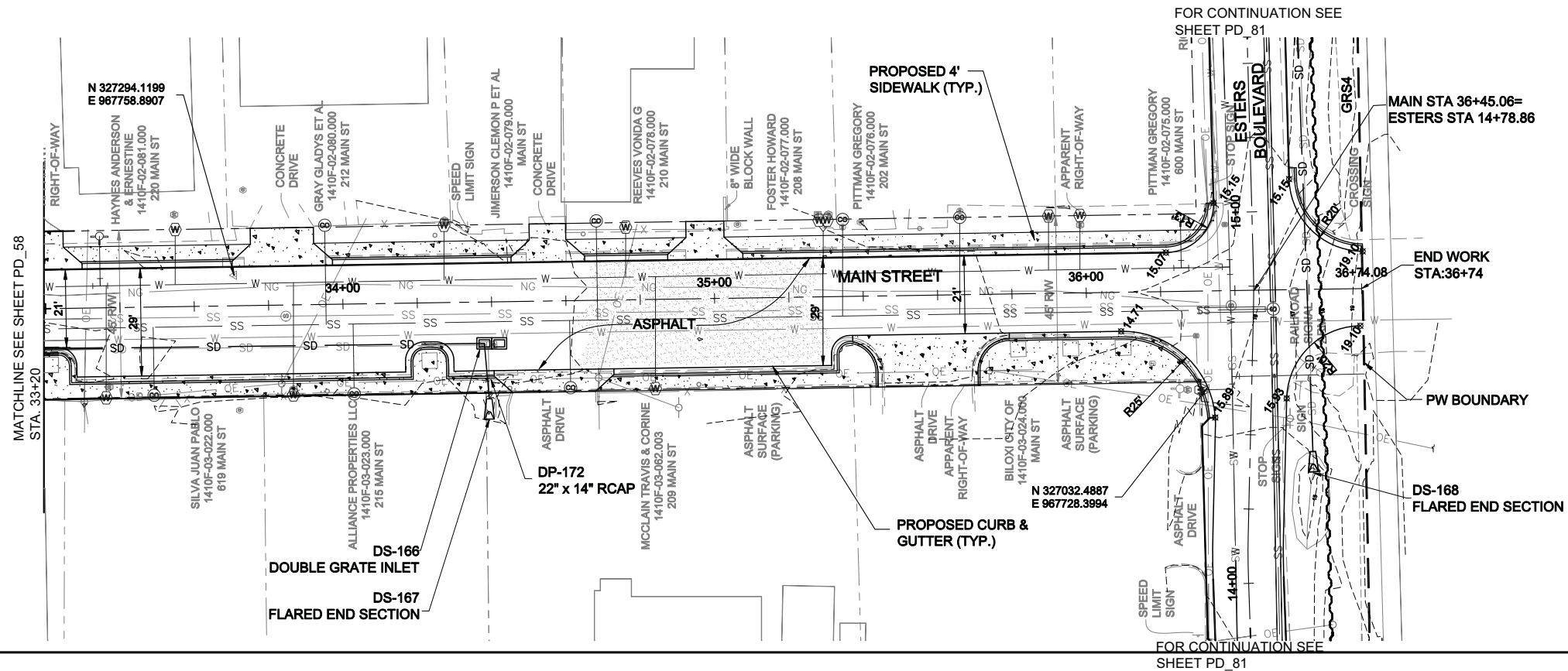
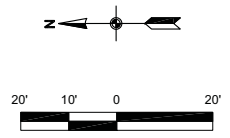
1641 Popps Ferry Road
 Biloxi, Mississippi 39532
 Ph.(228)392-7618 Fax(228)392-7678

BMI PROJECT NO. 2401

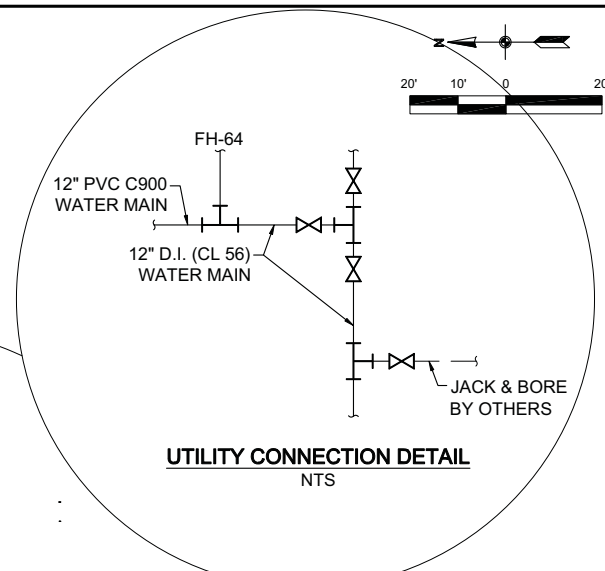
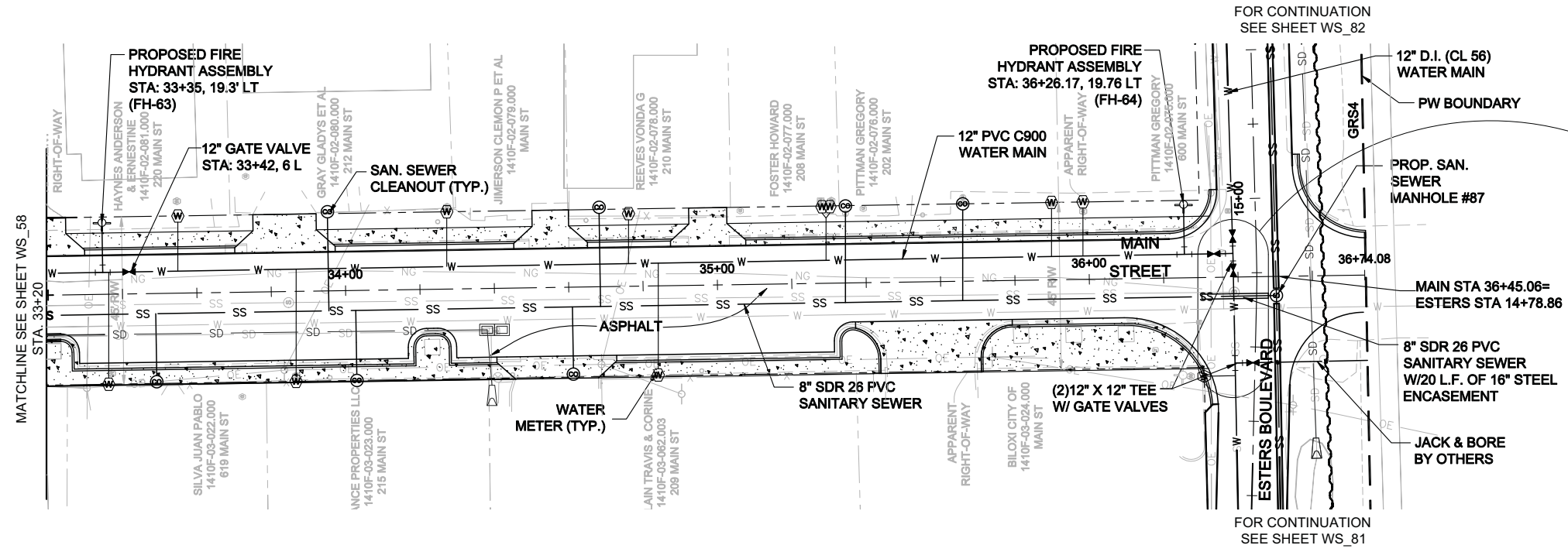
PLATE 1 - SINGLE PLAN AND PROFILE
 B & M

MAIN STREET
 BILOXI, MISSISSIPPI

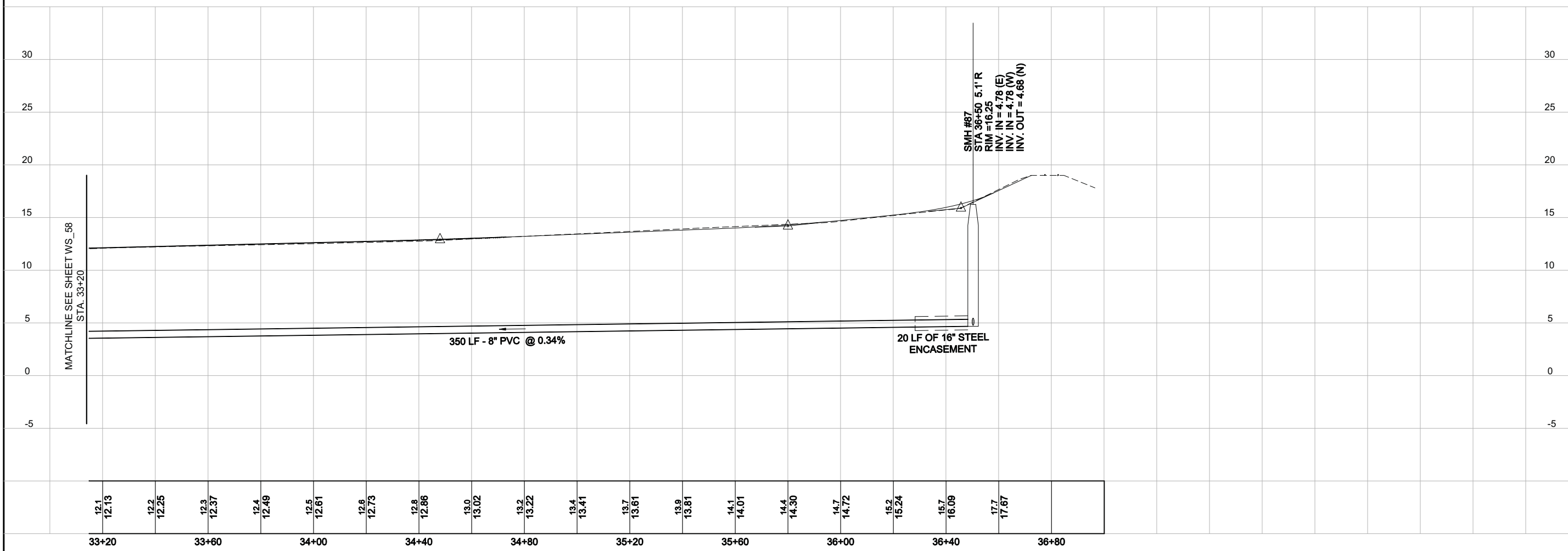
2012 Infrastructure Repair Program Plans



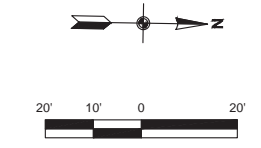
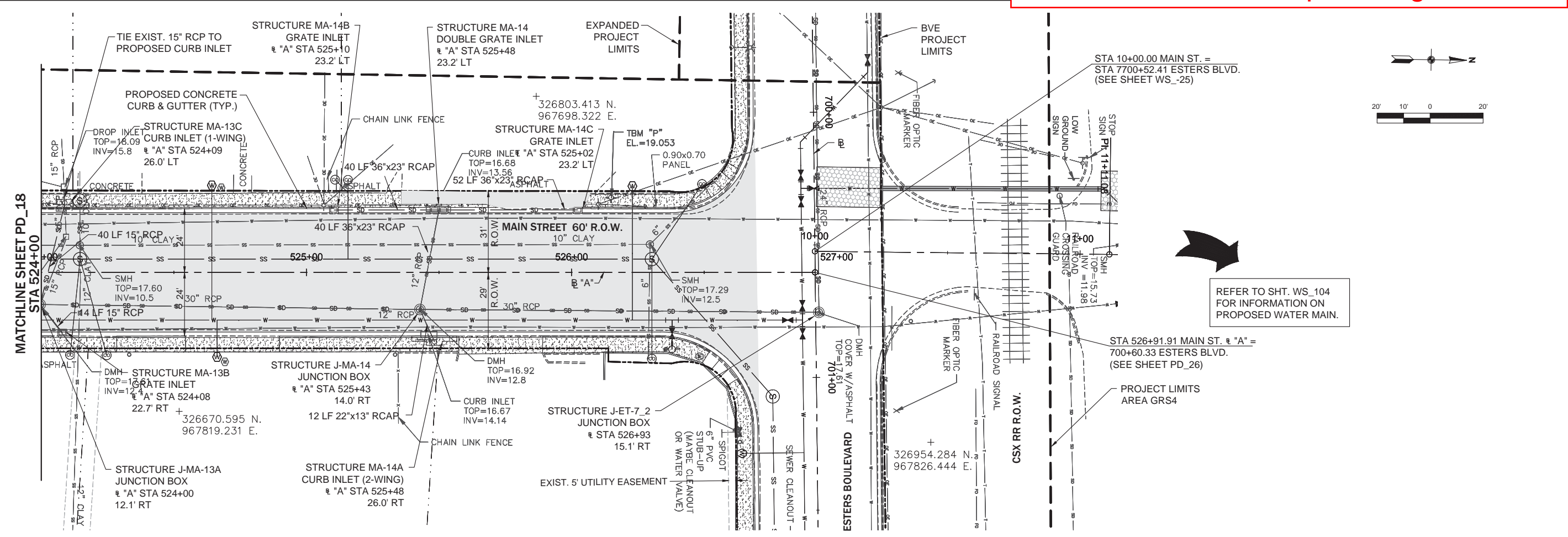
COB No. KG 641	Name No. 11018	DATE 02-10-12		
DESIGNED S.F.C.	CHECKED T.L.S.	DETAILED N.L.L.	CHECKED S.F.C.	NO.
02/10/12	02/10/12	02/10/12	02/10/12	
VOLKERT				
PAVING & DRAINAGE MAIN STREET STA. 33+20 TO 36+74.21				
PLAN & PROFILE				
SHEET NUMBER PD_59				



- NOTES:
1. ALL SANITARY SEWER ALONG ESTERS BOULEVARD AND WITHIN CSX R/W SHALL INCLUDE 16" STEEL PIPE ENCASEMENT.
 - 1.1. USE 16" STEEL PIPE ENCASEMENT AT ALL SIDE STREET CONNECTIONS WITHIN CSX R/W.
 2. ALL WATER MAINS ALONG ESTERS BOULEVARD AND WITHIN CSX R/W SHALL BE CLASS 56 DUCTILE IRON.
 - 2.1. USE CLASS 56 DUCTILE IRON AT ALL SIDE STREET TIE-INS WITHIN CSX R/W FROM ESTERS BOULEVARD WATER MAIN CONNECTION TO NEAREST M.J. FITTING.

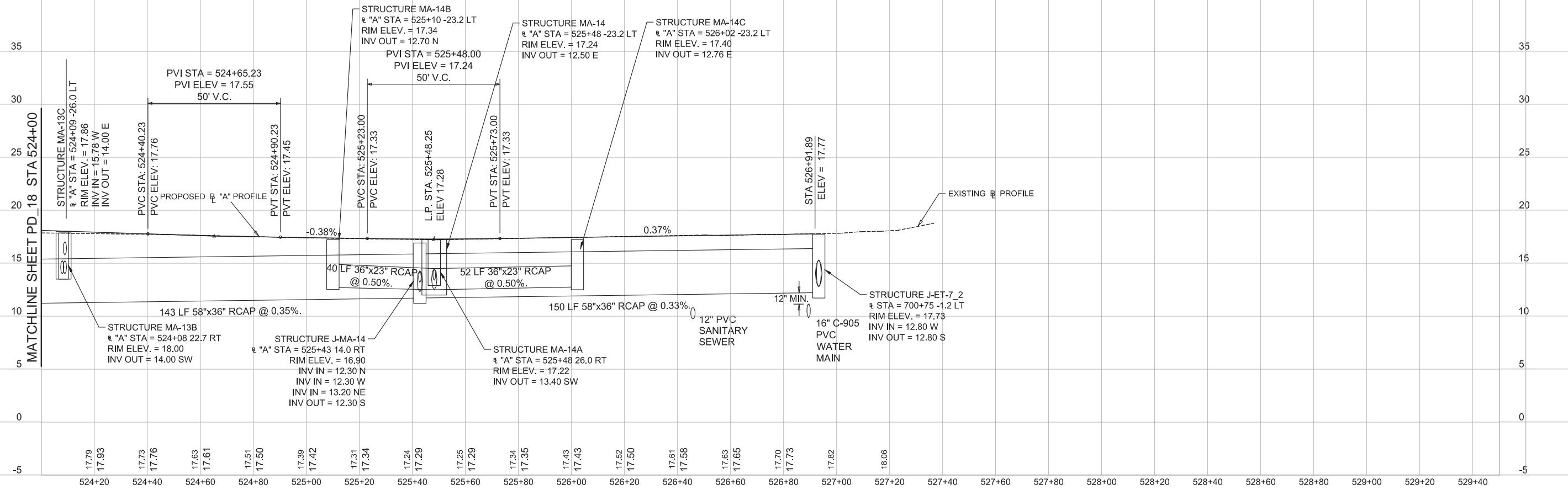


DESIGNED S.R.C.	CHECKED T.L.S.	DETAILED N.L.L.	CHECKED S.R.C.	NO.	DATE
02-10-12	02-10-12	02-10-12	02-10-12		
VOLKERT					
WATER & SEWER MAIN STREET STA. 33+20 TO 36+74.21 PLAN & PROFILE					
SHEET NUMBER WS_59					



REFER TO SHT. WS. 104 FOR INFORMATION ON PROPOSED WATER MAIN.

1"=20' HORIZ. 1"=5' VERT. (FULL SIZE)



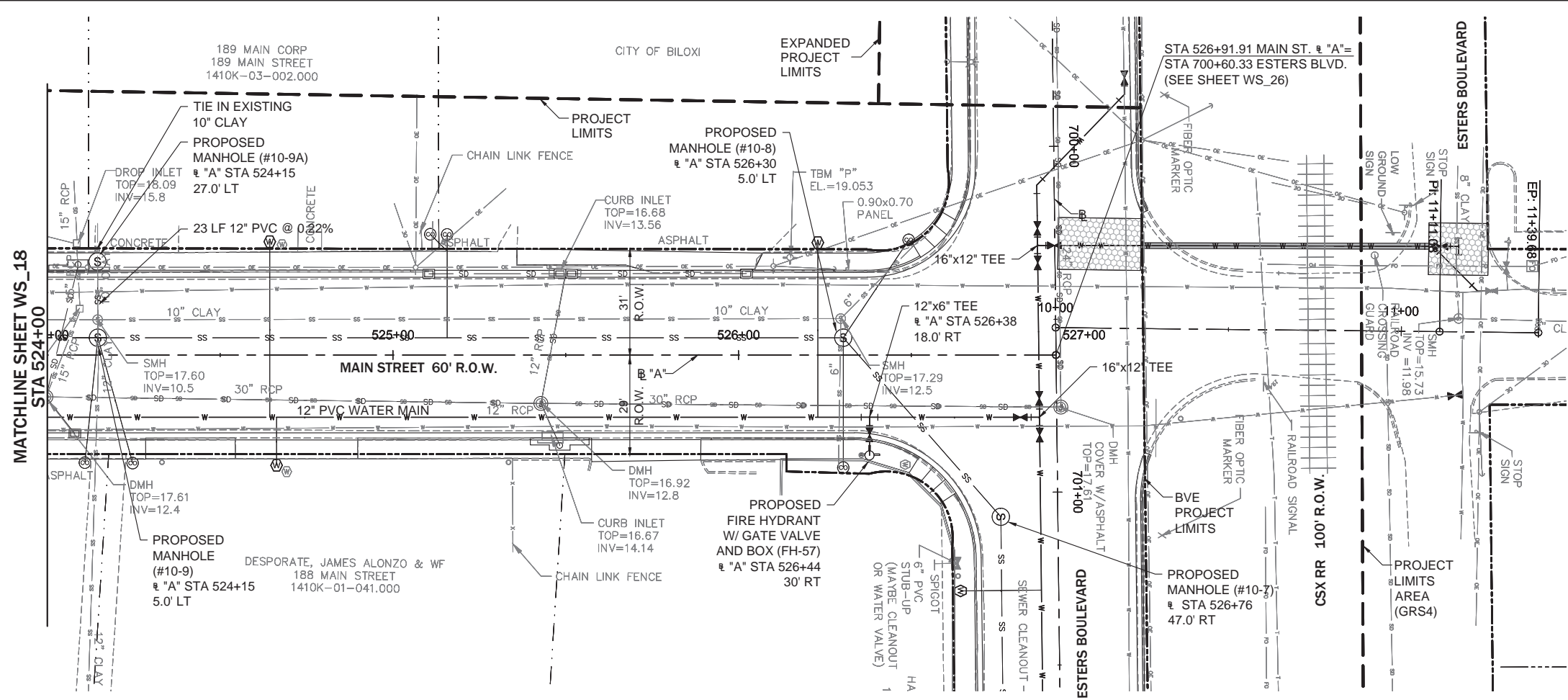
NO.		NO.	NO.	NO.
DATE		DATE	DATE	DATE
REVISION DESCRIPTION		BY	DATE	
1	KG633 / K7112			
2	10999 / 7112			
3				12-01-2014
COB No.	Name No.	DATE		

DESIGNED	P.W.F.	12-01-14
CHECKED	J.D.M.	12-01-14
DETAILED	K.G.P.	12-01-14
CHECKED	J.D.M.	12-01-14

 TRANSPORTATION CONSULTANTS & ENGINEERS A PART OF WILSON JONES COMPANY	STA 524+00 TO STA 528+00 PAVING & DRAINAGE MAIN STREET PLAN & PROFILE SHEET

SHEET NUMBER PD_19

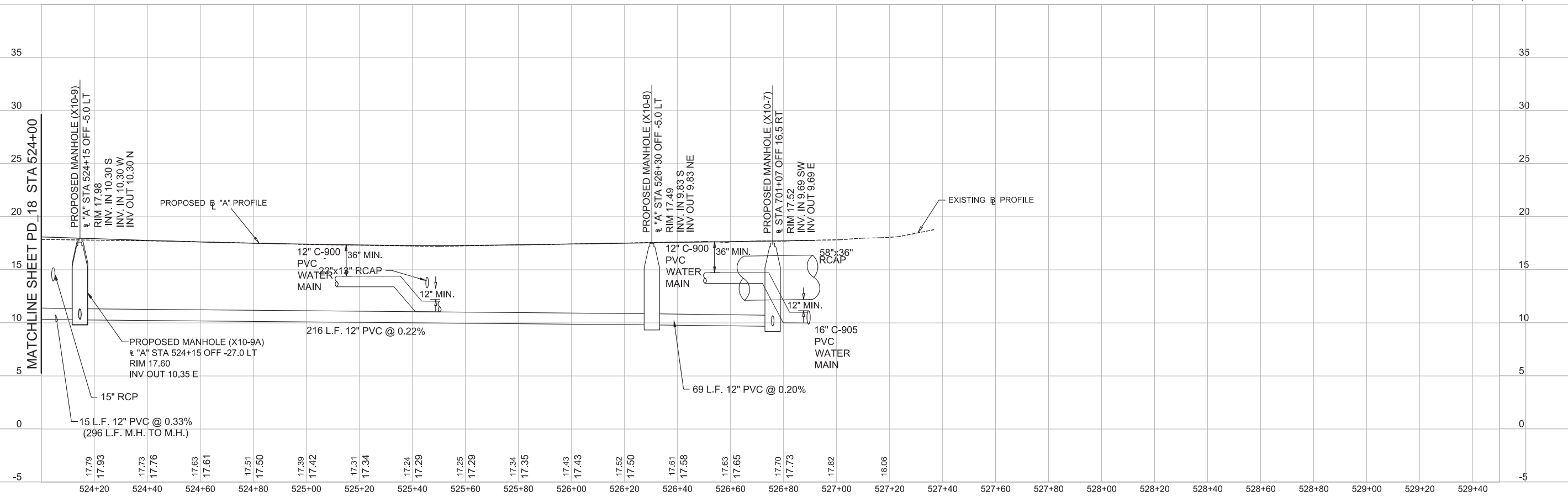
R:\City of Biloxi\08150001 - TaskOrder #1\CADD\PLANS\Volume 1\PD\BVEZ_PD_main\NORTH.dwg, 12/3/2014 10:59:00 AM, DWG TO PDF.pcs



REFER TO SHEET WS_104 FOR CONTINUATION OF WATER MAIN INFORMATION.

NOTE: FINAL LOCATION OF WATER METERS, SEWER SERVICES, AND CLEAN OUTS MAY VARY. CONTRACTOR TO FIELD LOCATE ALL EXISTING SERVICES.

1"=20' HORIZ. 1"=5' VERT. (FULL SIZE)



R:\City of Biloxi\08150001 - Task Order #1\CAD\PLANS\Volume 2\WS\BFE7_MS_main NORTH.dwg, 12/6/2014, 10:42:49 AM, DWG To PDF.pct

DESIGNED	P.W.F.	12-01-14	NO.	NO.	DATE
CHECKED	J.D.M.	12-01-14	NO.	NO.	DATE
DETAILED	K.G.P.	12-01-14	NO.	NO.	DATE
CHECKED	J.D.M.	12-01-14	NO.	NO.	DATE

THE GROUP
 TRANSPORTATION CONSULTANTS
 A PART OF BECHTEL GROUP COMPANY

WATER & SEWER
 MAIN STREET NORTH
 STA 524+00 TO STA 528+00
 PLAN & PROFILE SHEET

SHEET NUMBER
 WS_19

COB No. KG633 / K7112
 Name No. 10999 / 7112
 DATE 12-01-2014