

NAVIGATION LOG

KDLH -> CYR
(Page 1 of 2)

JEPPESSEN
FliteStar 9.6.2.0

REPORT DATE	June 01, 2014
NAVDATA EXP. DATE	May 29, 2014
WX DATA OBTAINED	

AIRCRAFT TYPE	Lancair 4PT
AIRCRAFT TAIL #	N86NW
WX DATA SOURCE	

REPORT PRINTED 06/01/2014 14:14Z

FILED ROUTE
DLH YQT YAN YMO YWK YR

KDLH Duluth Intl	ATIS 124.1 DEP 125.45 RADAR 125.45	TWR 118.3 DEP 122.15 FSS (RCO) 122.35	GND 121.9 UNI 122.95	BLOCK OFF TIME OFF
---------------------	--	---	-------------------------	-----------------------

WAYPOINTS (FIXES)	IDENT	ROUTE	MC	FUEL (Gal)		DIST (NM)		GS (Kts)		ETE	ETA
				LEG	LEG	LEG	LEG	EST	ACT		
KDLH N 46° 50.5' W 92° 11.6'	Duluth Intl		MH	57	1285	ACT				ATE	ATA
DLH N 46° 48.1' W 92° 12.2'	Duluth	112.6	3228	189	56	1283				00:01	
YQT N 48° 15.2' W 89° 26.2'	Thunder Bay	114.1	J533	051	21	142	188			00:35	
YAN N 49° 46.7' W 84° 35.5'	Ameson	112.4	J481	065	24	211	280			00:45	
YMO N 51° 17.5' W 80° 38.4'	Moosonee	112.9	J481	066	20	177	280			00:38	
YWK N 52° 57.6' W 66° 51.2'	Wabush	112.3		087	59	516	280			01:50	
YR N 53° 20.3' W 60° 21.9'	Goose	257		106	25	234	280			00:49	
CYR N 53° 19.1' W 60° 25.5'	Goose Bay			268	0	2	252			00:01	
ROUTE'S GC DIST. (NM)		1271	ROUTE TOTALS		150	1285				04:39	

NAVIGATION LOG

CYYR -> BIKF
(Page 1 of 1)

REPORT DATE	June 01, 2014
NAVDATA EXP DATE	May 29, 2014
WX DATA OBTAINED	

AIRCRAFT TYPE: Lancia 4PT
AIRCRAFT TAIL: N86NW

REPORT PRINTED: 06/01/2014 14:15Z

WX DATA SOURCE

FILED ROUTE
LOACH 5850N OZN 6235N EMBLA

WAYPOINTS (FIXES)	IDENT	ROUTE	MC	FUEL (Gal)	DIST (NM)	GS (Kts)	BLOCK OFF	ETA
				LEG	LEG	EST	ETE	ATA
CYYR Goose Bay N 53° 19.1' W 60° 25.5'		ALT	MH	REM 177	REM 1318	ACT		
LOACH N 55° 31.0' W 57° 01.0'		FL250	067	26	178	185	00:43	
5850N N 58° 00.0' W 50° 00.0'		FL250	087	31	274	280	00:59	
OZN Prins Christiania N 60° 03.4' W 43° 09.6'	372	FL250	090	92	621	280	00:52	
6235N N 62° 00.0' W 35° 00.0'		FL250	095	62	357	280	00:57	
EMBLA N 63° 28.2' W 26° 58.9'		FL250	096	35	120	280	00:51	
BIKF Keflavik N 63° 59.1' W 22° 36.3'		FL250	095	12	120	280	00:24	
ROUTE'S GC DIST. (NM)	1315			23	0			
ROUTE TOTALS				154	1318		04:46	
BIKF Keflavik	ATIS 128.3 TWR (Mil) 2.58 APP 119.3 RADIO 131.9	ATIS (Mil) 3.12 GND 121.9 APP (Mil) 3.77 RADIO 131.775	TWR 118.3 GND (Mil) 3.60 RADIO 132.15				TIME ON	
							BLOCK ON	

JEPPESEN
FliteStar 9.6.2.0

NAVIGATION LOG
 EGPO -> EDSB
 (Page 2 of 3)

REPORT DATE: June 01, 2014
 AIRCRAFT TYPE: Lancair 4PT
 REPORT PRINTED: 08/01/2014 14:21Z
 AIRCRAFT ICAO: N66NW
 WY DATA OBTAINED: IWK DATA SOURCE

WAYPOINTS (FIXES)	IDENT	ROUTE	MC	FUEL (GAL)	DIST (NM)	GS (KTS)	EST	ACT	ETA	BLOCK OFF TIME
BIKF N 63° 59.1 W 12° 38.3	Kellank	ALT	MH	57	1424	185	00:31	00:31	ATA	
ALDAN N 62° 58.8 W 15° 45.8		FL250		19	119	185	00:31	00:31	ATA	
621BN N 62° 00.0 W 15° 00.0		FL250		14	120	280	00:26	00:26		
RATSU N 61° 00.0 W 16° 00.0		FL250		24	1185	280	00:33	00:33		
STW N 58° 12.4 W 08° 11.0	Somoway	FL260		18	155	280	00:33	00:33		
FINDO N 56° 32.1 W 03° 27.8		UN510		23	204	280	00:44	00:44		
SAB N 55° 54.5 W 02° 12.4	Saint Abbas	FL250		17	826	280	00:30	00:30		
ROKAN N 53° 39.8 E 03° 11.3		UN610		16	141	280	00:30	00:30		
TOPPA N 53° 24.2 E 03° 33.7		FL250		33	685	280	00:11	00:11		
		UN682		6	50	280	00:11	00:11		
		FL250		39	624	280	00:49	00:49		
		UN682		26	230	280	00:49	00:49		
		FL250		55	404	280	00:04	00:04		
		UN682		2	21	280	00:04	00:04		
		FL250		67	384	280	00:04	00:04		

JEPPESEN
FliteStar 9.6.2.0

NAVIGATION LOG
 EGPO -> EDSB
 (Page 2 of 3)

REPORT DATE: June 01, 2014
 AIRCRAFT TYPE: Lancair 4PT
 REPORT PRINTED: 08/01/2014 14:21Z
 AIRCRAFT ICAO: N66NW
 WY DATA OBTAINED: IWK DATA SOURCE

WAYPOINTS (FIXES)	IDENT	ROUTE	MC	FUEL (GAL)	DIST (NM)	GS (KTS)	EST	ACT	ETA	BLOCK OFF TIME
TOPPA N 53° 24.2 E 03° 33.7		ALT	MH	57	1424	185	00:31	00:31	ATA	
MONIL N 52° 45.6 E 03° 44.8		FL250		19	119	185	00:31	00:31	ATA	
PAM N 52° 20.1 E 05° 05.5	Pampus	FL250		14	120	280	00:26	00:26		
IVLUT N 52° 14.6 E 05° 15.4		FL250		24	1185	280	00:33	00:33		
RENDI N 52° 03.7 E 05° 40.5		FL260		18	155	280	00:33	00:33		
NAPRO N 51° 51.3 E 05° 03.5		UN510		23	204	280	00:44	00:44		
MISGO N 51° 24.3 E 06° 52.5		FL250		17	826	280	00:30	00:30		
DECOM N 51° 09.9 E 07° 40.4		UN610		16	141	280	00:30	00:30		
KUMIK N 50° 50.2 E 08° 04.4		FL250		33	685	280	00:11	00:11		
BIGSU N 50° 41.7 E 08° 24.5		UN682		6	50	280	00:11	00:11		
TESGA N 50° 26.7 E 08° 37.1		FL250		39	624	280	00:49	00:49		
		UN682		26	230	280	00:49	00:49		
		FL250		55	404	280	00:04	00:04		
		UN682		2	21	280	00:04	00:04		
		FL250		67	384	280	00:04	00:04		

FLIGHT INFORMATION LOG

EDSB
(3 of 3)

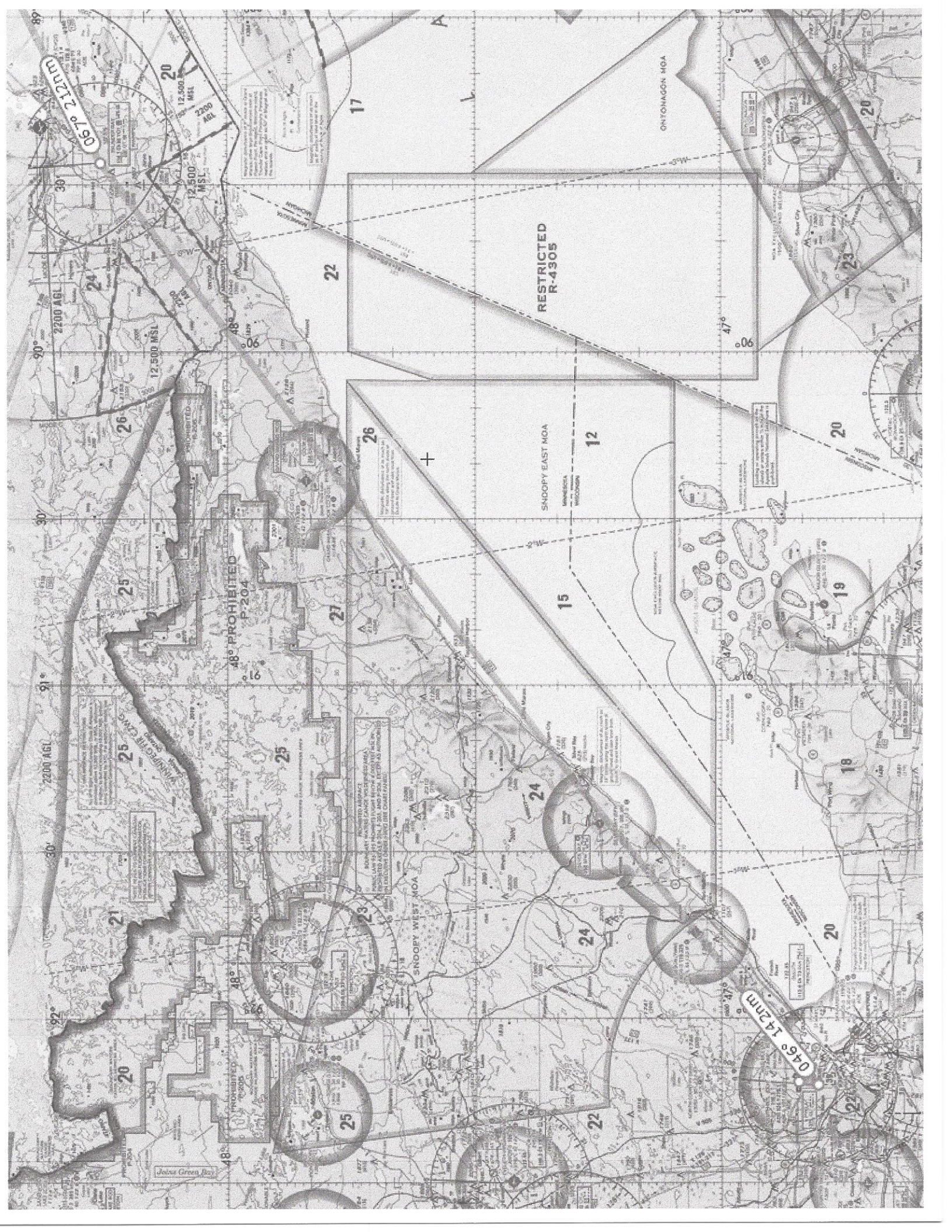
REPORT DATE: June 01, 2014
 NAVDATA EXP. DATE: May 29, 2014
 WX DATA OBTAINED:

AIRCRAFT TYPE: Lancair 4PT
 AIRCRAFT TAIL #: N80NW

REPORT PRINTED: 06/01/2014 14:21Z

WX DATA SOURCE:

WAYPOINTS (FIXES)	IDENT	ROUTE	MC	FUEL (Gal)	DIST (NM)	GS (Kts)	ETE	ETA
				LEG	LEG	EST		
TESGA N 50° 26.7' E 08° 37.1'		ALT	MH	REM	REM			
				-98	112	ACT	ATE	ATA
BOMBI N 50° 03.4' E 08° 48.0'		L603	163	3	24	280	00:05	
		FL260	163	-101	88			
UBENO N 49° 44.2' E 08° 41.4'		N850	193	1	20	286	00:03	
		21,348	193	-103	68			
KRH Karlsruhe N 48° 59.6' E 08° 35.1'		N850	185	4	45	316	00:08	
	115.95	8588	185	-107	24			
EDSB Karlsruhe/Bad... N 48° 46.8' E 08° 04.8'			237	2	24	268	00:05	
		409	237	-109	0			
ROUTE'S GC DIST. (NM)	1344	ROUTE TOTALS		166	1424		05:09	
EDSB Karlsruhe/Bad...	ATIS 121.275 APP 119.575	TWR 134.1	GND 121.825				TIME ON	
							BLOCK ON	



067° 21.12M

RESTRICTED
R-4305

48° PROHIBITED
P-204

SNOPY EAST MOA

SNOPY WEST MOA

ONTARIO MOA

John Green Bay

046° 14.21M

UNRESTRICTED PROHIBITED
This area is a prohibited area and is not to be entered without the express permission of the appropriate authority. The prohibition is based on the presence of an unexploded ordnance (UXO) at the location shown on this chart.

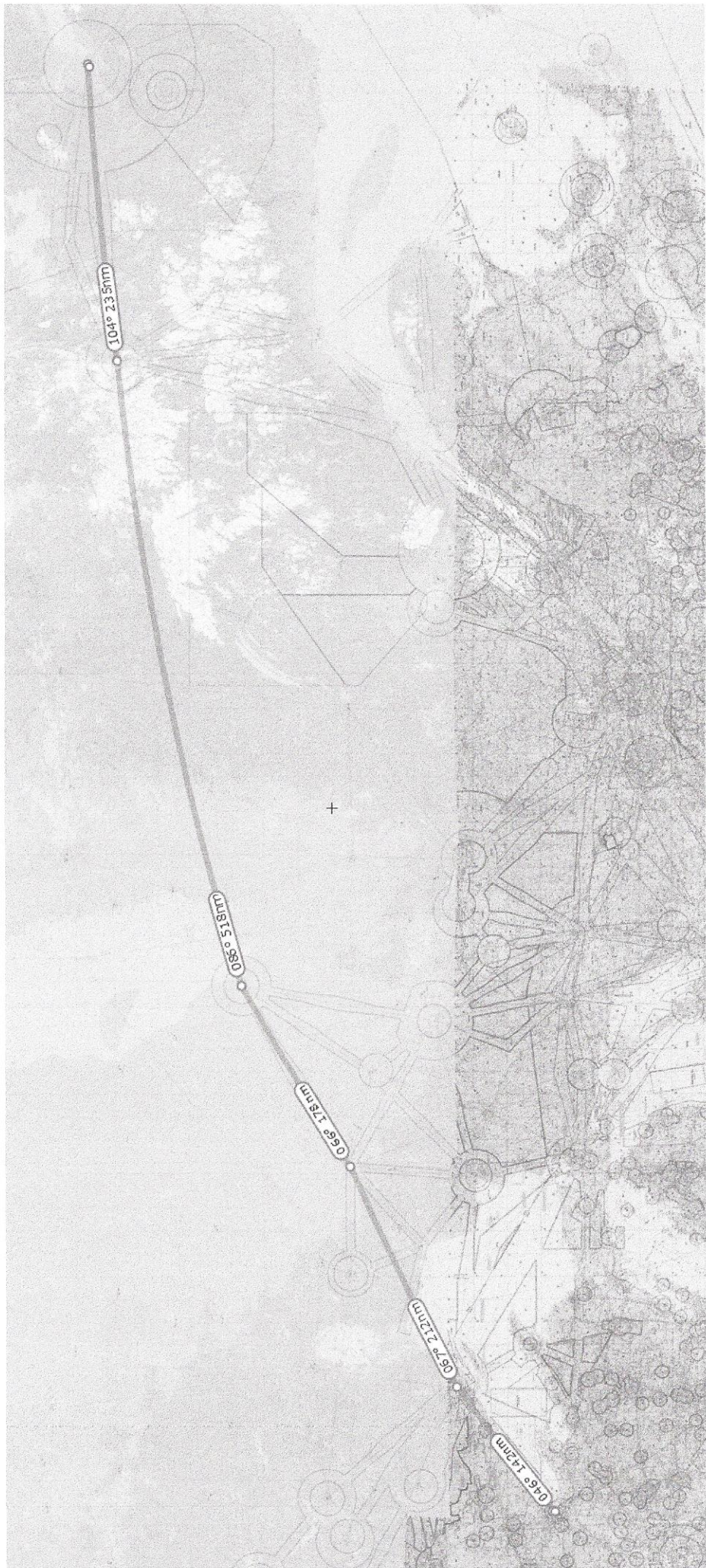
UNRESTRICTED PROHIBITED
This area is a prohibited area and is not to be entered without the express permission of the appropriate authority. The prohibition is based on the presence of an unexploded ordnance (UXO) at the location shown on this chart.

UNRESTRICTED PROHIBITED
This area is a prohibited area and is not to be entered without the express permission of the appropriate authority. The prohibition is based on the presence of an unexploded ordnance (UXO) at the location shown on this chart.

UNRESTRICTED PROHIBITED
This area is a prohibited area and is not to be entered without the express permission of the appropriate authority. The prohibition is based on the presence of an unexploded ordnance (UXO) at the location shown on this chart.


UNRESTRICTED PROHIBITED
This area is a prohibited area and is not to be entered without the express permission of the appropriate authority. The prohibition is based on the presence of an unexploded ordnance (UXO) at the location shown on this chart.

UNRESTRICTED PROHIBITED
This area is a prohibited area and is not to be entered without the express permission of the appropriate authority. The prohibition is based on the presence of an unexploded ordnance (UXO) at the location shown on this chart.



JEPPESEN
FliteStar 9.0.2.0

Pilot: ALEXANDER OBERSTEG
NewData Cycle 2014-2 Expired: Thursday, 28 May 2014
Printed on 01 Jun 2014 at 04:18PM. Wx Conditions at 04:18PM, Alt: 800 ft.



BGPT
Paemint
@

BBW
@ Kona, surf

BGIX
(Cuba, etc)

OZN - Pimp's Christian Sand
NDB

ENBLA

RIKT

BIPV

5850N

6235N

LOACH

CYR



Pilot: ALEXANDER OBERSTEG
NavData Cycle 2014-5 Expired: Thursday, 29 May 2014.
Printed on 01 Jun 2014 at 04:18PM. Wx Conditions at 04:18PM. Alt: 000 ft.

JEPPESEN
FliteStar 9.6.2.0

